OLD FAISON PLACE

OLD FAISON ROAD, KNIGHTDALE, WAKE COUNTY, NORTH CAROLINA 27545

CONSTRUCTION DRAWINGS (REF. MASTER PLAN #ZMA-1-24)

DEVELOPER/ APPLICANT

ASHBURY & THE HOLDING COMPANY L.L.C.

PO BOX 90427
RALEIGH, NC 27675-0427
(919) 741-7993

Contact: TOM QUACKENBUSH
TOM@GLENWOODHOMES.COM

CIVIL ENGINEER

Rivers & Associates, Inc.

353 E. Six Forks Rd.
Raleigh, NC 27609
(919) 594-1626

Contact: Stephen Ballentine, PE
sballentine@riversandassociates.com

SURVEYOR

RESIDENTIAL LAND SERVICES, PLLC.

1917 EVANS ROAD
CARY NC 27513
(919) 378-9316

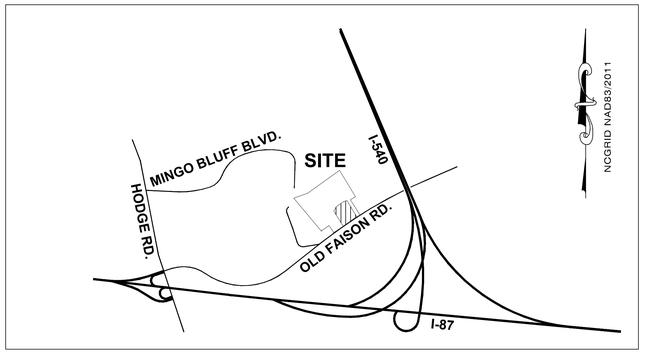
Contact: Dean M. Rhoads
dean@rls-nc.com

LAND USE ATTORNEY

MATTOX LAW FIRM

127 W HARGETT STREET STE #500
RALEIGH, NC 27601
(919) 828-7171

Contact: Isabel Mattox
isabel@mattoxlawfirm.com



VICINITY MAP
N.T.S.

SITE DATA

Subdivision Name	Old Faison Place
PIN #'S	1743463116 / 1743466606
Project Area	20.78 Acres
OLD FAISON RD R/W Dedication	0.03 Acres
Project Area After R/W Dedication	20.75 Acres
Current Zoning	GR8 (Medium Density)
Proposed Zoning	GR8 PUD
Adjacent Zoning	North- UR12 (Urban Residential 12) Townhomes
	South- RT (Rural Transition) Single Family Residential
	East- GR8 (Single Family Residential)
	West- RT (Rural Transition) Single Family Residential
River Basin	Neuse
Watershed	Property is not within a water supply watershed
Land Use:	
Current	Vacant
Proposed	Residential- Single-Family and Townhomes
Dwelling Units:	
Single Family	23
Townhomes	94
Total DU's	117
Proposed Density	5.65 DU/AC
PROP ONSITE IMPERVIOUS	431,254 SF = 9.90 AC = 47.8%
PROP OFFSITE IMPERVIOUS	15,948 AF = 0.37 AC
TOTAL DISTURBED AREA	942,751 SF = 21.65 AC

NOTES:
Survey performed by Residential Land Services, PLLC
Description of existing natural resources:
- There are no wetlands onsite. There are some offsite wetlands to the east on the neighbor's
- There is an existing pond in the middle of the site, which will be removed.
- There is a riparian stream buffer at the east edge of the property.

Description of Stormwater Management:
- This project includes one proposed wet detention pond in the northeast corner of the property as shown. Stormwater discharges towards the northeast.
- Offsite stormwater enters the property from the north, west, and south.
- This project will retain the pre-existing drainage patterns.

Sheet List Table

Sheet Number	Sheet Title
C1.01	COVER SHEET
C1.21	EXISTING CONDITIONS & ENVIRONMENTAL PLAN
C2.01	SITE PLAN
C2.11	OPEN SPACE PLAN
C2.51	SITE DETAILS
C2.52	SITE DETAILS
C2.53	SITE DETAILS
C3.01	UTILITY PLAN
C3.02	SANITARY SEWER OUTFALL
C3.41	WATER DETAILS
C3.42	WATER DETAILS
C3.51	SANITARY SEWER DETAILS
C3.52	SANITARY SEWER DETAILS
C4.01	GRADING PLAN
C4.01A	STORM PIPES AND STRUCTURES TABLES
C4.02	MINGO BLUFF BLVD PLAN AND PROFILE
C4.03	MINGO BLUFF BLVD PLAN AND PROFILE
C4.04	SIMONTON ST PLAN AND PROFILE
C4.05	SIMONTON ST PLAN AND PROFILE
C4.06	WHITEHEAD ST PLAN AND PROFILE
C4.07	EATON ALLEY PLAN AND PROFILE
C4.08	DUVAL ALLEY & SOUTHARD ALLEY PLAN AND PROFILE
C4.09	TRUMAN ALLEY PLAN AND PROFILE
C4.10	TRUMAN ALLEY PLAN AND PROFILE
C4.31	WET POND AND STORMWATER MANAGEMENT PLAN
C6.01	OLD FAISON ROAD WIDENING PLAN
C6.02	OLD FAISON ROAD WIDENING DETAILS
C6.31	SIGNS & PAVEMENT MARKING PLAN
L1.01	LANDSCAPE PLAN
L1.11	LANDSCAPE PLAN SOUTHEAST ENLARGEMENT
L1.12	LANDSCAPE PLAN NORTHWEST ENLARGEMENTS
L2.21	LANDSCAPE DETAILS & NOTES
C5.01	EROSION CONTROL PLAN - STAGE 1
C5.02	EROSION CONTROL PLAN - STAGE 2
C5.03	EROSION CONTROL PLAN - STAGE 3
C5.21	EROSION CONTROL DETAILS
C5.22	EROSION CONTROL DETAILS
C5.23	EROSION CONTROL DETAILS
C5.24	EROSION CONTROL DETAILS

811 CALL BEFORE YOU DIG! WWW.NC811.ORG N.C. ONE CALL CENTER IT'S THE LAW!

REVIEW NAME	REVIEW #
CITY OF RALEIGH PUBLIC UTILITY REVIEW	TBD
WAKE COUNTY STORM & ESC REVIEW	TBD
NCDOT - ENCROACHMENT - UTILITY	TBD
- ENCROACHMENT - NON-UTILITY	TBD
- STREET TREE APPROVAL	TBD

ALL CONSTRUCTION TO BE IN ACCORDANCE WITH TOWN OF KNIGHTDALE, CITY OF RALEIGH PUBLIC UTILITIES DEPT., WAKE COUNTY, NCDOT & NCDEQ STANDARDS, SPECIFICATIONS AND DETAILS.

RALEIGH WATER CONDITIONS OF APPROVAL :

- ALL WATER, SANITARY SEWER AND REUSE FACILITIES SHALL BE INSTALLED, INSPECTED, TESTED, AND ACCEPTED BY THE CITY OF RALEIGH PUBLIC UTILITIES DEPARTMENT FOR OPERATIONS AND MAINTENANCE PRIOR TO 1ST CO
- A PETITION FOR ANNEXATION INTO THE CITY LIMITS SHALL BE SUBMITTED IN ACCORDANCE WITH CITY COUNCIL POLICY FOR EXTENSION OF UTILITY SERVICE TO PROPERTIES CURRENTLY OUTSIDE OF THE CITY LIMITS PRIOR TO PLAT RECORDATION
- CONSTRUCTION DRAWINGS MUST BE APPROVED BY THE CITY OF RALEIGH PUBLIC UTILITIES DEPARTMENT FOR ALL PUBLIC WATER, PUBLIC SEWER AND/OR PRIVATE SEWER EXTENSIONS PRIOR TO PLAT RECORDATION.
- A PLAT MUST BE RECORDED AT THE WAKE COUNTY REGISTER OF DEEDS OFFICE FOR ALL UTILITY EASEMENT DEDICATIONS PRIOR TO BUILDING PERMIT ISSUANCE
- A DOWNSTREAM SEWER CAPACITY STUDY IN COMPLIANCE WITH CORPUD HANDBOOK SHALL BE SUBMITTED BY THE PROJECT ENGINEER FOR REVIEW AND APPROVAL PRIOR TO CONSTRUCTION DRAWING APPROVAL
- A DEED SHALL BE RECORDED PRIOR TO CONSTRUCTION DRAWING APPROVAL FOR ALL NECESSARY OFFSITE CITY OF RALEIGH SANITARY SEWER EASEMENTS TO ACCOMMODATE FUTURE SEWER LINE CONSTRUCTION

ATTENTION CONTRACTORS

The Contractor responsible for the extension of water, sewer, and/or reuse, as approved in these plans, is responsible for contacting the Public Utilities Inspector at 919-996-3245 or https://cityworks.raleighnc.gov/pucontractors/New and schedule a Pre-construction meeting prior to beginning any construction.
Raleigh Water must be contacted at (919) 996-4540 at least twenty-four hours prior to beginning any work activity around critical water and sewer infrastructure.

Failure to notify the Divisions in advance of beginning construction, will result in the issuance of monetary fines, and require reinstallation of any water or sewer facilities not inspected as a result of this notification failure.

EROSION AND SEDIMENT CONTROL
APPROVED PLAN
DATE: _____
PERMIT NO. SEC-____-____
Town of Knightdale Public Works
Sedimentation & Erosion Control
(919) 217-2250
_____
Town of Knightdale E/S Construction Inspector Signature

TOWN APPROVED STANDARDS SHALL CONTROL. IN THE EVENT OF A CONFLICT OR INCONSISTENCY BETWEEN THESE CONSTRUCTION DRAWINGS AND THE TOWN OF KNIGHTDALE'S APPROVED STANDARDS FOR THIS PROJECT, THE APPROVED STANDARDS SHALL CONTROL. TOWN OF KNIGHTDALE APPROVED STANDARDS SHALL MEAN ALL DEVELOPMENT DOCUMENTS NECESSARY FOR APPROVAL FOR THE PROPERTY INCLUDING, BUT NOT LIMITED TO, ANY SPECIAL USE PERMIT, SUBDIVISION PLAN, SITE PLAN, SUBDIVISION PLAT(S), PHASING SCHEDULE, DEVELOPMENT AGREEMENT, UTILITY ALLOCATION AGREEMENT, ANNEXATION AGREEMENT. THE TOWN OF KNIGHTDALE STANDARD SPECIFICATION AND DETAILS MANUAL AND APPLICABLE PROVISIONS OF THE NORTH CAROLINA STATE BUILDING CODE.

Professional Design Engineer Certification. These improvements shall be constructed in accordance with the following drawings and with the Standard Specifications of the Town of Knightdale.

I, _____, PE, certify that the Standard Specifications of the Town of Knightdale have been thoroughly checked and found to be applicable to this project. All exceptions to the applicable Town standards have been previously approved by the Town of Knightdale and said exceptions are shown on Sheet(s) _____ of these drawings.
Seal
By: _____, PE
Date: _____

Town Certification. This design has been reviewed by the Engineer for the Town of Knightdale, and to the best of my knowledge and belief, it conforms to the requirements established in the Standards Specifications of the Town of Knightdale.

By: _____ Date: _____
Town Engineer

These plans are approved by Town of Knightdale and serve as construction plans for this project.

By: _____ Date: _____
Land Use Administrator

Rivers & ASSOCIATES, INC. Since 1918
riversandassociates.com
353 EAST SIX FORKS ROAD
SUITE 230
RALEIGH, NC 27609
(919)594-1626
Engineers
Planners
Surveyors
Landscape Architects

Six Forks Place III Ste. 230
353 E. Six Forks Road
Raleigh, NC 27609
919.594.1626

Rivers & ASSOCIATES, INC. Since 1918
riversandassociates.com
Engineers Planners Surveyors Landscape Architects

NORTH CAROLINA PROFESSIONAL SEAL 26493 ENGINEER STEPHEN CRAIG BALLENTINE

REVISIONS:

NO.	DESCRIPTION	DATE	BY
1	1ST CONSTRUCTION DRAWING SUBMITTAL	08/25/26	

ASHBURY & THE HOLDING COMPANY, LLC

OLD FAISON PLACE

TOWN OF KNIGHTDALE ~ WAKE COUNTY ~ NORTH CAROLINA

COVER SHEET

DATE:

DESIGNED BY:	CHK
DRAWN BY:	CHK
CHECKED BY:	SJB
PROJECT No.	2022113
DRAWING No.	W-4104
SCALE:	AS SHOWN

SHEET No.
C1.01

Do Not Use for Construction - PRELIMINARY



NOTES:
STREAMS, WETLANDS AND RIPARIAN BUFFERS TAKEN FROM MAP PROVIDED BY SAGE ECOLOGICAL SERVICES DATED AUG 10, 2023

FEMA FLOODPLAIN NOTE:
THIS PROPERTY IS IN FEMA FLOOD ZONE X.
THERE IS NO FLOODPLAIN ON THIS PROPERTY PER FEMA FIRM PANNEL 3732017430OK WITH EFFECTIVE DATE JULY 19, 2022.
BOUNDARY AND TOPO ARE FROM RESIDENTIAL LAND SERVICES, PLLC. THIS SHEET IS A COMPILATION OF THE INFORMATION AVAILABLE, INCLUDING SURVEY DATA OFFSITE LIDAR TOPO, GIS, CITY WATER & SEWER MAPPING.

THIS SHEET IS NOT A SURVEY. THE PROFESSIONAL ENGINEER IS NOT SEALING A SURVEY. CONTACT RESIDENTIAL LAND SERVICES, PLLC TO OBTAIN THEIR SEALED SURVEY.

DISCLAIMER:
EXISTING POND NOT SURVEYED BELOW WATER SURFACE. GOWER AND SEBASTIAN LOTS NOT TOPO SURVEYED. EXISTING CONTOURS IN THESE AREAS ARE SKETCHED IN.

Town Certification. This design has been reviewed by the Engineer for the Town of Knightdale, and to the best of my knowledge and belief, it conforms to the requirements established in the Standards Specifications of the Town of Knightdale.

By: _____ Date: _____
Town Engineer

These plans are approved by Town of Knightdale and serve as construction plans for this project.

By: _____ Date: _____
Land Use Administrator

Six Forks Place III Ste. 230
353 E. Six Forks Road
Raleigh, NC 27609
919.594.1626

Rivers & ASSOCIATES, INC. Since 1918
riversandassociates.com
Engineers Planners Surveyors Landscape Architects

NORTH CAROLINA PROFESSIONAL SEAL 26493 ENGINEER TAYLOR A. HOLLAND

REVISIONS:

NO	DESCRIPTION	DATE	BY
1	1ST CONSTRUCTION DRAWING SUBMITTAL	06/25/25	

ASHBURY & THE HOLDING COMPANY, LLC

OLD FAISON PLACE

TOWN OF KNIGHTDALE – WAKE COUNTY – NORTH CAROLINA

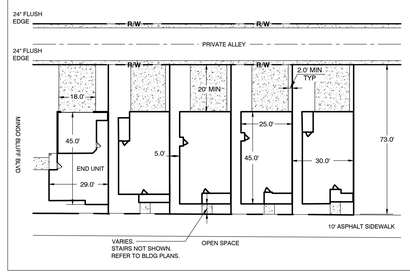
EXISTING CONDITIONS & ENVIRONMENTAL PLAN

DATE:	
DESIGNED BY:	CS
DRAWN BY:	TAH
CHECKED BY:	SJB
PROJECT No.	2022113
DRAWING No.	W-4104
SCALE:	AS SHOWN
SHEET No.	C1.21

R:\ASHBURY\DRAWINGS_SHEETS\C1.21 EXISTING CONDITIONS & ENVIRONMENTAL.dwg, 6/25/2025 3:18:57 PM, TAYLOR HOLLAND

Do Not Use for Construction - PRELIMINARY

TYPICAL 30' LOT WIDTH CHARLESTON SF HOME + END UNIT



PRIVATE REAR ALLEY
ROAD WIDTH: 18' ASPHALT
+ 24" CONCRETE EDGERS
PRIVATE R/W WIDTH: 20'

FRONT YARD SETBACK: VARIES
SIDE YARD SETBACK: 0', 5' (AGGREGATE 20% OF LOT WIDTH)
REAR YARD SETBACK: 23' MIN.

PROPOSED REAR DRIVEWAYS:
2 GARAGE SPACE + ROOM FOR 2 CARS IN DRIVEWAY.

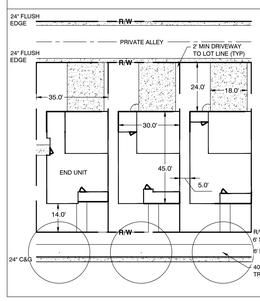
MAX. ALLOWED BUILDING HEIGHT: 42'

HOUSE ENVELOPE:
25'W X 45'D (MAX.) W/
2 CAR REAR GARAGE

1" = 30'

TYPICAL CONCRETE & BRICK PATTERN
REQUIRED ON ALL CONCRETE SIDEWALKS (NTS)
(SEE SITE DETAILS.)

TYPICAL 35' LOT WIDTH CHARLESTON SF HOME + END UNIT



PRIVATE REAR ALLEY
ROAD WIDTH: 16' ASPHALT
+ 24" CONCRETE EDGERS
PRIVATE R/W WIDTH: 20'

FRONT YARD SETBACK: 5' MIN.
SIDE YARD SETBACK: 0', 5' (AGGREGATE 20% OF LOT WIDTH)
REAR YARD SETBACK: 24' MIN.

PROPOSED REAR DRIVEWAYS:
2 GARAGE SPACE + ROOM FOR 2 CARS IN DRIVEWAY.

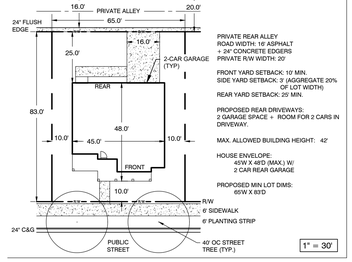
MAX. ALLOWED BUILDING HEIGHT: 42'

HOUSE ENVELOPE:
30'W X 45'D (MAX.) W/
2 CAR REAR GARAGE

PROPOSED MIN LOT DIMS:
35'W X 83'D

1" = 30'

TYPICAL SINGLE FAMILY LOT (PUBLIC STREET FRONTAGE)



PRIVATE REAR ALLEY
ROAD WIDTH: 16' ASPHALT
+ 24" CONCRETE EDGERS
PRIVATE R/W WIDTH: 20'

FRONT YARD SETBACK: 10' MIN.
SIDE YARD SETBACK: 3' (AGGREGATE 20% OF LOT WIDTH)

REAR YARD SETBACK: 25' MIN.

PROPOSED REAR DRIVEWAYS:
2 GARAGE SPACE + ROOM FOR 2 CARS IN DRIVEWAY.

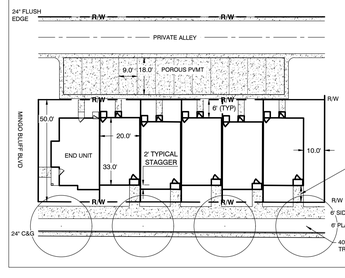
MAX. ALLOWED BUILDING HEIGHT: 42'

HOUSE ENVELOPE:
45'W X 48'D (MAX.) W/
2 CAR REAR GARAGE

PROPOSED MIN LOT DIMS:
65'W X 83'D

1" = 30'

TYPICAL COTTAGE TOWNHOME + END UNIT LAYOUT (PUBLIC STREET FRONTAGE)



PROPOSED 2-STORY TOWNHOUSES W/ 2-CAR REAR PARKING SPACE.

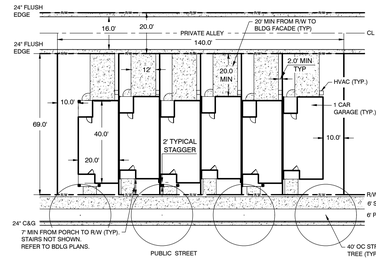
PRIVATE REAR ALLEY
ROAD WIDTH: 16' ASPHALT
+ 24" CONCRETE EDGERS
PRIVATE R/W WIDTH: 20'

FRONT YARD SETBACK: 0' MIN., 25' MAX.
SIDE YARD SETBACK: 10' MIN. (0' W/ PARTIWALL)
REAR YARD SETBACK: 6' MIN.

MIN. UNITS PER BUILDING: 2
MAX. UNITS PER BUILDING: 6
MAX. ALLOWED BUILDING HEIGHT: 42'
PROP. BLDG HEIGHT: SEE ARCH PLANS

1" = 30'

TYPICAL TOWNHOME LAYOUT (PUBLIC STREET FRONTAGE)



PROPOSED 3-STORY TOWNHOUSES W/ 1-CAR REAR GARAGE.

PRIVATE REAR ALLEY
ROAD WIDTH: 16' ASPHALT
+ 24" CONCRETE EDGERS
PRIVATE R/W WIDTH: 20'

FRONT YARD SETBACK: 0' MIN., 25' MAX.
SIDE YARD SETBACK: 10' MIN. (0' W/ PARTIWALL)
REAR YARD SETBACK: 15' MIN.

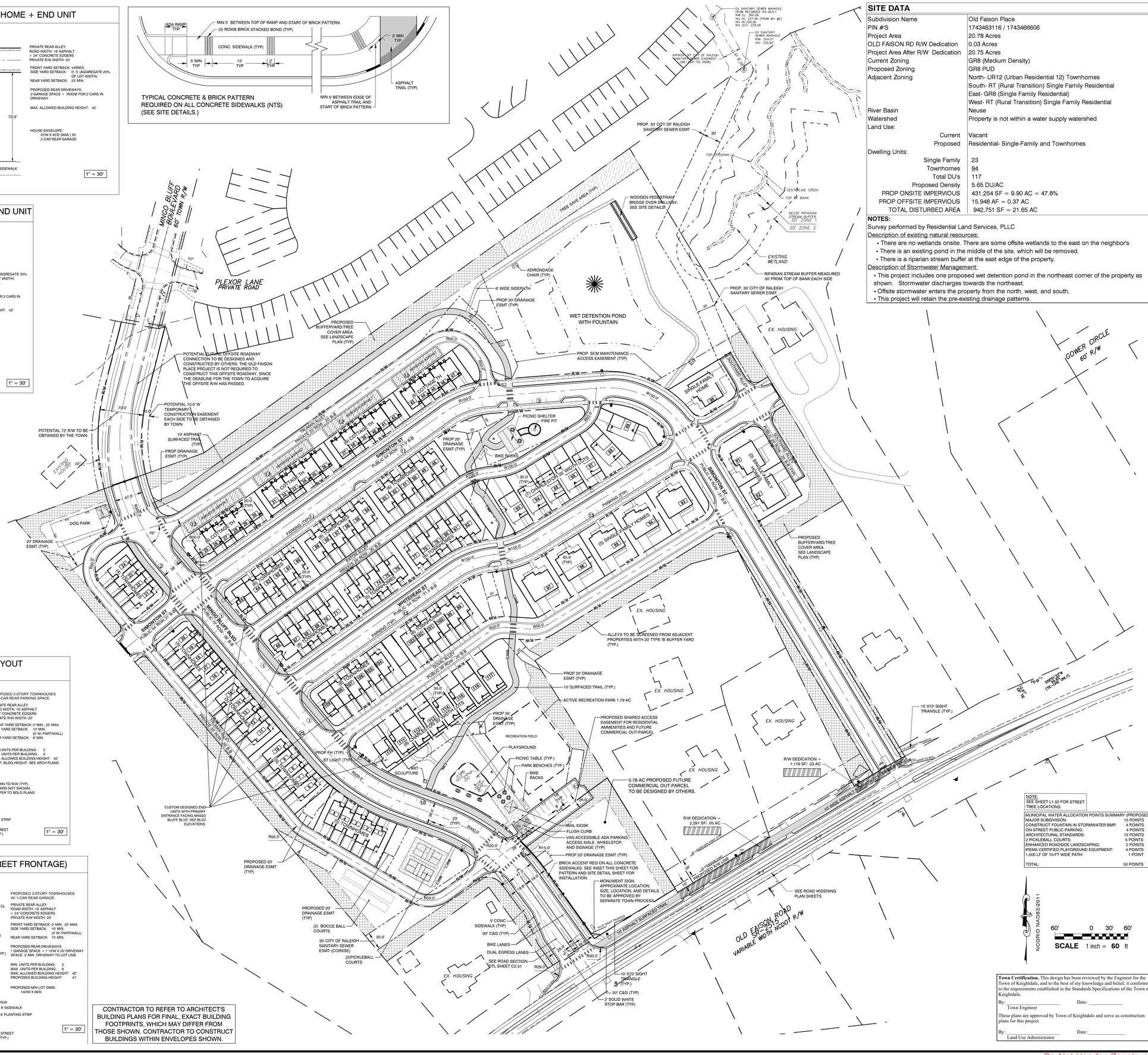
PROPOSED REAR DRIVEWAYS:
1 GARAGE SPACE + 1 10'W X 20' DRIVEWAY SPACE. 2' MIN DRIVEWAY TO LOT LINE.

MIN. UNITS PER BUILDING: 2
MAX. UNITS PER BUILDING: 6
MAX. ALLOWED BUILDING HEIGHT: 42'
PROPOSED BUILDING HEIGHT: 41'

PROPOSED MIN LOT DIMS:
140'W X 69'D

1" = 30'

CONTRACTOR TO REFER TO ARCHITECT'S BUILDING PLANS FOR FINAL, EXACT BUILDING FOOTPRINTS, WHICH MAY DIFFER FROM THOSE SHOWN. CONTRACTOR TO CONSTRUCT BUILDINGS WITHIN ENVELOPES SHOWN.



SITE DATA

Subdivision Name	Old Faison Place
PIN #'S	1743463116 / 1743466606
Project Area	20.78 Acres
OLD FAISON RD R/W Dedication	0.03 Acres
Project Area After R/W Dedication	20.75 Acres
Current Zoning	GR8 (Medium Density)
Proposed Zoning	GR8 PUD
Adjacent Zoning	North- UR12 (Urban Residential 12) Townhomes
	South- RT (Rural Transition) Single Family Residential
	East- GR8 (Single Family Residential)
	West- RT (Rural Transition) Single Family Residential
River Basin	Neuse
Watershed	Property is not within a water supply watershed
Land Use:	
Current	Vacant
Proposed	Residential- Single-Family and Townhomes
Dwelling Units:	
Single Family	23
Townhomes	94
Total DUs	117
Proposed Density	5.65 DU/AC
PROP ONSITE IMPERVIOUS	431,254 SF = 9.90 AC = 47.8%
PROP OFFSITE IMPERVIOUS	15,948 AF = 0.37 AC
TOTAL DISTURBED AREA	942,751 SF = 21.65 AC

NOTES:

Survey performed by Residential Land Services, PLLC

Description of existing natural resources:

- There are no wetlands onsite. There are some offsite wetlands to the east on the neighbor's
- There is an existing pond in the middle of the site, which will be removed.
- There is a riparian stream buffer at the east edge of the property.

Description of Stormwater Management:

- This project includes one proposed wet detention pond in the northeast corner of the property as shown. Stormwater discharges towards the northeast.
- Offsite stormwater enters the property from the north, west, and south.
- This project will retain the pre-existing drainage patterns.

NOTE:
SEE SHEET L1.02 FOR STREET TREE LOCATIONS.

MUNICIPAL WATER ALLOCATION POINTS SUMMARY (PROPOSED)	
MAJOR SUBDIVISION:	15 POINTS
CONSTRUCT FOUNTAIN IN STORMWATER BMP:	4 POINTS
ON-STREET PUBLIC PARKING:	4 POINTS
ARCHITECTURAL STANDARDS:	15 POINTS
2 PICKLEBALL COURTS:	5 POINTS
ENHANCED ROADSIDE LANDSCAPING:	2 POINTS
IPEMA CERTIFIED PLAYGROUND EQUIPMENT:	4 POINTS
1,000 LF OF 10-FT WIDE PATH:	1 POINT
TOTAL:	50 POINTS

Town Certification. This design has been reviewed by the Engineer for the Town of Knightdale, and to the best of my knowledge and belief, it conforms to the requirements established in the Standards Specifications of the Town of Knightdale.

By: _____ Date: _____
Town Engineer

These plans are approved by Town of Knightdale and serve as construction plans for this project.

By: _____ Date: _____
Land Use Administrator

Six Forks Place III Ste. 230
353 E. Six Forks Road
Raleigh, NC 27609
919.594.1626

Rivers & ASSOCIATES, INC. Since 1918
riversandassociates.com
Engineers Planners Surveyors Landscape Architects

NORTH CAROLINA PROFESSIONAL SEAL 26493 ENGINEER STEPHEN JAMES BRYANT

REVISIONS:

NO.	DESCRIPTION	DATE	BY
1	1ST CONSTRUCTION DRAWING SUBMITTAL	06/25/26	EBY

ASHBURY & THE HOLDING COMPANY, LLC

OLD FAISON PLACE

TOWN OF KNIGHTDALE - WAKE COUNTY - NORTH CAROLINA

SITE PLAN

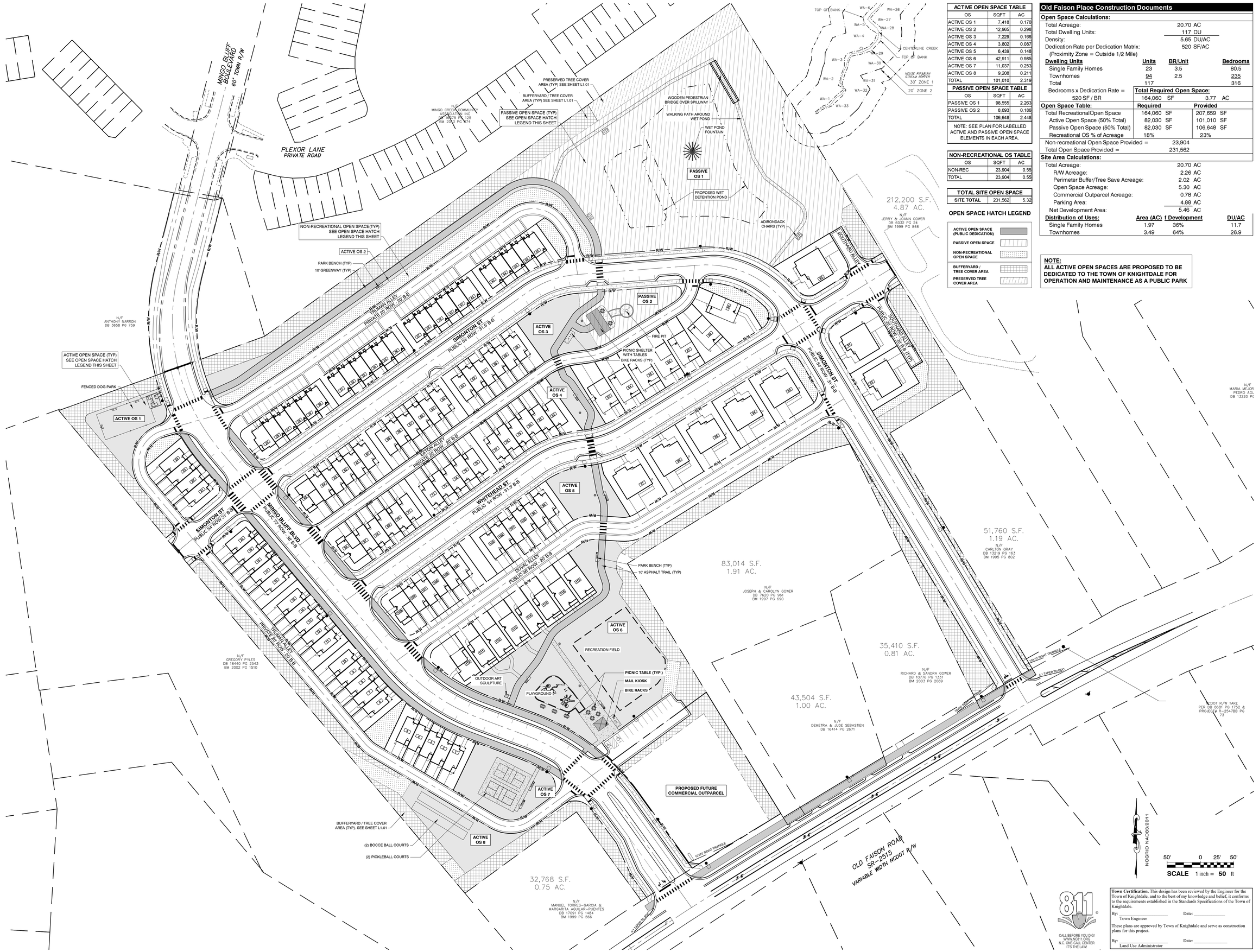
DATE:

DESIGNED BY:	CHK
DRAWN BY:	TAH/CHK
CHECKED BY:	SJB
PROJECT No.	2022113
DRAWING No.	W-4104
SCALE:	AS SHOWN

SHEET No.

C2.01

Do Not Use for Construction - PRELIMINARY



ACTIVE OPEN SPACE TABLE		
OS	SQFT	AC
ACTIVE OS 1	7,418	0.170
ACTIVE OS 2	12,965	0.298
ACTIVE OS 3	7,229	0.166
ACTIVE OS 4	3,802	0.087
ACTIVE OS 5	6,439	0.148
ACTIVE OS 6	42,911	0.985
ACTIVE OS 7	11,037	0.253
ACTIVE OS 8	9,208	0.211
TOTAL	101,010	2.319

PASSIVE OPEN SPACE TABLE		
OS	SQFT	AC
PASSIVE OS 1	98,555	2.263
PASSIVE OS 2	8,093	0.186
TOTAL	106,648	2.448

NOTE: SEE PLAN FOR LABELLED ACTIVE AND PASSIVE OPEN SPACE ELEMENTS IN EACH AREA.

NON-RECREATIONAL OS TABLE		
OS	SQFT	AC
NON-REC	23,904	0.55
TOTAL	23,904	0.55

TOTAL SITE OPEN SPACE		
SITE TOTAL	231,562	5.32

OPEN SPACE HATCH LEGEND

- ACTIVE OPEN SPACE (PUBLIC DEDICATION)
- PASSIVE OPEN SPACE
- NON-RECREATIONAL OPEN SPACE
- BUFFERYARD / TREE COVER AREA
- PRESERVED TREE COVER AREA

Old Faison Place Construction Documents

Open Space Calculations:

Total Acreage:		20.70	AC
Total Dwelling Units:		117	DU
Density:		5.65	DU/AC
Dedication Rate per Dedication Matrix: (Proximity Zone = Outside 1/2 Mile)		520	SF/AC

Dwelling Units	Units	BR/Unit	Bedrooms
Single Family Homes	23	3.5	80.5
Townhomes	94	2.5	235
Total	117		316
Bedrooms x Dedication Rate = 520 SF / BR	Total Required Open Space: 164,060 SF		3.77 AC

Open Space Table:	Required	Provided
Total RecreationalOpen Space	164,060 SF	207,659 SF
Active Open Space (50% Total)	82,030 SF	101,010 SF
Passive Open Space (50% Total)	82,030 SF	106,648 SF
Recreational OS % of Acreage	18%	23%
Non-recreational Open Space Provided =	23,904	
Total Open Space Provided =	231,562	

Site Area Calculations:

Total Acreage:	20.70	AC
R/W Acreage:	2.26	AC
Perimeter Buffer/Tree Save Acreage:	2.02	AC
Open Space Acreage:	5.30	AC
Commercial Outparcel Acreage:	0.78	AC
Parking Area:	4.88	AC
Net Development Area:	5.46	AC

Distribution of Uses:	Area (AC)	f Development	DU/AC
Single Family Homes	1.97	36%	11.7
Townhomes	3.49	64%	26.9

NOTE:
ALL ACTIVE OPEN SPACES ARE PROPOSED TO BE DEDICATED TO THE TOWN OF KNIGHTDALE FOR OPERATION AND MAINTENANCE AS A PUBLIC PARK

CALL BEFORE YOU DIG!
WWW.NC811.ORG
N.C. ONE-CALL CENTER
IT'S THE LAW!

Town Certification. This design has been reviewed by the Engineer for the Town of Knightdale, and to the best of my knowledge and belief, it conforms to the requirements established in the Standards Specifications of the Town of Knightdale.

By: _____ Date: _____
Town Engineer

These plans are approved by Town of Knightdale and serve as construction plans for this project.

By: _____ Date: _____
Land Use Administrator

Six Forks Place III Ste. 230
353 E. Six Forks Road
Raleigh, NC 27609
919.594.1626

Rivers & ASSOCIATES, INC. Since 1918
riversandassociates.com
Engineers Planners Surveyors Landscape Architects

NORTH CAROLINA PROFESSIONAL SEAL 26493 ENGINEER TIMOTHY A. HOLLAND

REVISIONS:

NO.	DESCRIPTION	DATE	BY
1	1ST CONSTRUCTION DRAWING SUBMITTAL	08/25/25	CHK

ASHBURY & THE HOLDING COMPANY, LLC

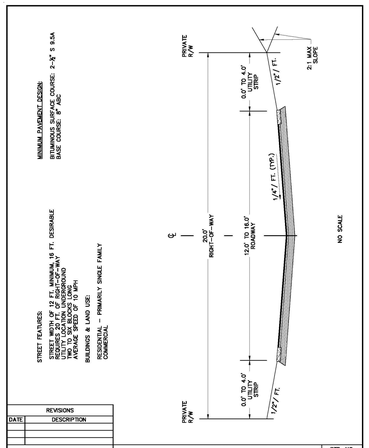
OLD FAISON PLACE

TOWN OF KNIGHTDALE – WAKE COUNTY – NORTH CAROLINA

OPEN SPACE PLAN

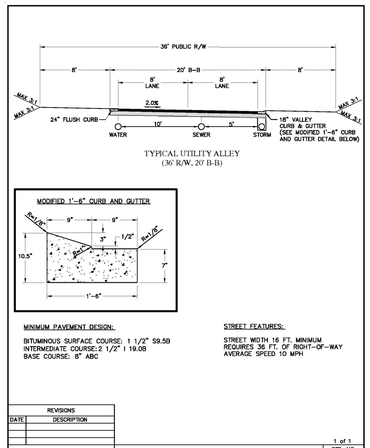
DATE:	
DESIGNED BY:	CHK
DRAWN BY:	TAH/CHK
CHECKED BY:	SJB
PROJECT No.	2022113
DRAWING No.	W-4104
SCALE:	AS SHOWN
SHEET No.	C2.11

Do Not Use for Construction - PRELIMINARY



REVISIONS	
DATE	DESCRIPTION

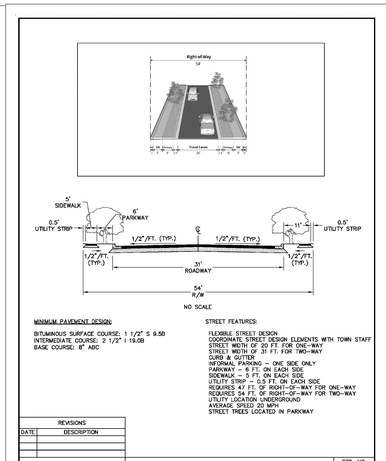
TOWN OF KNIGHTDALE STANDARD DETAILS | ALLEY SECTION | STD. NO. 3.01-1



TYPICAL UTILITY ALLEY
(36' R/W, 20' B-B)

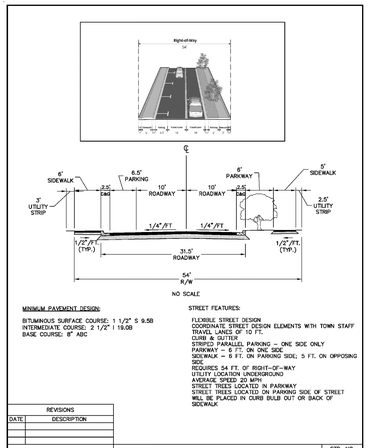
REVISIONS	
DATE	DESCRIPTION

TOWN OF KNIGHTDALE STANDARD DETAILS | PUBLIC ALLEY SECTION | 1 of 1 | STD. NO. 3.01-2



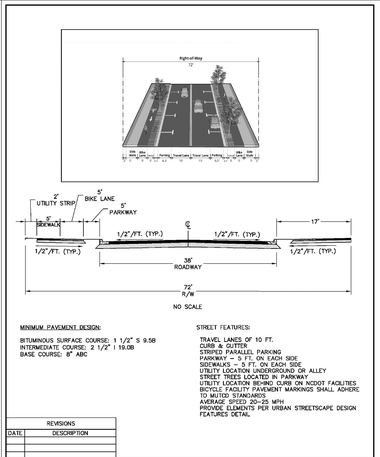
REVISIONS	
DATE	DESCRIPTION

TOWN OF KNIGHTDALE STANDARD DETAILS | LOCAL STREET - 2 LANES SIDEWALKS | STD. NO. 3.02-1




REVISIONS	
DATE	DESCRIPTION

TOWN OF KNIGHTDALE STANDARD DETAILS | LOCAL STREET - ON STREET PARKING ONE SIDE ONLY | STD. NO. 3.02-2



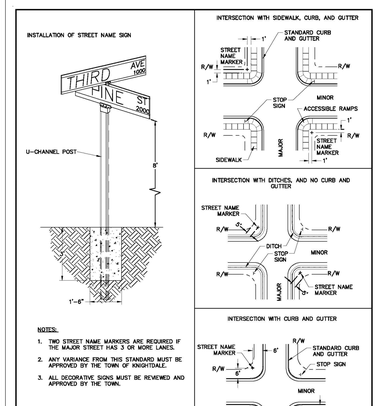
REVISIONS	
DATE	DESCRIPTION

TOWN OF KNIGHTDALE STANDARD DETAILS | URBAN MAIN STREET - 2 LANES SEPARATED BIKE LANES (ABOVE THE CURB) | STD. NO. 3.04-1



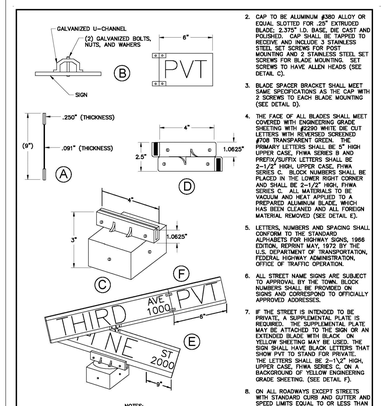
REVISIONS	
DATE	DESCRIPTION

TOWN OF KNIGHTDALE STANDARD DETAILS | PROJECT IDENTIFICATION SIGN | STD. NO. 2.01



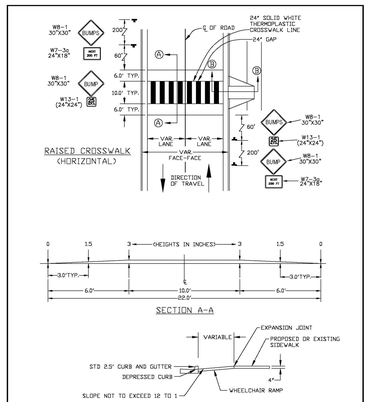
REVISIONS	
DATE	DESCRIPTION

TOWN OF KNIGHTDALE STANDARD DETAILS | STREET NAME SIGN INSTALLATION LOCATIONS | STD. NO. 3.16-1



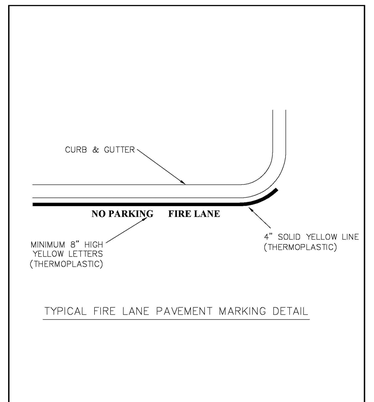
REVISIONS	
DATE	DESCRIPTION

TOWN OF KNIGHTDALE STANDARD DETAILS | STREET NAME SIGN | STD. NO. 3.16-2



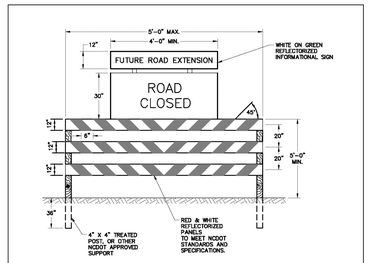
REVISIONS	
DATE	DESCRIPTION

TOWN OF KNIGHTDALE STANDARD DETAILS | STANDARD PAVEMENT UNDULATION (RAISED PEDESTRIAN CROSSING) | STD. NO. 3.28



REVISIONS	
DATE	DESCRIPTION

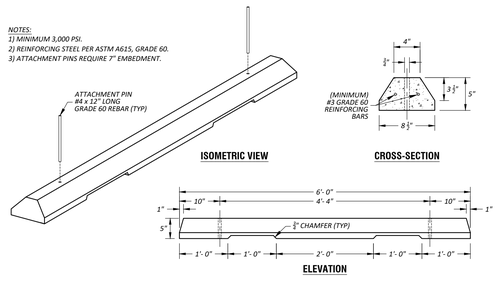
TOWN OF KNIGHTDALE STANDARD DETAILS | FIRE LANE PAVEMENT MARKING | STD. NO. 3.31



NOTES:
1. BARRICADE(S) TO BE ERECTED ACROSS ENTIRE ROADWAY INCLUDING CURB & GUTTER.
2. ADVANCE WARNING SIGN W14-1 (DEAD END) SHALL BE PLACED JUST AFTER LAST INTERSECTING STREET.
3. MARKINGS FOR BARRICADE RAILS SHALL BE REFLECTIVE AND ALTERNATE RED AND WHITE STRIPS.
4. "ROAD CLOSED" SIGN SHALL MEET SPECIFICATIONS OF M.U.T.C.D R11-2 AND BE REQUIRED ATOP EACH BARRICADE USED.

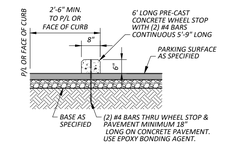
REVISIONS	
DATE	DESCRIPTION

TOWN OF KNIGHTDALE STANDARD DETAILS | TEMPORARY BARRICADE FOR DEAD END ROADS | STD. NO. 3.18



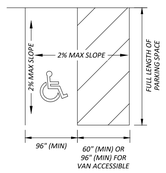
PRECAST REINFORCED CONCRETE WHEEL-STOP

N.T.S.
PVMT-51 MOD



CONCRETE WHEEL STOP

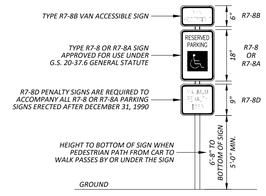
N.T.S.
PVMT-33 MOD



NOTES:
1. HANDICAPPED PARKING SPACE SHALL CONFORM WITH CURRENT STATE AND LOCAL CODES AND REGULATIONS.
2. VAN ACCESSIBLE SPACES AND ACCESS AISLES SHALL HAVE A MINIMUM VERTICAL CLEARANCE OF 98"
3. REFERENCE ANSI/ICC A117.1-2009

HANDICAPPED PARKING

N.T.S.
PVMT-41K MOD



HANDICAPPED PARKING SIGN

N.T.S.
PVMT-06C MOD

Rivers & Associates, Inc.
Since 1918
Six Forks Place III Ste. 230
353 E. Six Forks Road
Raleigh, NC 27609
919.594.1626
riversandassociates.com
Engineers Planners Surveyors Landscape Architects

NORTH CAROLINA PROFESSIONAL SEAL 26493 ENGINEER
Stephen Jay Bailey

REVISIONS:

NO.	DESCRIPTION	DATE	BY
1	1ST CONSTRUCTION DRAWING SUBMITTAL	06/25/	

ASHBURY & THE HOLDING COMPANY, LLC
OLD FAISON PLACE
TOWN OF KNIGHTDALE – WAKE COUNTY – NORTH CAROLINA

SITE DETAILS

DATE:

DESIGNED BY:	CS
DRAWN BY:	TAH/EDN
CHECKED BY:	SJB
PROJECT No.	2022113
DRAWING No.	W-4104
SCALE:	AS SHOWN

SHEET No.
C2.51

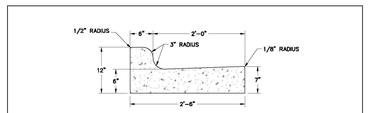
Town Certification. This design has been reviewed by the Engineer for the Town of Knightdale, and to the best of my knowledge and belief, it conforms to the requirements established in the Standards Specifications of the Town of Knightdale.

By: _____ Date: _____
Town Engineer

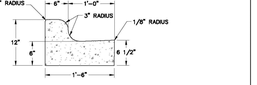
These plans are approved by Town of Knightdale and serve as construction plans for this project.

By: _____ Date: _____
Land Use Administrator

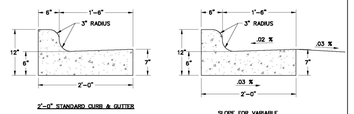
Do Not Use for Construction - PRELIMINARY



STANDARD 2'-6" CURB AND GUTTER



1'-6" STANDARD CURB AND GUTTER



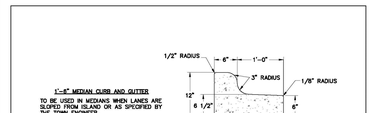
2'-0" STANDARD CURB & GUTTER

SLOPE FOR VARIABLE SUPER ELEVATION RATES

REVISIONS	
DATE	DESCRIPTION

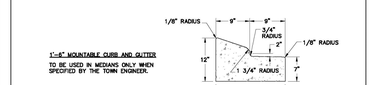
1 of 3

TOWN OF KNIGHTDALE STANDARD DETAILS	CURB AND GUTTER	STD. NO. 4.01



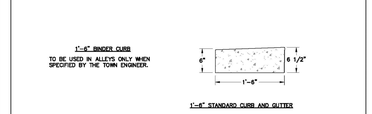
1'-6" MEDIAN CURB AND GUTTER

TO BE USED IN MEDIANS WHEN LANES ARE SLOPED FROM ISLAND OR AS SPECIFIED BY THE TOWN ENGINEER.



1'-6" MOUNTABLE CURB AND GUTTER

TO BE USED IN MEDIANS ONLY WHEN SPECIFIED BY THE TOWN ENGINEER.



1'-6" STANDARD CURB AND GUTTER

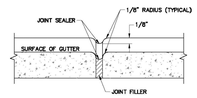
1'-6" RINDER CURB

TO BE USED IN ALLEYS ONLY WHEN SPECIFIED BY THE TOWN ENGINEER.

REVISIONS	
DATE	DESCRIPTION

2 of 3

TOWN OF KNIGHTDALE STANDARD DETAILS	CURB AND GUTTER	STD. NO. 4.01



TRANSVERSE EXPANSION JOINT

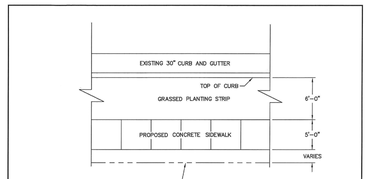
NOTES:

1. CONTRACTION JOINTS SHALL BE SPACED AT 10-FOOT INTERVALS. JOINT SPACING MAY BE ALTERED BY THE ENGINEER TO PREVENT UNCONTROLLED CRACKING.
2. CONTRACTION JOINTS MAY BE INSTALLED BY THE USE OF TEMPLATES OR FORMED BY OTHER APPROVED METHODS. WHERE SUCH JOINTS ARE NOT FORMED BY TEMPLATES, A MINIMUM DEPTH OF 1-1/2" SHALL BE OBTAINED.
3. ALL EXPANSION JOINTS SHALL BE SPACED AT 60-FOOT INTERVALS, AND ADJACENT TO ALL RIGID OBJECTS. JOINTS SHALL MATCH LOCATIONS WITH JOINTS IN ABUTTING SIDEWALK.
4. CONCRETE COMPRESSIVE STRENGTH SHALL BE 3600 PSI IN 28 DAYS.
5. CURB SHALL BE DEPRESSED AT INTERSECTIONS TO PROVIDE FOR FUTURE ACCESSIBLE RAMPS.
6. TOP 6" OF SUBGRADE BENEATH THE CURB AND GUTTER SHALL BE COMPACTED TO 100% STANDARD PROCTOR DENSITY.

REVISIONS	
DATE	DESCRIPTION

3 of 3

TOWN OF KNIGHTDALE STANDARD DETAILS	CURB AND GUTTER	STD. NO. 4.01



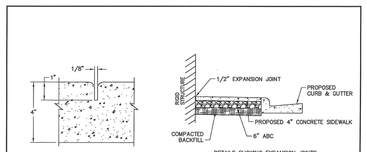
NOTES:

1. TRANSVERSE EXPANSION JOINTS TO BE A MAXIMUM OF 50 FEET APART.
2. CONTROL JOINTS TO BE AT 5 FEET O.C.
3. ALL CONCRETE TO BE FINISHED WITH CURING COMPOUND.

REVISIONS	
DATE	DESCRIPTION

1 of 2

TOWN OF KNIGHTDALE STANDARD DETAILS	CONCRETE SIDEWALKS	STD. NO. 4.04-1



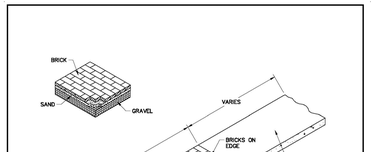
NOTES:

1. A GROOVE JOINT 1" DEEP WITH 1/8" RADII SHALL BE REQUIRED IN THE CONCRETE SIDEWALK AT 5' INTERVALS. ONE 1/2" EXPANSION JOINT WILL BE REQUIRED AT 45' INTERVALS NOT TO EXCEED 50' AND MATCHING EXPANSION/CONSTRUCTION JOINT IN ADJACENT CURB. A SEALED 1/2" EXPANSION JOINT WILL BE REQUIRED WHERE THE SIDEWALK JOINS ANY RIGID STRUCTURE.
2. SIDEWALK AT DRIVEWAY ENTRANCES TO BE 6" THICK.
3. WIDTH OF SIDEWALK SHALL CORRESPOND TO STREET CROSS SECTION BUT SHALL BE 5' AT A MINIMUM.
4. SIDEWALK ADJACENT TO CURB AND GUTTER IN PARKING LOT OR ALONG STREET SHALL BE 6" WIDE AT A MINIMUM.
5. SIDEWALK TO BE POURED TO END OF RADIUS AT INTERSECTING STREETS.
6. CONCRETE COMPRESSIVE STRENGTH SHALL BE 3600 PSI IN 28 DAYS.

REVISIONS	
DATE	DESCRIPTION

2 of 2

TOWN OF KNIGHTDALE STANDARD DETAILS	CONCRETE SIDEWALKS	STD. NO. 4.04-2



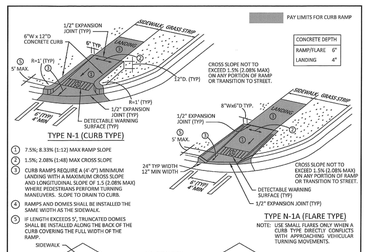
NOTES:

1. STAMPED CONCRETE OR ASPHALT MAY BE USED IN LIEU OF BRICK PAVERS WITH PRIOR REVIEW AND APPROVAL FROM THE TOWN OF KNIGHTDALE.
2. TO BE USED ON URBAN MAIN STREET AND URBAN AVENUE CROSS SECTIONS WHERE SIDEWALKS AND TREE PLANTINGS ARE COMBINED.
3. FOR ILLUSTRATIVE PURPOSES, FOLLOW DESIGN DETAIL FOR TYPICAL CROSS SECTION.
4. PAVERS SHALL BE HANOVER PREST BRICK OR EQUIVALENT.
5. PATTERN IS RUNNING BOND.
6. PRIOR TO INSTALLATION, CONTRACTOR TO SUBMIT PLAN OF LAYOUT INCLUDING COLOR AND SIZE FOR TOWN APPROVAL.

REVISIONS	
DATE	DESCRIPTION

1 of 1

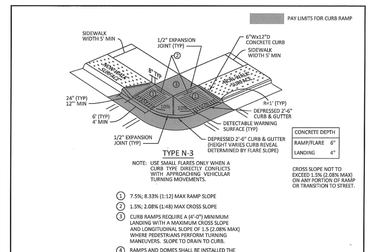
TOWN OF KNIGHTDALE STANDARD DETAILS	BRICK PAVER SIDEWALK	STD. NO. 4.05



REVISIONS	
DATE	DESCRIPTION

1 of 8

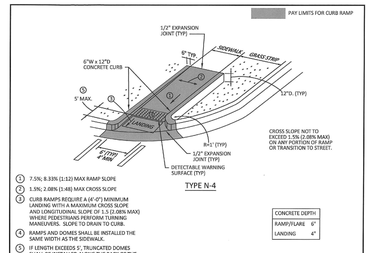
TOWN OF KNIGHTDALE STANDARD DETAILS	WHEELCHAIR CURB RAMPS (NEW DEVELOPMENT)	STD. NO. 4.06-1



REVISIONS	
DATE	DESCRIPTION

2 of 8

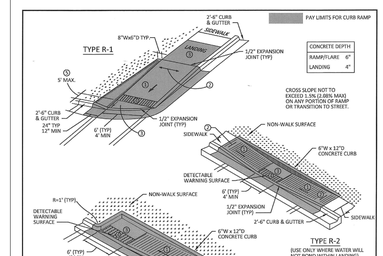
TOWN OF KNIGHTDALE STANDARD DETAILS	WHEELCHAIR CURB RAMPS (NEW DEVELOPMENT)	STD. NO. 4.06-2



REVISIONS	
DATE	DESCRIPTION

3 of 8

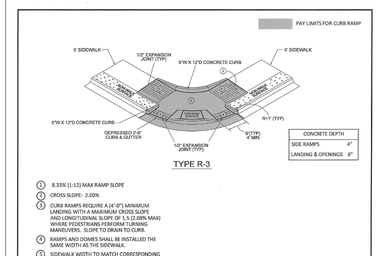
TOWN OF KNIGHTDALE STANDARD DETAILS	WHEELCHAIR CURB RAMPS (NEW DEVELOPMENT)	STD. NO. 4.06-3



REVISIONS	
DATE	DESCRIPTION

4 of 8

TOWN OF KNIGHTDALE STANDARD DETAILS	WHEELCHAIR CURB RAMPS (NEW DEVELOPMENT)	STD. NO. 4.06-4



REVISIONS	
DATE	DESCRIPTION

5 of 8

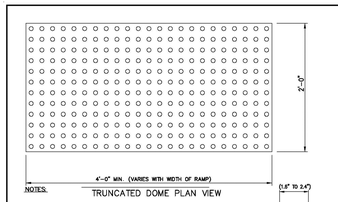
TOWN OF KNIGHTDALE STANDARD DETAILS	WHEELCHAIR CURB RAMPS (NEW DEVELOPMENT)	STD. NO. 4.06-5

1. KNIGHTDALE STANDARD CURB RAMPS HAVE BEEN DEVELOPED IN ACCORDANCE WITH THE AMERICANS WITH DISABILITIES ACT (ADA) AND PUBLIC RIGHT OF WAY ACCESS GUIDELINES (PROWAG).
2. CURB RAMPS SHALL BE PROVIDED AT LOCATIONS AS SHOWN ON THE PLANS OR AS DIRECTED BY THE ENGINEER. SIDEWALK ACCESS RAMPS SHALL BE LOCATED AS INDICATED IN THE DETAIL, HOWEVER, THE LOCATION MAY BE ADJUSTED IN COORDINATION WITH THE TOWN OF KNIGHTDALE WHERE EXISTING LIGHT POLES, FIRE HYDRANTS, DROP INLETS, ETC. AFFECT PLACEMENT.
3. DOUBLE WHEELCHAIR RAMPS ARE TO BE INSTALLED AT ALL PUBLIC STREET INTERSECTIONS WHERE SIDEWALK IS REQUIRED.
4. THE WALKING SURFACE SHALL BE SLIP RESISTANT. THE COLOR FOR THE DETECTABLE WARNING AREA SHALL BE YELLOW FOR CONTRAST.
5. NO SLOPE ON THE SIDEWALK ACCESS RAMP SHALL EXCEED 1"/FT (12:1) IN RELATIONSHIP TO THE GRADE OF THE STREET.
6. ALL RAMPS SHALL BE INSTALLED THE SAME WIDTH AS THE SIDEWALK. IN NO CASE SHALL THE WIDTH OF THE SIDEWALK ACCESS RAMP BE LESS THAN 48".
7. USE CLASS A (3000 PSI) CONCRETE WITH A SIDEWALK FINISH IN ORDER TO OBTAIN A ROUGH NONSKID SURFACE.
8. A 1/2" EXPANSION JOINT INSTALLED FULL DEPTH WILL BE REQUIRED WHERE THE CONCRETE SIDEWALK ACCESS RAMP JOINS THE CURB AND ALSO WHERE NEW CONCRETE ABUTS EXISTING CONCRETE.
9. CURB RAMPS SHOULD BE PLACED PARALLEL TO THE DIRECTION OF TRAVEL.

REVISIONS	
DATE	DESCRIPTION

7 of 8

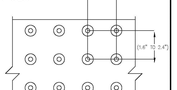
TOWN OF KNIGHTDALE STANDARD DETAILS	WHEELCHAIR CURB RAMP NOTES	STD. NO. 4.06-7



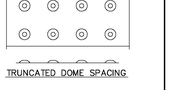
TRUNCATED DOME PLAN VIEW

NOTES:

1. ALL MATS SHALL BE REPLACEABLE MATS. PLASTIC MATS CAN BE EITHER SURFACE APPLIED OR MET-SET FRAMES THAT ACCEPT THE PLASTIC MATS. (NO PRE-CAST PAVERS, ETC.)
2. WIDTH OF DETECTABLE WARNING AREA SHALL BE A MINIMUM OF 4 FEET AND VARY WITH WIDTH OF RAMP.
3. LENGTH OF DETECTABLE WARNING AREA SHALL BE 2 FEET REGARDLESS OF SECTION WIDTH.
4. DETECTABLE WARNING AREA CAN BE SQUARE WHERE USED IN A CURB RADIUS.
5. DETECTABLE WARNING DOMES SHALL BE ALIGNED ON A SQUARE GRID PARALLEL AND PERPENDICULAR TO DIRECTION OF TRAVEL TO PERMIT WHEELS TO ROLL BETWEEN DOMES.
6. DETECTABLE WARNING AREA SHALL BE COLORED YELLOW IN ALL LOCATIONS.



TRUNCATED DOME SPACING

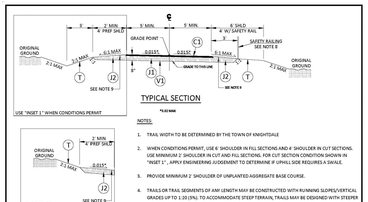


TRUNCATED DOME SECTION

REVISIONS	
DATE	DESCRIPTION

1 of 1

TOWN OF KNIGHTDALE STANDARD DETAILS	TRUNCATED DOMES PLAN AND CROSS SECTION	STD. NO. 4.07



NOTES:

1. TRAIL WIDTH TO BE DETERMINED BY THE TOWN OF KNIGHTDALE
2. WHEN CONDITIONS PERMIT, USE 6' SHOULDER IN FILL SECTIONS AND 4' SHOULDER IN CUT SECTIONS. USE MINIMUM 2' SHOULDER IN CUT AND FILL SECTIONS. FOR CUT SECTION CONDITION SHOWN IN "INSET 1", APPLY ENGINEERING JUDGEMENT TO DETERMINE IF UPHILL SIDE REQUIRES A SWALE.
3. PROVIDE MINIMUM 2' SHOULDER OF UNPLANTED AGGREGATE BASE COURSE.
4. TRAILS ON TRAIL SEGMENTS OF ANY LENGTH MAY BE CONSTRUCTED WITH RUNNING SLOPES/VERTICAL GRADES UP TO 1:20 (5%). TO ACCOMMODATE STEEP TERRAIN, TRAILS MAY BE DESIGNED WITH STEEPER SECTIONS OF CONSTRAINED LENGTH AS SHOWN IN TABLE 1. RESTING INTERVALS WITH FLATTER GRADES ARE REQUIRED BETWEEN TRAIL SEGMENTS ANY TIME RUNNING SLOPE EXCEEDS 1:20 (5%). RESTING INTERVALS SHALL BE LOCATED ON UPHILL SIDE OF TRAIL IF ONLY PROVIDED ON ONE SIDE.
5. TO ENSURE THAT A TRAIL IS NOT DESIGNED AS A SERIES OF STEEP SEGMENTS, NO MORE THAN 30% OF THE TOTAL LENGTH OF TRAIL MAY HAVE A RUNNING SLOPE/VERTICAL GRADE OF 7.5% (8.33% OR 1:12 MAX). RESTING INTERVALS MUST BE PROVIDED FREQUENTLY AS THE RUNNING SLOPE INCREASES.
6. RUNNING SLOPE/VERTICAL GRADE RECOMMENDATIONS MAY NOT BE ABLE TO BE ACHIEVED FOR TRAIL REPLACEMENT PROJECTS. FOR THESE TYPE OF PROJECTS, REPLACEMENT OF EXISTING CONDITION IN KIND IS SUFFICIENT.
7. TYPICAL CROSS SLOPE SHALL BE 2.0% (2.08% OR 1:48 MAX). CROSS SLOPE DIRECTION VARIES. SLOPE SHOULDERS FOR POSITIVE DRAINAGE WHICH MAY REQUIRE CONTINUING PAVEMENT OR SHOULDER SLOPE UNTIL TIE-IN WITH NATURAL GROUND. SEE PLAN SHEETS AND CROSS SECTIONS.
8. WHEN CONDITIONS PERMIT, SHOULDERS TO MATCH CROSS SLOPE OF TRAIL AND SIDE SLOPES TO BE 3:1 OR FLATTER.
9. PROVIDE A SAFETY RAIL FOR THE FOLLOWING CIRCUMSTANCES WITHIN 4' OF THE EDGE OF PAVEMENT: 1) SLOPE > 3:1 AND DROP OF 6'; 2) SLOPE > 2:1 AND DROP OF 4'; 3) SLOPE > 1:1 AND DROP OF 1'.
10. CONTRACTOR IS RESPONSIBLE FOR RE-ESTABLISHING ALL SLOPES DISTURBED DURING CONSTRUCTION.
11. PROOF ROLLING SHALL OCCUR IN PRESENCE OF THE OWNER OR THE OWNER'S TESTING AGENCY AT THE FOLLOWING STAGES: 1)PRIOR TO PLACING FILL IN LOW AREAS; 2) AFTER THE PREPARATION OF SUBGRADE PRIOR TO PLACING ABC; 3) AFTER THE PLACEMENT OF ABC PRIOR TO PAVING.
12. PAVEMENT EDGE SLOPES ARE 1:1 UNLESS OTHERWISE NOTED.
13. NO ABOVE-GROUND UTILITIES OR UTILITY SURFACE COVERS/PLATES/MANHOLES SHALL BE LOCATED WITHIN THE TRAIL AND SHALL BE A MINIMUM OF 2' FROM THE EDGE OF TRAIL. RAISED MANHOLES SHALL BE A MINIMUM OF 4' FROM THE EDGE OF TRAIL.



INSET 1

PAVEMENT SCHEDULE

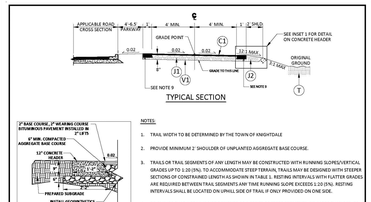
C1	2" ASPHALT CONCRETE SURFACE COURSE, TYPE SB.9A AT AN AVERAGE RATE OF 220 LBS. PER SQ. YD. OR 110 LBS. PER SQ. YD. IN EACH OF TWO LAYERS.
J1	6" AGGREGATE BASE COURSE
J2	VARIABLE DEPTH AGGREGATE BASE COURSE
T	EARTH MATERIAL
V1	GEOTEXTILE FOR PAVEMENT STABILIZATION

TABLE 1 - MAXIMUM RUNNING SLOPE AND TRAIL SEGMENT LENGTH

RUNNING SLOPE	MAX LENGTH OF SEGMENT
1:20 (5%)	200 FT
1:12(8.33%)	30 FT

REVISIONS	
DATE	DESCRIPTION

TOWN OF KNIGHTDALE STANDARD DETAILS	ASPHALT TYPICAL GREENWAY SECTION VARIABLE WIDTH (10' MIN)	STD. NO. 4.09-1





INSET 2

PAVEMENT SCHEDULE

C1	2" ASPHALT CONCRETE SURFACE COURSE, TYPE SB.9A AT AN AVERAGE RATE OF 220 LBS. PER SQ. YD. OR 110 LBS. PER SQ. YD. IN EACH OF TWO LAYERS.
J1	6" AGGREGATE BASE COURSE
J2	VARIABLE DEPTH AGGREGATE BASE COURSE
T	EARTH MATERIAL
V1	GEOTEXTILE FOR PAVEMENT STABILIZATION

TABLE 1 - MAXIMUM RUNNING SLOPE AND TRAIL SEGMENT LENGTH

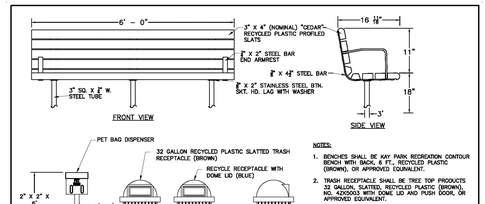
RUNNING SLOPE	MAX LENGTH OF SEGMENT
1:20 (5%)	200 FT
1:12(8.33%)	30 FT

NOTES:

1. TRAIL WIDTH TO BE DETERMINED BY THE TOWN OF KNIGHTDALE
2. PROVIDE MINIMUM 2' SHOULDER OF UNPLANTED AGGREGATE BASE COURSE.
3. TRAILS ON TRAIL SEGMENTS OF ANY LENGTH MAY BE CONSTRUCTED WITH RUNNING SLOPES/VERTICAL GRADES UP TO 1:20 (5%). TO ACCOMMODATE STEEP TERRAIN, TRAILS MAY BE DESIGNED WITH STEEPER SECTIONS OF CONSTRAINED LENGTH AS SHOWN IN TABLE 1. RESTING INTERVALS WITH FLATTER GRADES ARE REQUIRED BETWEEN TRAIL SEGMENTS ANY TIME RUNNING SLOPE EXCEEDS 1:20 (5%). RESTING INTERVALS SHALL BE LOCATED ON UPHILL SIDE OF TRAIL IF ONLY PROVIDED ON ONE SIDE.
4. TO ENSURE THAT A TRAIL IS NOT DESIGNED AS A SERIES OF STEEP SEGMENTS, NO MORE THAN 30% OF THE TOTAL LENGTH OF TRAIL MAY HAVE A RUNNING SLOPE/VERTICAL GRADE OF 7.5% (8.33% OR 1:12 MAX). RESTING INTERVALS MUST BE PROVIDED FREQUENTLY AS THE RUNNING SLOPE INCREASES.
5. RUNNING SLOPE/VERTICAL GRADE RECOMMENDATIONS MAY NOT BE ABLE TO BE ACHIEVED FOR TRAIL REPLACEMENT PROJECTS. FOR THESE TYPE OF PROJECTS, REPLACEMENT OF EXISTING CONDITION IN KIND IS SUFFICIENT.
6. TYPICAL CROSS SLOPE SHALL BE 2.0% (2.08% OR 1:48 MAX). CROSS SLOPE DIRECTION VARIES. SLOPE SHOULDERS FOR POSITIVE DRAINAGE WHICH MAY REQUIRE CONTINUING PAVEMENT OR SHOULDER SLOPE UNTIL TIE-IN WITH NATURAL GROUND. SEE PLAN SHEETS AND CROSS SECTIONS.
7. WHEN CONDITIONS PERMIT, SHOULDERS TO MATCH CROSS SLOPE OF TRAIL AND SIDE SLOPES TO BE 3:1 OR FLATTER.
8. CONTRACTOR IS RESPONSIBLE FOR RE-ESTABLISHING ALL SLOPES DISTURBED DURING CONSTRUCTION.
9. PROOF ROLLING SHALL OCCUR IN PRESENCE OF THE OWNER OR THE OWNER'S TESTING AGENCY AT THE FOLLOWING STAGES: 1)PRIOR TO PLACING FILL IN LOW AREAS; 2) AFTER THE PREPARATION OF SUBGRADE PRIOR TO PLACING ABC; 3) AFTER THE PLACEMENT OF ABC PRIOR TO PAVING.
10. PAVEMENT EDGE SLOPES ARE 1:1 UNLESS OTHERWISE NOTED.
11. NO ABOVE-GROUND UTILITIES OR UTILITY SURFACE COVERS/PLATES/MANHOLES SHALL BE LOCATED WITHIN THE TRAIL AND SHALL BE A MINIMUM OF 2' FROM THE EDGE OF TRAIL. RAISED MANHOLES SHALL BE A MINIMUM OF 4' FROM THE EDGE OF TRAIL.
12. DO NOT PLANT TREES WITHIN 2'-0" SHOULDER, RECOMMENDED 4'-0" DISTANCE FROM TRAIL EDGE OR GREATER IF SWALE OR SCM IS PRESENT.

REVISIONS	
DATE	DESCRIPTION

TOWN OF KNIGHTDALE STANDARD DETAILS	ASPHALT TYPICAL SIDEPATH	STD. NO. 4.09-3

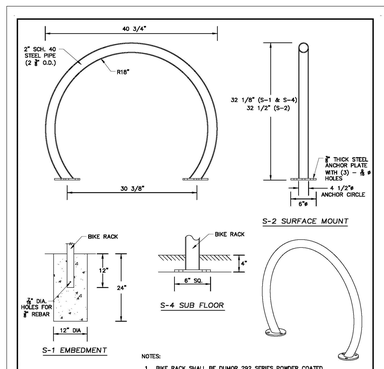


NOTES:

1. BENCHES SHALL BE KAY PARK RECREATION CONTOUR BENCH WITH BACK, 6 FT., RECYCLED PLASTIC (BROWN), OR APPROVED EQUIVALENT.
2. TRASH RECEPTACLE SHALL BE TREE TOP PRODUCTS 32 GALLON, SLATTED, RECYCLED PLASTIC (BROWN), NO. 42X3503 WITH DOME LID AND PUSH DOOR, OR APPROVED EQUIVALENT.
3. RECYCLING RECEPTACLE SHALL MATCH TRASH RECEPTACLE, WITH USE OF BLUE DOME LID.
4. PET WASTE STATION SHALL BE TREE TOP PRODUCTS STANDARD ROUND PET WASTE STATION, 10 GALLON, RECYCLED PLASTIC (BROWN), OR APPROVED EQUIVALENT.
5. BENCHES, DOG STATION, TRASH AND RECYCLE RECEPTACLES TO BE INSTALLED BY THE CONTRACTOR IN ACCORDANCE WITH MANUFACTURER'S SPECIFICATIONS AND DETAILS.
6. SURFACE OR INGROUND MOUNT OF FIXTURES TO BE INDICATED AND APPROVED IN PLAN REVIEW.
6. AMENITIES TO BE PLACED IN ACCORDANCE WITH UDO AND APPROVED CONSTRUCTION PLANS.

REVISIONS	
DATE	DESCRIPTION

| TOWN OF KNIGHTDALE STAN

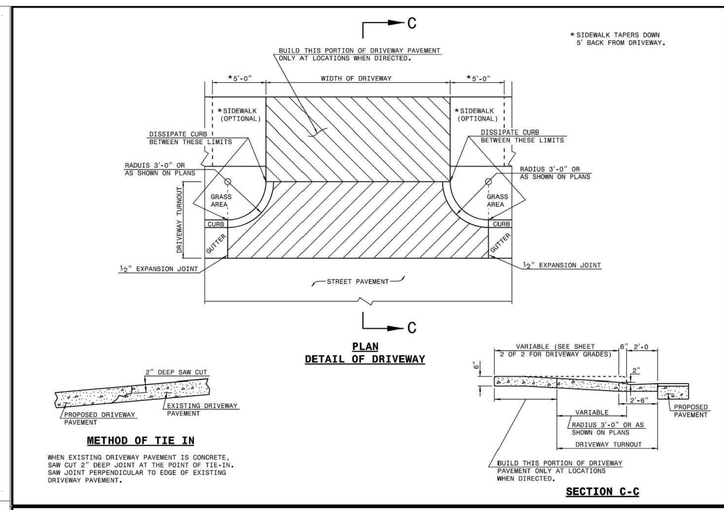


NOTES:

1. BIKE RACK SHALL BE DUMOR 292 SERIES POWDER COATED (BLACK), OR EQUIVALENT.
2. OTHER DESIGNS MAY BE ALLOWED PER TOWN OF KNIGHTDALE REVIEW AND APPROVAL.
3. BIKE RACK TO BE INSTALLED BY CONTRACTORS IN ACCORDANCE WITH MANUFACTURER'S SPECIFICATIONS AND DETAILS.
4. ALL STEEL MEMBERS COATED WITH ZINC RICH EPOXY COATING THEN FINISHED WITH POLYESTER POWDER COATED.
5. 5" x 12" EXPANSION ANCHOR BOLTS PROVIDED FOR OPTIONS S-2 & S-4.

REVISIONS	
DATE	DESCRIPTION

TOWN OF KNIGHTDALE STANDARD DETAILS	TYPICAL BIKE RACK	STD. NO. 4.15



WHEN EXISTING DRIVEWAY PAVEMENT IS CONCRETE, SAW CUT 2" DEEP JOINT AT THE POINT OF TIE-IN. SAW JOINT PERPENDICULAR TO EDGE OF EXISTING DRIVEWAY PAVEMENT.

STATE OF NORTH CAROLINA
DEPT. OF TRANSPORTATION
DIV. OF HIGHWAYS
RALEIGH, N.C.

I-23

ROADWAY STANDARD DRAWING FOR
DRIVEWAY TURNOUT
RADIUS TYPE

SHEET 1 OF 2
848.02

DESIRABLE DRIVEWAY GRADES

DESIRABLE OR MAXIMUM DRIVEWAY GRADES				
BERM WIDTH	A		B	
	DIST.	GRADE	DIST.	GRADE
8' OR LESS	5'-0"	+2%*	2'-6"	+5%
8' OR LESS	2'-0"	+6%	5'-6"	+2%*
10'	4'-0"	+4%	5'-6"	+2%*
12' & OVER	4'-6"	+4%	7'-0"	+2%*

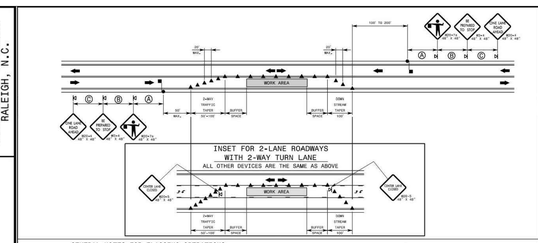
MAXIMUM DRIVEWAY GRADES

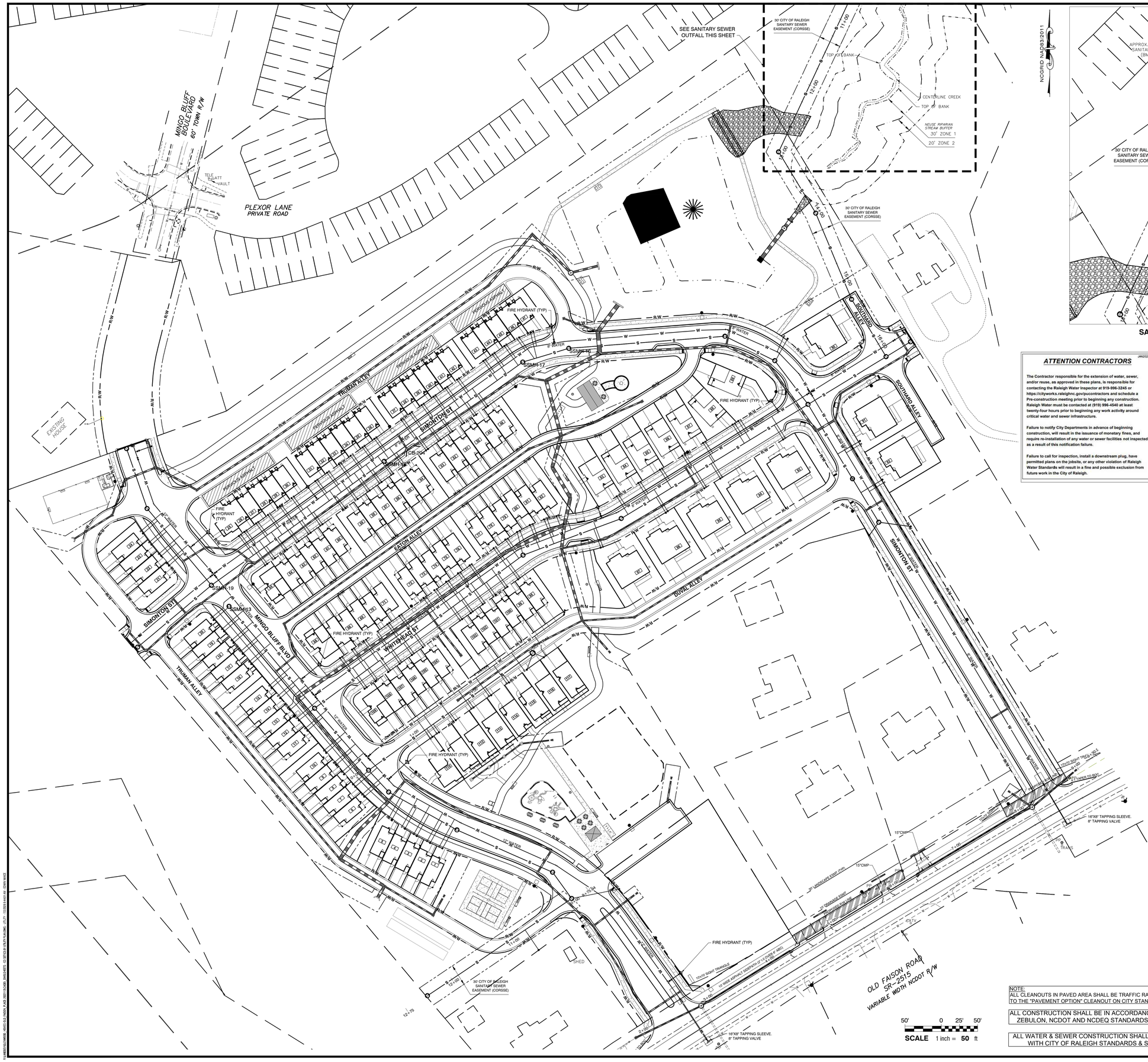
STATE OF NORTH CAROLINA
DEPT. OF TRANSPORTATION
DIV. OF HIGHWAYS
RALEIGH, N.C.

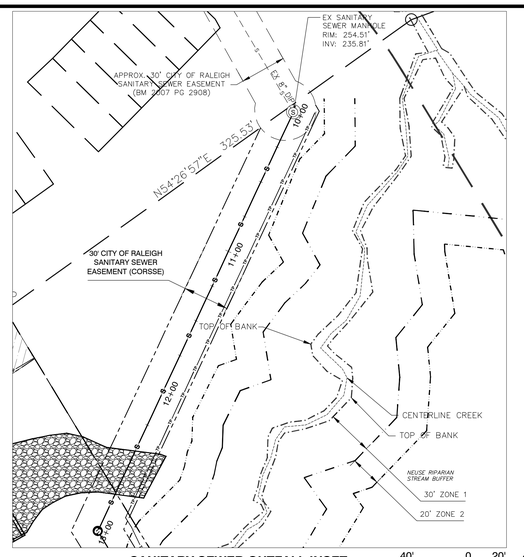
I-23

ROADWAY STANDARD DRAWING FOR
DRIVEWAY TURNOUT
DRIVEWAY GRADES

SHEET 2 OF 2
848.02


TAPER TO 200'
ADVANCE WARNING SIGN
ADVANCE WARNING SIGN
ADVANCE WARNING SIGN
A
B
H
C
H
D
H
N
WORK AREA
BUFFER SPACE
SHIFT TAPER
SHIFT TAPER
SHIFT TAPER





SANITARY SEWER OUTFALL INSET

ATTENTION CONTRACTORS

JAN2023M

The Contractor responsible for the extension of water, sewer, and/or reuse, as approved in these plans, is responsible for contacting the Raleigh Water Inspector at 919-996-3245 or https://cityworks.raleighnc.gov/pucontractors and schedule a Pre-construction meeting prior to beginning any construction. Raleigh Water must be contacted at (919) 996-4540 at least twenty-four hours prior to beginning any work activity around critical water and sewer infrastructure.

Failure to notify City Departments in advance of beginning construction, will result in the issuance of monetary fines, and require re-installation of any water or sewer facilities not inspected as a result of this notification failure.

Failure to call for inspection, install a downstream plug, have permitted plans on the jobsite, or any other violation of Raleigh Water Standards will result in a fine and possible exclusion from future work in the City of Raleigh.

CITY OF RALEIGH STANDARD UTILITY NOTES (as applicable):

1. ALL MATERIALS & CONSTRUCTION METHODS SHALL BE IN ACCORDANCE WITH RALEIGH WATER DESIGN STANDARDS, DETAILS & SPECIFICATIONS (REFERENCE: RALEIGH WATER HANDBOOK, CURRENT EDITION)

2. UTILITY SEPARATION REQUIREMENTS:
   a) A DISTANCE OF 10\0' SHALL BE MAINTAINED BETWEEN SANITARY SEWER & ANY PRIVATE OR PUBLIC WATER SUPPLY SOURCE SUCH AS AN IMPOUNDED RESERVOIR USED AS A SOURCE OF DRINKING WATER. IF ADEQUATE LATERAL SEPARATION CANNOT BE ACHIEVED, FERROUS SANITARY SEWER PIPE SHALL BE SPECIFIED & INSTALLED TO WATERLINE SPECIFICATIONS. HOWEVER, THE MINIMUM SEPARATION SHALL NOT BE LESS THAN 25' FROM A PRIVATE WELL OR 50' FROM A PUBLIC WELL.
   b) WHEN INSTALLING WATER &/OR SEWER MAINS, THE HORIZONTAL SEPARATION BETWEEN UTILITIES SHALL BE 10' 0" IF THIS SEPARATION CANNOT BE MAINTAINED DUE TO EXISTING CONDITIONS, THE VARIATION ALLOWED IS THE WATER MAIN IN A SEPARATE TRENCH WITH THE ELEVATION OF THE WATER MAIN AT LEAST 18" ABOVE THE TOP OF THE SEWER & MUST BE APPROVED BY THE PUBLIC UTILITIES DIRECTOR. ALL DISTANCES ARE MEASURED FROM OUTSIDE DIAMETER TO OUTSIDE DIAMETER
   c) WHERE IT IS IMPOSSIBLE TO OBTAIN PROPER SEPARATION, OR ANYTIME A SANITARY SEWER PASSES OVER A WATERMAIN, DIP MATERIALS OR STEEL ENCASEMENT EXTENDED 10' ON EACH SIDE OF CROSSING MUST BE SPECIFIED & INSTALLED TO WATERLINE SPECIFICATIONS
   d) 5.0' MINIMUM HORIZONTAL SEPARATION IS REQUIRED BETWEEN ALL SANITARY SEWER & STORM SEWER FACILITIES. UNLESS DIP MATERIAL IS SPECIFIED FOR SANITARY SEWER
   e) MAINTAIN 18" MIN. VERTICAL SEPARATION AT ALL WATERMAIN & RCP STORM DRAIN CROSSINGS. MAINTAIN 18" MIN. VERTICAL SEPARATION AT ALL SANITARY SEWER & RCP STORM DRAIN CROSSINGS. WHERE ADEQUATE SEPARATIONS CANNOT BE ACHIEVED, SPECIFY DIP MATERIALS & A CONCRETE CRADLE HAVING 6" MIN. CLEARANCE (PER CORPUD DETAILS W-41 & S-49)
   f) ALL OTHER UNDERGROUND UTILITIES SHALL CROSS WATER & SEWER FACILITIES WITH 18" MIN. VERTICAL SEPARATION REQUIRED

3. ANY NECESSARY FIELD REVISIONS ARE SUBJECT TO REVIEW & APPROVAL OF AN AMENDED PLAN &/OR PROFILE BY RALEIGH WATER PRIOR TO CONSTRUCTION

4. DEVELOPER SHALL PROVIDE 30 DAYS ADVANCE WRITTEN NOTICE TO OWNER FOR ANY WORK REQUIRED WITHIN AN EXISTING CITY OF RALEIGH UTILITY EASEMENT TRAVERSING PRIVATE PROPERTY

5. CONTRACTOR SHALL MAINTAIN CONTINUOUS WATER & SEWER SERVICE TO EXISTING RESIDENCES & BUSINESSES THROUGHOUT CONSTRUCTION OF PROJECT. ANY NECESSARY SERVICE INTERRUPTIONS SHALL BE PRECEDED BY A 24 HOUR ADVANCE NOTICE TO RALEIGH WATER

6. SEWER BYPASS PUMPING - A BYPASS PLAN SEALED BY AN NC PROFESSIONAL ENGINEER SHALL BE PROVIDED TO RALEIGH WATER PRIOR TO PUMPING OPERATIONS FOR APPROVAL. THE OPERATIONS AND EQUIPMENT SHALL COMPLY WITH THE RALEIGH WATER HANDBOOK.

7. 3.0' MINIMUM COVER IS REQUIRED ON ALL WATER MAINS & SEWER FORCEMAINS. 4.0' MINIMUM COVER IS REQUIRED ON ALL REUSE MAINS

8. IT IS THE DEVELOPER'S RESPONSIBILITY TO ABANDON OR REMOVE EXISTING WATER & SEWER SERVICES NOT BEING USED IN REDEVELOPMENT OF A SITE UNLESS OTHERWISE DIRECTED BY THE CITY OF RALEIGH PUBLIC UTILITIES DEPARTMENT. THIS INCLUDES ABANDONING TAP AT MAIN & REMOVAL OF SERVICE FROM ROW OR EASEMENT PER CORPUD HANDBOOK PROCEDURE

9. INSTALL WATER SERVICES WITH METERS LOCATED AT ROW OR WITHIN A 2'X2' WATERLINE EASEMENT IMMEDIATELY ADJACENT. NOTE: IT IS THE APPLICANT'S RESPONSIBILITY TO PROPERLY SIZE THE WATER SERVICE FOR EACH CONNECTION TO PROVIDE ADEQUATE FLOW & PRESSURE

10. INSPECTIONS OF 4" AND LARGER WATER MAINS OF THE PRIVATE DISTRIBUTION SYSTEM WILL BE INSPECTED AS PART OF THE INFRASTRUCTURE PERMIT

11. PRIVATE SEWER MAINS AS PART OF A COLLECTION SYSTEM ARE PERMITTED AND INSPECTED UNDER THE PRIVATE INFRASTRUCTURE PERMIT FOR SEWER

12. ANY WATER OR SEWER SERVICES ON PRIVATE PROPERTY THAT WILL BE INSTALLED UNDER CONSTRUCTION DRAWINGS MAY REQUIRE A PLUMBING UTILITY PERMIT IN THE CITY OF RALEIGH

13. INSTALL SEWER SERVICES WITH CLEANOUTS LOCATED AT ROW OR EASEMENT LINE & SPACED PER THE CURRENT NC PLUMBING CODE

14. PRESSURE REDUCING VALVES ARE REQUIRED ON ALL WATER SERVICES EXCEEDING 80 PSI; BACKWATER VALVES ARE REQUIRED ON ALL SANITARY SEWER SERVICES HAVING BUILDING DRAINS LOWER THAN 1.0' ABOVE THE NEXT UPSTREAM MANHOLE

15. ALL ENVIRONMENTAL PERMITS APPLICABLE TO THE PROJECT MUST BE OBTAINED FROM NCDWQ, USACE &/OR FEMA FOR ANY RIPARIAN BUFFER, WETLAND &/OR FLOODPLAIN IMPACTS (RESPECTIVELY) PRIOR TO CONSTRUCTION.

16. NCDOT / RAILROAD ENCROACHMENT AGREEMENTS ARE REQUIRED FOR ANY UTILITY WORK (INCLUDING MAIN EXTENSIONS & SERVICE TAPS) WITHIN STATE OR RAILROAD ROW PRIOR TO CONSTRUCTION

17. GREASE INTERCEPTOR / OIL WATER SEPARATOR SIZING CALCULATIONS & INSTALLATION SPECIFICATIONS SHALL BE APPROVED BY THE RW FOG PROGRAM COORDINATOR PRIOR TO ISSUANCE OF A UC / BUILDING PERMIT. CONTACT (919) 996-4516 OR FOG@RALEIGHNC.GOV FOR MORE INFORMATION.

18. CROSS-CONNECTION REQUIREMENTS:
   a) CROSS-CONNECTION CONTROL PROTECTION DEVICES ARE REQUIRED BASED ON THE DEGREE OF HEALTH HAZARD INVOLVED AS LISTED IN APPENDIX B OF THE RULES GOVERNING PUBLIC WATER SYSTEMS IN NORTH AROLINA
   b) THE DEVICES SHALL MEET THE AMERICAN SOCIETY OF SANITARY ENGINEERING (ASSE) STANDARDS AND BE ON THE UNIVERSITY OF SOUTHERN CALIFORNIA APPROVAL LIST
   c) THE DEVICE AND INSTALLATION SHALL MEET THE GUIDELINES OF APPENDIX A - GUIDELINES AND REQUIREMENTS FOR THE CROSS CONNECTION PROGRAM IN RALEIGH'S SERVICE AREA
   d) THE DEVICES SHALL BE INSTALLED AND TESTED (BOTH, INITIAL AND PERIODIC TESTING THEREAFTER) IN ACCORDANCE WITH THE MANUFACTURER'S RECOMMENDATIONS OR THE LOCAL CROSS CONNECTION CONTROL PROGRAM, WHICHEVER IS MORE STRINGENT. CONTACT CROSS.CONNECTION@RALEIGHNC.GOV FOR MORE INFORMATION

19. NOTICE FOR PROJECTS THAT INVOLVE AN OVERSIZED MAIN OR URBAN MAIN REPLACEMENT. ANY CITY REIMBURSEMENT GREATER THAN $250,000.00 MUST UNDERGO THE PUBLIC BIDDING PROCESS

20. PRIVATE SUB-METERING - NO RESALE OF WATER SHALL OCCUR WITHOUT APPROVAL OF THE NORTH CAROLINA UTILITY COMMISSION. SUB-METERING SHALL BE IN ACCORDANCE WITH SECTION 1400 OF THE "SAFE DRINKING WATER ACT"

UTILITY PLAN LEGEND

EXISTING		PROPOSED
	FIRE HYDRANT	
	FDC	
	WATER VALVE	
	WATER FITTING	
	WATER TEE	
	WATER CROSS	
	WATER REDUCER	
	PLUG	
	WATER METER	
	CLEANOUT	
	SANITARY SEWER MANHOLE	
	CATCH BASIN	
	STORM SEWER MANHOLE	
	DROP INLET	
	OUTLET CONTROL STRUCTURE	
	FLARED END SECTION	
	END WALL	
W WATER	WATER LINE	W WATER
SS SANITARY SEWER	SANITARY SEWER	SS SANITARY SEWER
SD STORM SEWER	STORM SEWER	SD STORM SEWER

811 CALL BEFORE YOU DIG! 811NC.NCBYT.ORG N.C. ONE CALL CENTER IT'S THE LAW!

NOTE:
ALL CLEANOUTS IN PAVED AREA SHALL BE TRAFFIC RATED CLEANOUTS. REFER TO THE "PAVEMENT OPTION" CLEANOUT ON CITY STANDARD DETAILS S-30B

ALL CONSTRUCTION SHALL BE IN ACCORDANCE WITH ALL TOWN OF ZEBULON, NCDOT AND NCDEQ STANDARDS & SPECIFICATIONS.

ALL WATER & SEWER CONSTRUCTION SHALL BE IN ACCORDANCE WITH CITY OF RALEIGH STANDARDS & SPECIFICATIONS.

Town Certification. This design has been reviewed by the Engineer for the Town of Knightdale, and to the best of my knowledge and belief, it conforms to the requirements established in the Standards Specifications of the Town of Knightdale.

By: _____ Date: _____
Town Engineer

These plans are approved by Town of Knightdale and serve as construction plans for this project.

By: _____ Date: _____
Land Use Administrator

Six Forks Place III Ste. 230
353 E. Six Forks Road
Raleigh, NC 27609
919.594.1626

Rivers & ASSOCIATES, INC. Since 1918
Engineers Planners Surveyors Landscape Architects
riversandassociates.com

NORTH CAROLINA PROFESSIONAL SEAL 26493 ENGINEER TAH MANN

REVISIONS:

NO.	DESCRIPTION	DATE	BY
1	1ST CONSTRUCTION DRAWING SUBMITTAL	06/25/26	

ASHBURY & THE HOLDING COMPANY, LLC

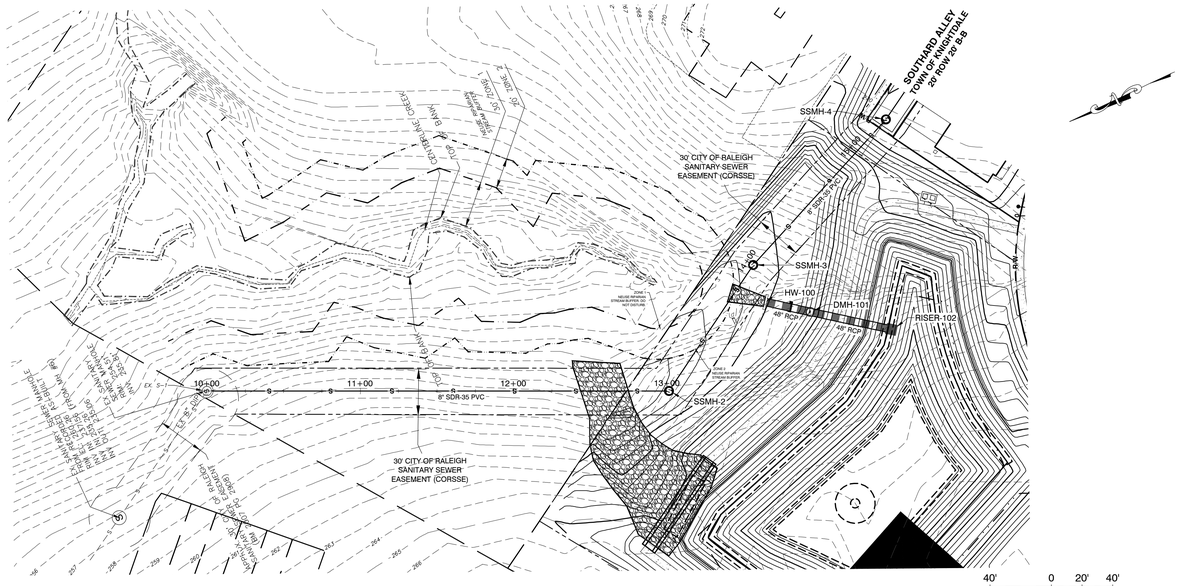
OLD FAISON PLACE

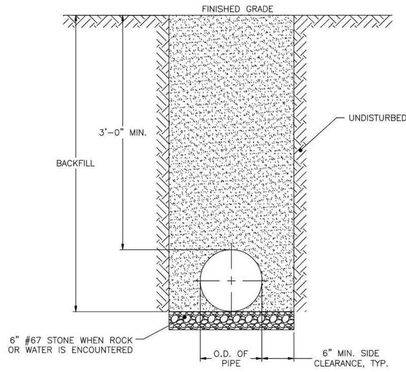
TOWN OF KNIGHTDALE - WAKE COUNTY - NORTH CAROLINA

UTILITY PLAN

DATE:	
DESIGNED BY:	CS
DRAWN BY:	TAH
CHECKED BY:	SJB
PROJECT No.	2022113
DRAWING No.	W-4104
SCALE:	AS SHOWN
SHEET No.	C3.01

Do Not Use for Construction - PRELIMINARY

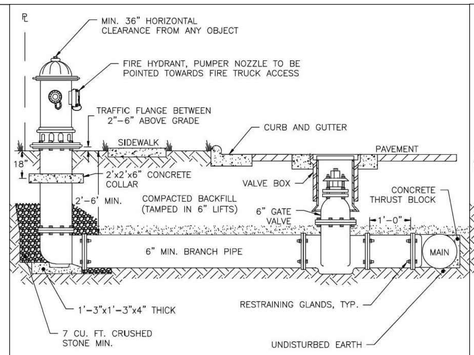

SOUTHARD ALLEY
TOWN OF KNIGHTDALE
20' ROW @ B/B
SSMH-4
30' CITY OF RALEIGH
SANITARY SEWER
EASEMENT (CORSSE)
8" SDR-35 PVC
SSMH-3
HW-101
DMH-101
RISER-102
48" RCP
10+00
11+00
12+00
13+00
SSMH-2
30' CITY OF RALEIGH
SANITARY SEWER
EASEMENT (CORSSE)
TOP OF BANK
TOE OF BANK
EX. 8" DIP
EX. 8" SAN. SEWER
EX. 8" WATER
EX. 6" WATER
EX. 12" WATER
EX. 16" WATER
EX. 24" WATER
EX. 8" GAS
EX. UNDERGROUND ELECTRIC
EX. OVERHEAD ELECTRIC
EX. TELEPHONE
EX. CABLE TV
EX. STORM DRAIN
EX. 18" RCP
EX. 24" RCP
EX. 30" RCP
EX. 36" RCP
EX. 42" RCP
EX. 48" RCP
EX. 54" RCP
EX. 60" RCP
EX. 72" RCP
EX. 84" RCP
EX. 96" RCP
EX. 108" RCP
EX. 120" RCP
EX. 132" RCP
EX. 144" RCP
EX. 156" RCP
EX. 168" RCP
EX. 180" RCP
EX. 192" RCP
EX. 204" RCP
EX.



NOTES:
1. TRENCHES REQUIRING SHORING AND BRACING, DIMENSIONS SHALL BE TAKEN FROM THE INSIDE FACE OF THE SHORING AND BRACING.
2. NO ROCKS OR BOULDERS 4" OR LARGER TO BE USED IN BACKFILL.
3. ALL BACKFILL MATERIAL SHALL BE SUITABLE NATIVE MATERIAL.
4. BACKFILL SHALL BE TAMPED IN 6" LIFTS.
5. ACHIEVE 95% COMPACTION IN BACKFILL.

CITY OF RALEIGH
STANDARD DETAIL

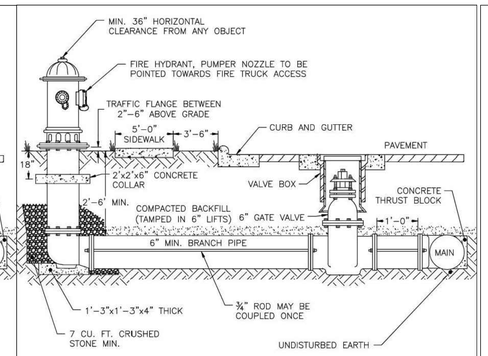
REVISIONS	DATE: 01/18/2025	NOT TO SCALE
	TRENCH BOTTOM DIMENSIONS AND BACKFILLING REQUIREMENTS FOR DUCTILE IRON	
	W-3	



NOTES:
1. FIRE HYDRANT SHALL BE AS MANUFACTURED: MUELLER, AMERICAN DARLING, KENNEDY OR CLOW.
2. BRANCH PIPE SHALL BE DUCTILE IRON AWWA C150.
3. 6" GATE VALVE SHALL BE AWWA C500 OPEN LEFT.
4. RODS AND BOLTS SHALL BE ¾" 316 STAINLESS STEEL.
5. FIRE HYDRANTS WILL BE INSTALLED IN TRUE VERTICAL POSITION.
6. RODS SHALL NOT BE COUPLED MORE THAN ONCE. IF THE LENGTH FROM THE VALVE TO THE HYDRANT EXCEEDS 20' THEN A MECHANICAL RESTRAINING GLAND WITH A REBAR CAGE SHALL BE INSTALLED NO MORE THAN 10' FROM HYDRANT AND POURED IN CONCRETE.
7. FIRE HYDRANTS TO BE LOCATED IN ROW OR 2.5 FOOT EASEMENT (ON ALL SIDES OF HYDRANT) FOOT EASEMENT ADJACENT TO ROW.
8. ANYTIME SITE WORK, CONSTRUCTION, ROAD WORK, OR ANY OTHER WORK CHANGES THE GRADE OF THE FIRE HYDRANT, THE PERSON RESPONSIBLE FOR THE WORK IS RESPONSIBLE FOR ADJUSTING THE FIRE HYDRANT TO STAY WITHIN COMPLIANCE.

CITY OF RALEIGH
STANDARD DETAIL

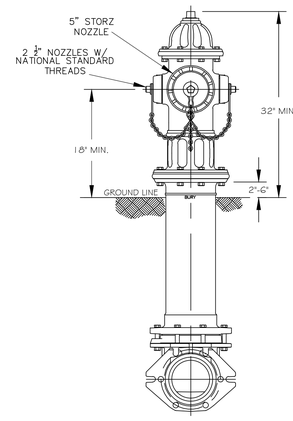
REVISIONS	DATE: 01/18/2025	NOT TO SCALE
	STANDARD FIRE HYDRANT INSTALLATION (RESTRAINT GLANDS)	
	W-4	



NOTES:
1. FIRE HYDRANT SHALL BE AS MANUFACTURED: MUELLER, AMERICAN DARLING, KENNEDY OR CLOW.
2. BRANCH PIPE SHALL BE DUCTILE IRON AWWA C150.
3. 6" GATE VALVE SHALL BE AWWA C500 OPEN LEFT.
4. RODS AND BOLTS SHALL BE ¾" 316 STAINLESS STEEL.
5. FIRE HYDRANTS WILL BE INSTALLED IN TRUE VERTICAL POSITION.
6. RODS SHALL NOT BE COUPLED MORE THAN ONCE. IF THE LENGTH FROM THE VALVE TO THE HYDRANT EXCEEDS 20' THEN A MECHANICAL RESTRAINING GLAND WITH A REBAR CAGE SHALL BE INSTALLED NO MORE THAN 10' FROM HYDRANT AND POURED IN CONCRETE.
7. FIRE HYDRANTS TO BE LOCATED IN ROW OR 2.5 FOOT EASEMENT (ON ALL SIDES OF HYDRANT) FOOT EASEMENT ADJACENT TO ROW.
8. ANYTIME SITE WORK, CONSTRUCTION, ROAD WORK, OR ANY OTHER WORK CHANGES THE GRADE OF THE FIRE HYDRANT, THE PERSON RESPONSIBLE FOR THE WORK IS RESPONSIBLE FOR ADJUSTING THE FIRE HYDRANT TO STAY WITHIN COMPLIANCE.

CITY OF RALEIGH
STANDARD DETAIL

REVISIONS	DATE: 01/18/2025	NOT TO SCALE
	STANDARD FIRE HYDRANT INSTALLATION (RESTRAINT RODS)	
	W-4A	

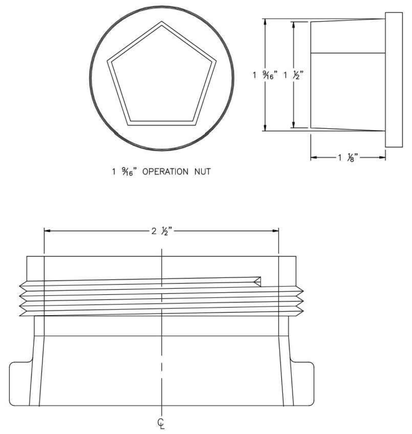


NOTES:
1. ALL PUBLIC FIRE HYDRANTS IN THE CITY OF RALEIGH AND THE MERGER TOWNS OF GARNER, ROLESVILLE, WAKE FOREST, KNIGHTDALE, WENDELL AND ZEBULON SHALL BE PAINTED CHROME YELLOW WITH HIGH REFLECTIVE ALUMINUM SILVER CAPS, BONNETS AND OPERATING NUTS.
2. ALL PRIVATE FIRE HYDRANTS SHALL BE RED.

CITY OF RALEIGH
DEPARTMENT OF PUBLIC UTILITIES
RALEIGH, GARNER, KNIGHTDALE, ROLESVILLE, WAKE FOREST, WENDELL & ZEBULON

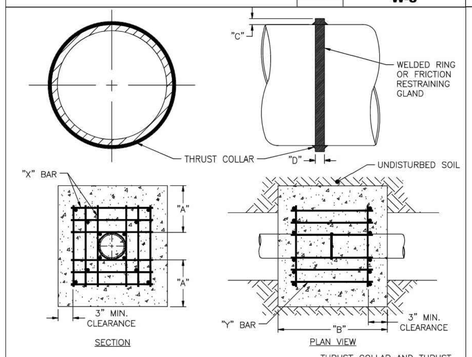
STANDARD FIRE HYDRANT WITH 5" STORZ PUMPER NOZZLE

DWG. NO. W-5	REVISIONS	DATE	REVISIONS	DATE
	MAB	6-30-16		
	KAT	9-15-17		



CITY OF RALEIGH
STANDARD DETAIL

REVISIONS	DATE: 01/18/2025	NOT TO SCALE
	HYDRANT OPERATING NUT AND 2 ½" OUTLET THREADS	
	W-6	



REINFORCING REQUIREMENTS

I.D. PIPE	REBAR SIZE	"X" BAR LENGTH	"X" BAR WEIGHT	"Y" BAR LENGTH	"Y" BAR WEIGHT	NO. REQUIRED
6"–36"	#5	2'–2"+ O.D. PIPE	1.043 LBS/FT	1'–1"	1.1 LBS. EACH	X–24 Y–12
≥48"	#6	3'–0"+ O.D. PIPE	1.502 LBS/FT	1'–3"	1.9 LBS. EACH	X–24 Y–12

THRUST COLLAR AND THRUST SCHEDULE

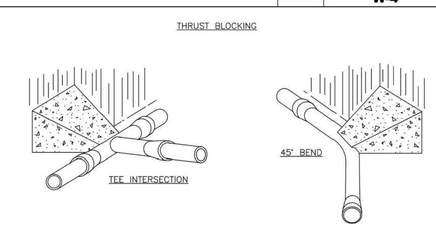
I.D. PIPE	"A"	"B"	"C"	"D"
6"–16"	1'–4"	1'–7"	2"	⅜"
20"–24"	1'–4"	1'–7"	3"	½"
30"–36"	1'–4"	1'–7"	4"	⅝"
≥48"	1'–8"	1'–9"	6"	⅞"

NOTES:
1. SEE DETAIL W-9 FOR THRUST BLOCK LOCATIONS.
2. CONCRETE SHALL BE 3,000 PSI AND TRANSIT MIXED.
3. REINFORCING BARS SHALL BE DEFORMED AND TIED TOGETHER.
4. TRENCH BOTTOM WIDTH IN VICINITY OF THRUST BLOCK INSTALLATION SHALL BE THE MINIMUM WIDTH AS SHOWN ON DETAIL W–3.
5. BACKFILL TAMPED IN 6" LIFTS, SEE DETAIL W–3.
6. THRUST COLLAR MUST BE FACTORY WELDED ON BOTH SIDES ALONG BOTH EDGES OF COLLAR AROUND CIRCUMFERENCE.

CITY OF RALEIGH
STANDARD DETAIL

REVISIONS	DATE: 01/18/2025	NOT TO SCALE
	THRUST BLOCKING DESIGN DATA FOR WATER MAINS	
	W-7	

THRUST BLOCKING



NOTES:
1. CONCRETE SHALL BE 3,000 PSI.
2. CONCRETE SHALL NOT CONTACT BOLTS OR ENDS OF MECHANICAL JOINT FITTINGS.
3. TRENCHES SHALL CONFORM TO DETAIL W–3.
4. SEE DETAIL W–10 & W–11 (THRUST BLOCK TABLES) FOR AREA OF CONCRETE REQUIRED.
5. ALL BENDS AND INTERSECTIONS SHALL HAVE CONCRETE THRUST BLOCKING.

CITY OF RALEIGH
STANDARD DETAIL

REVISIONS	DATE: 01/18/2025	NOT TO SCALE
	THRUST BLOCKING VIEWS	
	W-9	

REACTION BEARING AREAS FOR HORIZONTAL WATER PIPE BENDS BASED ON TEST PRESSURE OF 200 PSI

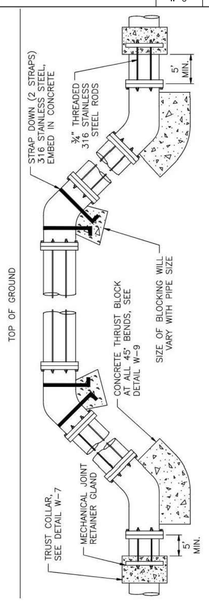
ALL AREAS GIVEN IN SQUARE FEET

SIZE OF BEND	DEGREE OF BEND	STATIC THRUST IN POUNDS	MODERATELY DRY CLAY 4,000 LBS/FT²	SOFT CLAY 2,000 LBS/FT²	1,600 LBS/FT² GRAVEL/ COARSE SAND	8,000 LBS/FT² DRY CLAY (ALWAYS DRY)	SAND, COMPACT FIRM 8,000 LBS/FT²	SAND– CLEAN DRY 4,000 LBS/FT²	SOIL 1,000 LBS/FT² QUICKSAND (VERY POOR)	ROCK– POOR 10,000 LBS/FT²
6"	11 ¼°	1,108	1	1	1	1	1	1	2	1
	22 ½°	2,207	1	2	2	1	1	1	3	1
	45°	4,328	2	3	3	1	1	2	5	1
	90°	7,996	2	4	5	1	1	2	8	1
	PLUG	5,655	2	3	4	1	1	2	6	1
8"	11 ¼°	1,970	1	1	2	1	1	1	2	1
	22 ½°	3,922	1	2	3	1	1	1	4	1
	45°	7,694	2	4	5	1	1	2	8	1
	90°	14,215	4	8	9	2	2	4	15	2
	PLUG	10,053	3	5	6	2	2	3	10	1
12"	11 ¼°	4,433	2	3	3	1	1	2	5	1
	22 ½°	8,826	3	5	6	2	2	3	9	1
	45°	17,312	5	9	11	3	3	5	18	2
	90°	31,983	8	16	19	4	4	8	32	4
	PLUG	22,619	6	12	14	3	3	6	23	3
16"	11 ¼°	7,881	2	4	5	1	1	2	8	1
	22 ½°	15,691	4	8	10	2	2	4	16	2
	45°	30,779	8	16	19	4	4	8	31	4
	90°	56,861	15	29	35	8	8	15	57	6
	PLUG	40,213	10	21	25	5	5	10	41	5

NOTES:
1. REACTION BEARING AREAS ARE IN SQUARE FEET MEASURED IN A VERTICAL PLANE IN THE TRENCH SIDE AT AN ANGLE OF 90° TO THE THRUST VECTOR.
2. USE 6" 90° BEND VALUE FOR HYDRANTS FOR ADDITIONAL SAFETY FACTOR.

CITY OF RALEIGH
STANDARD DETAIL

REVISIONS	DATE: 01/18/2025	NOT TO SCALE
	THRUST BLOCKING DESIGN QUANTITY TABLE	
	W-10	



RESTRAINT REQUIREMENTS

PIPE DIA	RODDING	RJ GLANDS	THRUST COLLAR	THRUST BLOCKING
<12"	X	X	X	X
≥12"	X	X	X	

"X" DENOTES REQUIRED RESTRAINT.

STRAP REQUIREMENTS

STRAP WIDTH	STRAP THICKNESS
1"	3/16"
1.5"	3/16"
2"	¼"
2"	½"
4"	½"

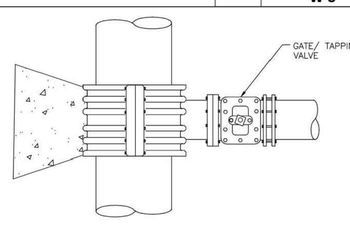
ROD REQUIREMENTS

SIZE OF 45° BEND	NO. OF RODS REQUIRED	STATIC THRUST IN POUNDS
6"	4	4,328
8"	4	7,694
12"	4	17,312
16"	8	30,779
24"	8	69,252

NOTES:
1. STEEL RODS AND BOLTS SHALL BE ¾" 316 STAINLESS STEEL.
2. CONCRETE SHALL NOT CONTACT BOLTS OR ENDS OF MECHANICAL JOINT FITTINGS.
3. 3,000 PSI SOLID CONCRETE SHALL BE USED AS FOOTING FOR DUCTILE IRON PIPE.
4. FULL CIRCUMFERENCE SLEEVE, STAINLESS STEEL MATERIAL REQUIRED.

CITY OF RALEIGH
STANDARD DETAIL

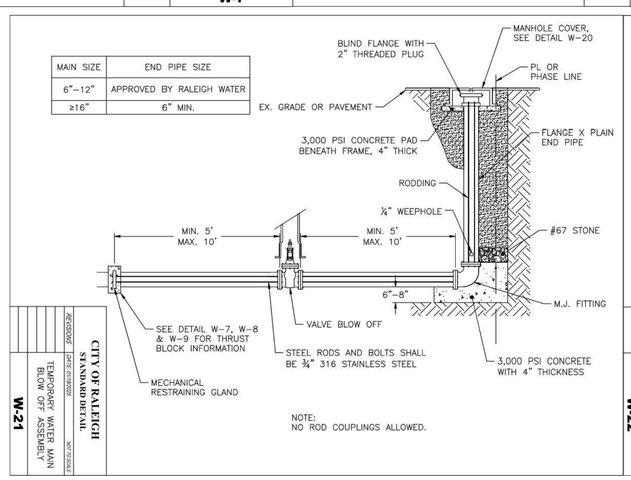
REVISIONS	DATE: 01/18/2025	NOT TO SCALE
	STANDARD VERTICAL BEND	
	W-12	



NOTES:
1. CONCRETE SHALL NOT CONTACT BOLTS OR ENDS OF MECHANICAL JOINT FITTINGS.
2. SEE DETAIL W–10 & W–11 (REACTION BLOCK TABLES) FOR AREA OF CONCRETE REQUIRED.
3. 3,000 PSI SOLID CONCRETE SHALL BE USED AS FOOTING FOR DUCTILE IRON PIPE.
4. FULL CIRCUMFERENCE SLEEVE, STAINLESS STEEL MATERIAL REQUIRED.

CITY OF RALEIGH
STANDARD DETAIL

REVISIONS	DATE: 01/18/2025	NOT TO SCALE
	4"–24" STANDARD TAPPING SLEEVE AND VALVE ASSEMBLY	
	W-14	

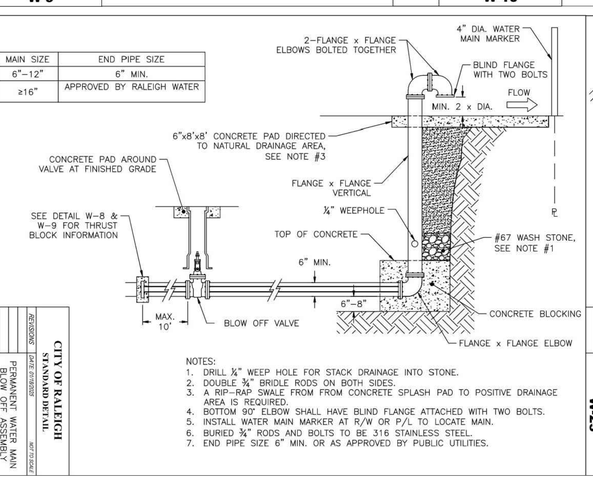


MAIN SIZE	END PIPE SIZE
6"–12"	APPROVED BY RALEIGH WATER
≥16"	6" MIN.

NOTE:
NO ROD COUPLINGS ALLOWED.

CITY OF RALEIGH
STANDARD DETAIL

REVISIONS	DATE: 01/18/2025	NOT TO SCALE
	TEMPORARY WATER MAIN BLOW OFF ASSEMBLY	
	W-21	

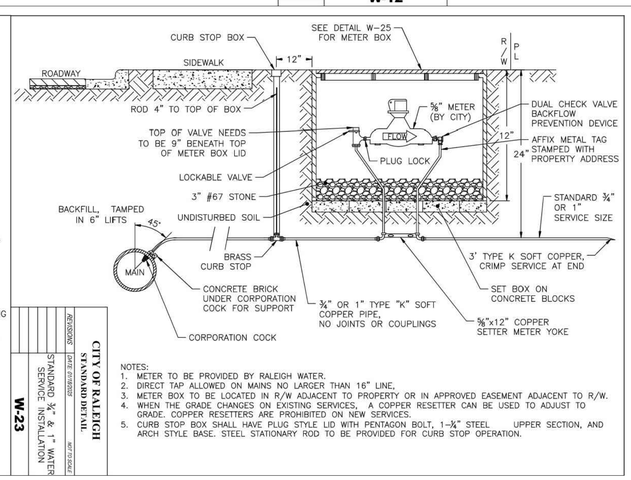


MAIN SIZE	END PIPE SIZE
6"–12"	6" MIN.
≥16"	APPROVED BY RALEIGH WATER

NOTES:
1. DRILL ⅛" WEEP HOLE FOR STACK DRAINAGE INTO STONE.
2. DOUBLE ¾" BRIDLE RODS ON BOTH SIDES.
3. A RIP–RAP SWALE FROM FROM CONCRETE SPLASH PAD TO POSITIVE DRAINAGE AREA IS REQUIRED.
4. BOTTOM 90° ELBOW SHALL HAVE BLIND FLANGE ATTACHED WITH TWO BOLTS.
5. INSTALL WATER MAIN MARKER AT R/W OR P/L TO LOCATE MAIN.
6. BURIED ¾" RODS AND BOLTS TO BE 316 STAINLESS STEEL.
7. END PIPE SIZE 6" MIN. OR AS APPROVED BY PUBLIC UTILITIES.

CITY OF RALEIGH
STANDARD DETAIL

REVISIONS	DATE: 01/18/2025	NOT TO SCALE
	PERMANENT WATER MAIN BLOW OFF ASSEMBLY	
	W-22	



NOTES:
1. METER TO BE PROVIDED BY RALEIGH WATER.
2. DIRECT TAP ALLOWED ON MAINS NO LARGER THAN 16" LINE.
3. METER BOX TO BE LOCATED IN R/W ADJACENT TO PROPERTY OR IN APPROVED EASEMENT ADJACENT TO R/W.
4. WHEN THE GRADE CHANGES ON EXISTING SERVICES, A COPPER RESETTER CAN BE USED TO ADJUST TO GRADE. COPPER RESETTERS ARE PROHIBITED ON NEW SERVICES.
5. CURB STOP BOX SHALL HAVE PLUG STYLE LID WITH PENTAGON BOLT, 1–¼" STEEL. UPPER SECTION, AND ARCH STYLE BASE. STEEL STATIONARY ROD TO BE PROVIDED FOR CURB STOP OPERATION.

CITY OF RALEIGH
STANDARD DETAIL

REVISIONS	DATE: 01/18/2025	NOT TO SCALE
	METER INSTALLATION STANDARD FOR 1" & ¾" DOMESTIC SERVICE	
	W-23	

Town Certification. This design has been reviewed by the Engineer for the Town of Knightdale, and to the best of my knowledge and belief, it conforms to the requirements established in the Standards Specifications of the Town of Knightdale.

By: _____ Date: _____
Town Engineer

These plans are approved by Town of Knightdale and serve as construction plans for this project.

By: _____ Date: _____
Land Use Administrator

Six Forks Place III Ste. 230
353 E. Six Forks Road
Raleigh, NC 27609
919.594.1626

Rivers & ASSOCIATES, INC. Since 1918
riversandassociates.com
Engineers Planners Surveyors Landscape Architects

NORTH CAROLINA PROFESSIONAL SEAL 26493 ENGINEER RALEIGH
Stephen Jay Bowen

REVISIONS:

NO.	DESCRIPTION	DATE	BY
1	1ST CONSTRUCTION DRAWING SUBMITTAL	06/25/26	

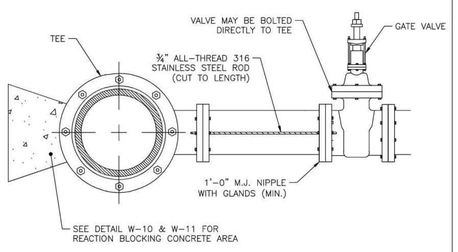
ASHBURY & THE HOLDING COMPANY, LLC
OLD FAISON PLACE
TOWN OF KNIGHTDALE ~ WAKE COUNTY ~ NORTH CAROLINA

WATER DETAILS

DATE:

DESIGNED BY:	CS
DRAWN BY:	TAH/EDN
CHECKED BY:	SJB
PROJECT No.	2022113
DRAWING No.	W-4104
SCALE:	AS SHOWN
SHEET No.	**C3.41**

Do Not Use for Construction - PRELIMINARY



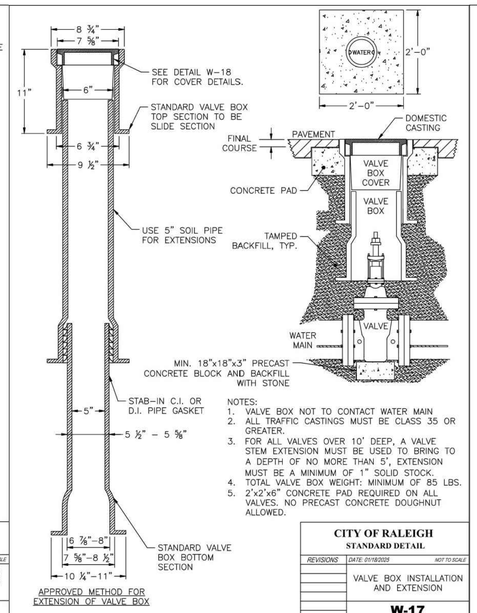
ROD REQUIREMENTS

BRANCH SIZE	NO. OF RODS
4"	2
6"	2
8"	4
12"	4
16"	6
24"	6
30"	8
36"	8

NOTES:
1. STEEL RODS AND BOLTS SHALL BE ¾" 316 STAINLESS STEEL.
2. SEE DETAIL W–10 AND W–11 (THRUST BLOCK TABLES) FOR CONCRETE.
3. CONCRETE SHALL NOT CONTACT BOLTS OR ENDS OF MECHANICAL FITTINGS.
4. THIS RODDING REQUIREMENT DOES NOT APPLY TO FIRE HYDRANTS.

CITY OF RALEIGH
STANDARD DETAIL

REVISIONS	DATE: 01/18/2025	NOT TO SCALE
	VALVE RESTRAINT AT TEES AND CROSSES FOR LINES (4"–24")	
	W-15	

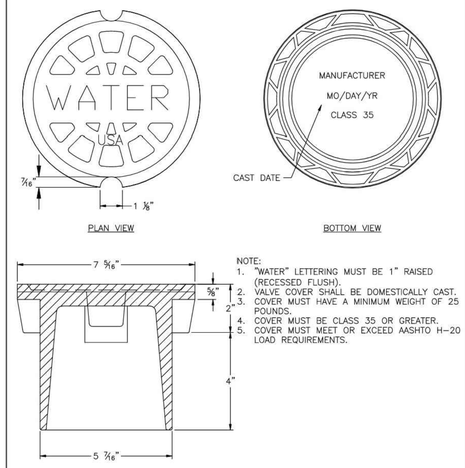


APPROVED METHOD FOR EXTENSION OF VALVE BOX

NOTES:
1. VALVE BOX NOT TO CONTACT WATER MAIN
2. ALL TRAFFIC CASTINGS MUST BE CLASS 35 OR GREATER.
3. FOR ALL VALVES OVER 10' DEEP, A VALVE STEM EXTENSION MUST BE USED TO BRING TO A DEPTH OF NO MORE THAN 5', EXTENSION MUST BE A MINIMUM OF 1" SOLID STOCK.
4. TOTAL VALVE BOX WEIGHT: MINIMUM OF 85 LBS.
5. 2'x2'x6" CONCRETE PAD REQUIRED ON ALL VALVES. NO PRECAST CONCRETE DOUGHNUT ALLOWED.

CITY OF RALEIGH
STANDARD DETAIL

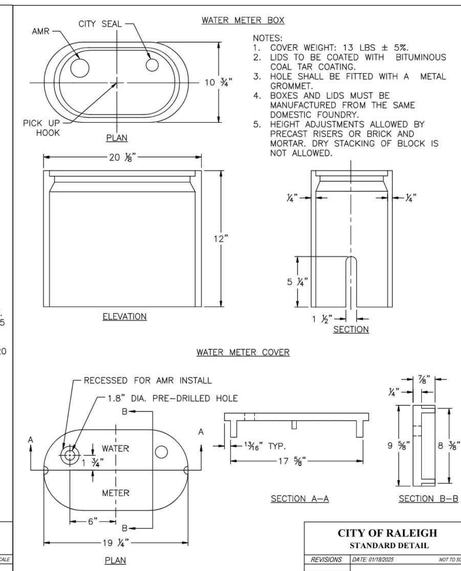
REVISIONS	DATE: 01/18/2025	NOT TO SCALE
	VALVE BOX INSTALLATION AND EXTENSION	
	W-17	



NOTE:
1. "WATER" LETTERING MUST BE 1" RAISED (RECESSED FLUSH).
2. VALVE COVER SHALL BE DOMESTICALLY CAST.
3. COVER MUST HAVE A MINIMUM WEIGHT OF 25 POUNDS.
4. COVER MUST BE CLASS 35 OR GREATER.
5. COVER MUST MEET OR EXCEED AASHTO H–20 LOAD REQUIREMENTS.

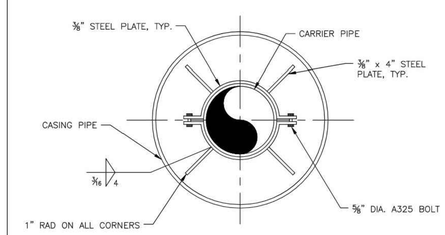
CITY OF RALEIGH
STANDARD DETAIL

REVISIONS	DATE: 01/18/2025	NOT TO SCALE
	5 ¼" VALVE BOX DROP LID WITH 4" SKIRT	
	W-18	



CITY OF RALEIGH
STANDARD DETAIL

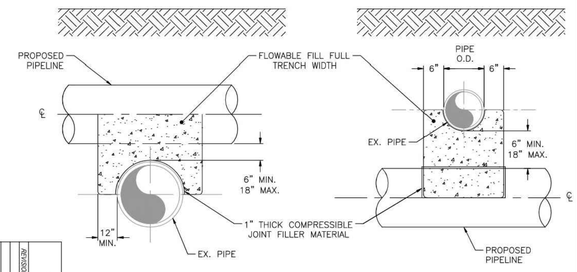
REVISIONS	DATE: 01/18/2025	NOT TO SCALE
	WATER METER BOX	
	W-25	



NOTE:
USE A MINIMUM OF TWO SPIDERS PER PIPE JOINT ONE FOURTH OF THE PIPE JOINT LENGTH IN FROM BOTH THE BELL AND SPIGOT ENDS.

CITY OF RALEIGH
STANDARD DETAIL

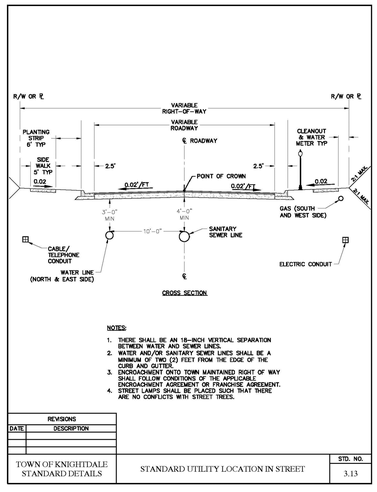
REVISIONS	DATE: 01/18/2025	NOT TO SCALE
	PIPE ALIGNMENT GUIDE	
	W-40	



NOTE:
NO ENCASEMENT REQUIRED FOR SPACE GREATER THAN 18" FOR WATER LINES.

CITY OF RALEIGH
STANDARD DETAIL


REVISIONS	DATE: 01/18/2025	NOT TO SCALE
	CONCRETE CRADLE PROTECTION FOR WATER LINE CROSSINGS	
	W-41	



NOTES:
1. THERE SHALL BE AN 18–INCH VERTICAL SEPARATION BETWEEN WATER AND SEWER LINES.
2. WATER AND/OR SANITARY SEWER LINES SHALL BE A MINIMUM OF TWO (2) FEET FROM THE EDGE OF THE CURB AND GUTTER.
3. ENCROACHMENT ONTO TOWN MAINTAINED RIGHT OF WAY SHALL FOLLOW CONDITIONS OF THE APPLICABLE ENCROACHMENT AGREEMENT OR FRANCHISE AGREEMENT.
4. STREET LAMPS SHALL BE PLACED SUCH THAT THERE ARE NO CONFLICTS WITH STREET TREES.

REVISIONS	
DATE	DESCRIPTION

TOWN OF KNIGHTDALE STANDARD DETAILS	STANDARD UTILITY LOCATION IN STREET	STD. NO. 3.13



NOTES:
1. THE PAVEMENT CUT SHALL BE DEFINED BY A STRAIGHT EDGE AND CUT WITH AN APPROVED SAW CUT MACHINE.
2. THE TRENCH SUBGRADE MATERIAL SHALL BE BACKFILLED WITH SUITABLE MATERIAL AND COMPACTED TO A DENSITY OF AT LEAST 95% OF THAT OBTAINED BY COMPACTING A SAMPLE OF THE MATERIAL IN ACCORDANCE WITH AASHTO T–99 AS MODIFIED BY NCDOT.
3. THE FINAL 1' OF FILL SHALL CONSIST OF ABC MATERIAL COMPACTED TO A DENSITY EQUAL TO 100% OF THAT OBTAINED BY COMPACTING A SAMPLE OF THE MATERIAL IN ACCORDANCE WITH AASHTO T–80 AS MODIFIED BY NCDOT.
4. THE ENTIRE THICKNESS/ VERTICAL EDGE OF CUT SHALL BE TACKED.
5. THE SAME DEPTH OF PAVEMENT MATERIAL WHICH EXISTS SHALL BE REINSTALLED, BUT IN NO CASE SHALL THE ASPHALT BE LESS THAN 3" THICK.
6. THE ASPHALT PAVEMENT MATERIAL SHALL BE INSTALLED AND COMPACTED THOROUGHLY WITH A SMOOTH DRUM ROLLER TO ACHIEVE A SMOOTH LEVEL PATCH.
7. NO HAND PATCHING ALLOWED.
8. PAVEMENT CUTS WITHIN NCDOT ROW SHALL CONFORM TO THE APPROVED ON SITE ENCROACHMENT PERMIT.
9. MINIMUM PATCH WIDTH TO BE WIDTH OF THE ROADWAY.
10. ANY EXISTING PAVEMENT MARKINGS DISTURBED BY WORK SHALL BE REPLACED.

REVISIONS	
DATE	DESCRIPTION

TOWN OF KNIGHTDALE STANDARD DETAILS	STANDARD ASPHALT PAVEMENT PATCH DETAIL	STD. NO. 3.14

Town Certification. This design has been reviewed by the Engineer for the Town of Knightdale, and to the best of my knowledge and belief, it conforms to the requirements established in the Standards Specifications of the Town of Knightdale.

By: _____ Date: _____
Town Engineer

These plans are approved by Town of Knightdale and serve as construction plans for this project.

By: _____ Date: _____
Land Use Administrator

Six Forks Place III Ste. 230
353 E. Six Forks Road
Raleigh, NC 27609
919.594.1626
Rivers & ASSOCIATES, INC. Since 1918
riversandassociates.com
Engineers Planners Surveyors Landscape Architects

NORTH CAROLINA PROFESSIONAL SEAL 26493 ENGINEER STEPHEN JAMES BALLANCE

REVISIONS:

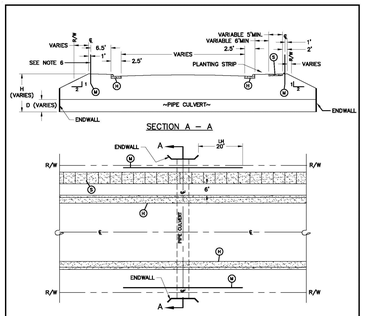
NO.	DESCRIPTION	DATE	BY
1	1ST CONSTRUCTION DRAWING SUBMITTAL	06/25/26	

ASHBURY & THE HOLDING COMPANY, LLC
OLD FAISON PLACE
TOWN OF KNIGHTDALE – WAKE COUNTY – NORTH CAROLINA

WATER DETAILS

DATE:
DESIGNED BY: CS
DRAWN BY: TAH/EDN
CHECKED BY: SJB
PROJECT No. 2022113
DRAWING No. W-4104
SCALE: AS SHOWN
SHEET No.
C3.42

Do Not Use for Construction - PRELIMINARY



LH = DISTANCE FROM END OF WINGWALL TO END OF HANDRAIL.

(U) 2'-6" CURB AND GUTTER, STANDARD DETAIL 4.01
(M) HANDRAIL, STANDARD DETAIL 4.13
(S) 5'-0" SIDEWALK, MINIMUM STANDARD DETAIL 4.04

REVISIONS	
DATE	DESCRIPTION

1 of 2

TOWN OF KNIGHTDALE STANDARD DETAILS	CULVERT CROSSING ON RESIDENTIAL AND COMMERCIAL STREETS	STD. NO. 5.01

NOTES:

1. UNLESS OTHERWISE DETERMINED BY THE TOWN ENGINEER, THE MEASURES ILLUSTRATED SHALL BE USED WHEN CULVERT DIAMETER, D, IS GREATER THAN OR EQUAL TO 54 INCHES AND WHEN THE DIFFERENCE IN ELEVATION BETWEEN THE CULVERT INVERT AND THE TOP OF SLOPE, H, IS GREATER THAN OR EQUAL TO 6 FEET.
2. INSTALLATION OF 2'-0" CURB AND GUTTER MAY NOT BE REQUIRED WHEN AN ADEQUATE CLEAR ZONE IS PROVIDED FOR VEHICLES WITH A MINIMUM OF 6:1 SLOPE (SEE TABLE 1).
3. INSTALLATION OF HANDRAIL MAY NOT BE REQUIRED WHEN A 10-FOOT PEDESTRIAN CLEAR ZONE IS PROVIDED BEHIND THE CURB WITH A MINIMUM OF 6:1 SLOPE. WHEN SIDEWALK IS REQUIRED, INSTALLATION OF HANDRAIL MAY NOT BE REQUIRED WHEN A 15-FOOT PEDESTRIAN CLEAR ZONE IS PROVIDED BEHIND THE CURB WITH A MINIMUM OF 6:1 SLOPE.
4. FOR CULVERT CROSSINGS WITHOUT ENDWALLS, LH SHALL BE MEASURED FROM THE OUTSIDE OF THE HEADWALL WALL OF THE CULVERT BARREL.
5. WHEN NECESSARY, AS DETERMINED BY THE TOWN ENGINEER, ADDITIONAL MEASURES MAY BE REQUIRED.
6. INSTALLATION OF HANDRAIL IS REQUIRED ON BOTH SIDES OF STREET IF SIDEWALK IS REQUIRED ON BOTH SIDES.
7. INSTALLATION OF HANDRAIL IS REQUIRED ON BOTH SIDES OF STREET IF NO SIDEWALK IS REQUIRED. THE CURB WITH A 10-FOOT PEDESTRIAN CLEAR ZONE IS PROVIDED BEHIND THE CURB WITH A MINIMUM OF 6:1 SLOPE.
8. INSTALLATION OF HANDRAIL IS REQUIRED ON THE SIDEWALK SIDE OF STREET IF SIDEWALK IS ONLY REQUIRED ON ONE SIDE OF STREET.
9. DESIGN ADT IS CALCULATED ASSUMING A TRIP GENERATION OF 13 DAILY TRIPS PER SINGLE FAMILY DWELLING UNIT.

TABLE 1.
CLEAR ZONE DISTANCES
LOCAL, COLLECTOR, AND COMMERCIAL STREETS

DESIGN ADT	CLEAR ZONE FROM EDGE OF PAVEMENT	
	TANGENT SECTION	CURVE (WITHIN 125° OF CULVERT)
UNDER 750	10'	15'
750 – 1500	12'	18'
1501 – 6000	14'	21'
OVER 6000	16'	24'

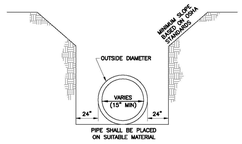
REVISIONS	
DATE	DESCRIPTION

2 of 2

TOWN OF KNIGHTDALE STANDARD DETAILS	CULVERT CROSSING ON RESIDENTIAL AND COMMERCIAL STREETS	STD. NO. 5.01

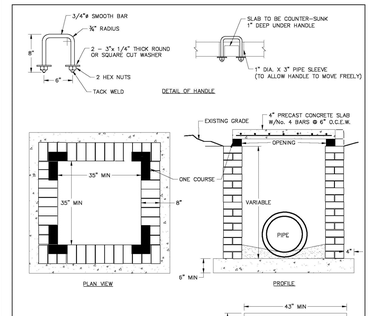
NOTES:

1. A MINIMUM OF 24" FROM OUTSIDE DIAMETER OF PIPE TO SIDE OF TRENCH MUST BE ALLOWED FOR COMPACTION OF FILL MATERIAL. BACKFILLING OF TRENCHES SHALL BE ACCOMPLISHED IMMEDIATELY AFTER THE PIPE IS LAID. THE FILL AROUND THE PIPE SHALL BE PLACED IN LAYERS NOT TO EXCEED 6". UNDER NO CIRCUMSTANCES SHALL WATER BE PERMITTED TO RISE IN UNBACKFILLED TRENCHES AFTER THE PIPE HAS BEEN PLACED. COMPACTION REQUIREMENTS SHALL BE ATTAINED BY THE USE OF MECHANICAL TAMPS ONLY. EACH AND EVERY LAYER OF BACKFILL SHALL BE PLACED LOOSE AND THOROUGHLY COMPACTED INTO PLACE.
2. ALL BACKFILL MATERIAL SHALL HAVE AN IN PLACE COMPACTED DENSITY OF AT LEAST 95% OF THE STANDARD PROCTOR MAXIMUM DENSITY.
3. THE FINAL 24" OF BACKFILL MATERIAL SHALL BE COMPACTED TO 100% OF THE STANDARD PROCTOR MAXIMUM DENSITY.
4. ALL TRENCHING OPERATIONS SHALL MEET OSHA STANDARDS.
5. BACKFILL MATERIAL BENEATH ROADWAY SHALL BE SELECT BACKFILL MATERIAL.




REVISIONS	
DATE	DESCRIPTION

TOWN OF KNIGHTDALE STANDARD DETAILS	TRENCH FOR STORM DRAIN PIPES	STD. NO. 5.02



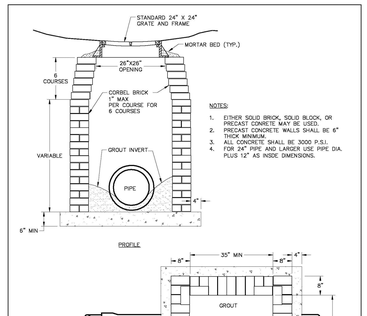
NOTES:

1. EITHER SOLID BRICK, SOLID BLOCK OR PRECAST CONRETE MAY BE USED.
2. THESE CONCRETE WALLS SHALL BE 6" THICK MINIMUM.
3. ALL CONCRETE SHALL BE 3000 P.S.I.
4. FOR 24" PIPE AND LARGER USE PIPE DIA. PLUS 12" AS INSIDE DIMENSIONS.



REVISIONS	
DATE	DESCRIPTION

TOWN OF KNIGHTDALE STANDARD DETAILS	STANDARD YARD INLET WITH CONCRETE SLAB	STD. NO. 5.03

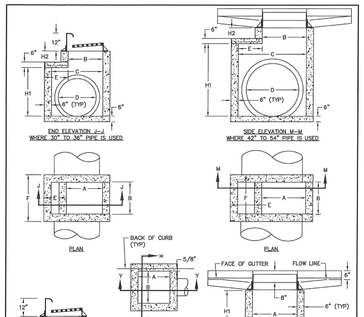


NOTES:

1. EITHER SOLID BRICK, SOLID BLOCK, OR PRECAST CONRETE MAY BE USED.
2. PRECAST CONCRETE WALLS SHALL BE 6" THICK MINIMUM.
3. ALL CONCRETE SHALL BE 3000 P.S.I.
4. FOR 24" PIPE AND LARGER USE PIPE DIA. PLUS 12" AS INSIDE DIMENSIONS.

REVISIONS	
DATE	DESCRIPTION

TOWN OF KNIGHTDALE STANDARD DETAILS	STANDARD DROP INLET WITH GRATE AND FRAME	STD. NO. 5.04



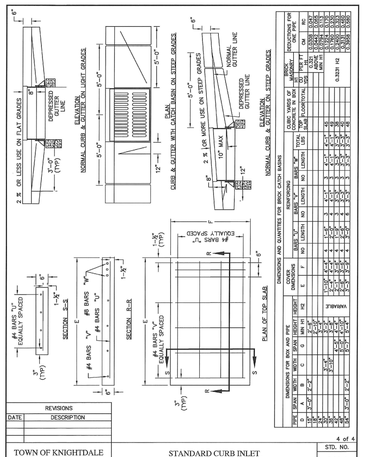
NOTES:

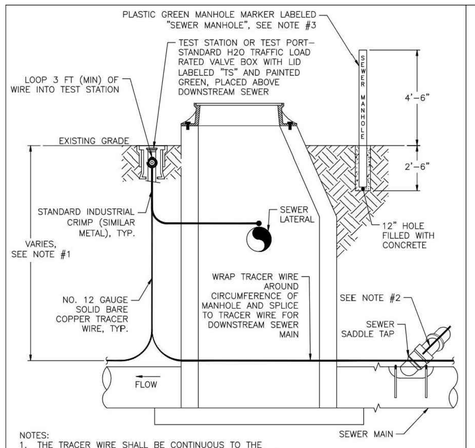
1. ALL CONCRETE SHALL BE 3000 P.S.I.
2. BASE SLABS SHALL BE FORMED PRIOR TO PLACING OF CONCRETE.
3. USE TYPE "A" GRATE AT SAG POINTS, OTHERWISE USE TYPE "B" OR "C" FOR THE APPROPRIATE FLOW DIRECTION.
4. ALL WALLS GREATER THAN 6' IN DEPTH SHALL BE CONSTRUCTED 12" THICK.
5. WAFFLE BOXES ARE NOT ALLOWED WITHOUT PRIOR APPROVAL FROM THE TOWN OF KNIGHTDALE

REVISIONS	
DATE	DESCRIPTION

3 of 4

TOWN OF KNIGHTDALE STANDARD DETAILS	STANDARD CURB INLET PRECAST CONCRETE BOX	STD. NO. 5.05-3


2 % OR LESS USE ON FLAT GRADES
5'-0"
5'-0"
5'-0"

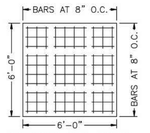


NOTES:
1. THE TRACER WIRE SHALL BE CONTINUOUS TO THE GREATEST EXTENT POSSIBLE. FOR GRAVITY MAIN AND OR LATERAL INSTALLATIONS LESS THAN 8 FT, THE TRACING WIRE SHALL BE ATTACHED TO THE PIPE. TRACER WIRE SHALL BE LAID FLAT AND SECURELY AFFIXED TO THE PIPE AT 10 FOOT INTERVALS. FOR GRAVITY MAIN AND OR LATERAL INSTALLATION DEEPER THAN 8 FT, THE TRACING WIRE SHALL BE INSTALLED AT A DEPTH OF 7–8 FT. THE WIRE SHALL BE PROTECTED FROM DAMAGE DURING THE EXECUTION OF THE WORK. NO BREAKS OF CUTS IN THE TRACER WIRE SHALL BE PERMITTED.
2. WHERE LATERAL TAPS ARE MADE BY SERVICE SADDLES, THE TRACER WIRE SHALL NOT BE ALLOWED TO TO BE PLACED BETWEEN THE SADDLE AND MAIN.
3. MANHOLE MARKERS SHALL BE PLACED ADJACENT TO MANHOLES AT THE DISCRETION OF OWNER OR OWNER'S REPRESENTATIVE.

CITY OF RALEIGH
STANDARD DETAIL

REVISIONS	DATE: 01/18/2025	NOT TO SCALE
	GRAVITY SEWER MAIN TRACER WIRE AND MANHOLE MARKER	

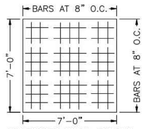
S-20A



REINFORCED CONC. FOOTING FOR 4' PRECAST MANHOLE

BILL OF MATERIAL FOR 4' MANHOLE BASE

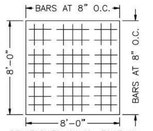
BAR SIZE	BAR LENGTH	NO. OF BARS	BAR WT. (LBS.)
#5	5'–6"	18	103
CL. "A" CONCRETE TOTAL CU. YDS.			1.0



REINFORCED CONC. FOOTING FOR 5' PRECAST MANHOLE

BILL OF MATERIAL FOR 5' MANHOLE BASE

BAR SIZE	BAR LENGTH	NO. OF BARS	BAR WT. (LBS.)
#5	6'–6"	20	136
CL. "A" CONCRETE TOTAL CU. YDS.			1.4



REINFORCED CONC. FOOTING FOR 6' PRECAST MANHOLE

BILL OF MATERIAL FOR 6' MANHOLE BASE

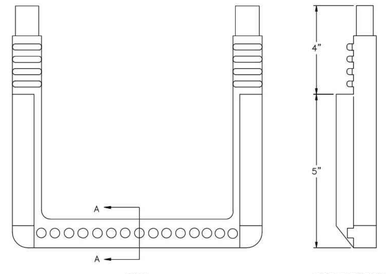
BAR SIZE	BAR LENGTH	NO. OF BARS	BAR WT. (LBS.)
#5	7'–6"	24	165
CL. "A" CONCRETE TOTAL CU. YDS.			1.8

* ALL BASES ARE MINIMUM 9" THICK

CITY OF RALEIGH
STANDARD DETAIL

REVISIONS	DATE: 01/18/2025	NOT TO SCALE
	EXTENDED BASE OR CAST–IN–PLACE REINFORCED CONCRETE BASE	

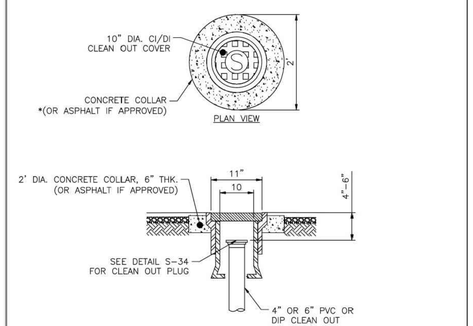
S-21



CITY OF RALEIGH
STANDARD DETAIL

REVISIONS	DATE: 01/18/2025	NOT TO SCALE
	STANDARD SLIP RESISTANT MANHOLE STEP DETAIL	

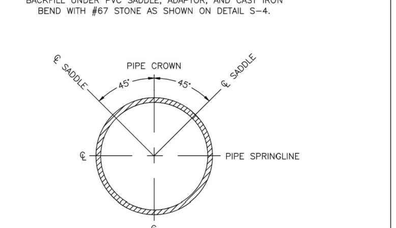
S-28



CITY OF RALEIGH
STANDARD DETAIL

REVISIONS	DATE: 01/18/2019	NOT TO SCALE
	TRAFFIC RATED CLEAN OUT STRUCTURE	

S-30B



BACKFILL UNDER PVC SADDLE, ADAPTOR, AND CAST IRON BEND WITH #67 STONE AS SHOWN ON DETAIL S–4.

SADDLE INSTALLATION LIMITS

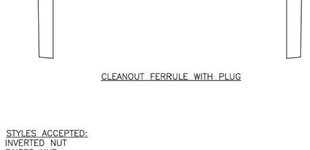
CITY OF RALEIGH
STANDARD DETAIL

REVISIONS	DATE: 01/18/2025	NOT TO SCALE
	LATERAL SADDLE INSTALLATION DETAIL FOR PVC PIPE	

S-31



STANDARD 4" BRONZE CLEANOUT PLUG



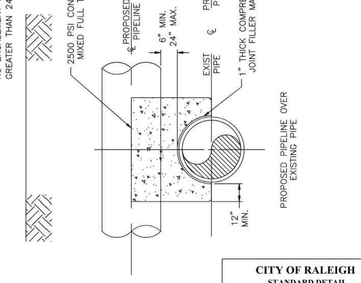
CLEANOUT FERRULE WITH PLUG

STYLES ACCEPTED:
INVERTED NUT
RAISED NUT

CITY OF RALEIGH
STANDARD DETAIL

REVISIONS	DATE: 01/18/2025	NOT TO SCALE
	4" CLEANOUT PLUG	

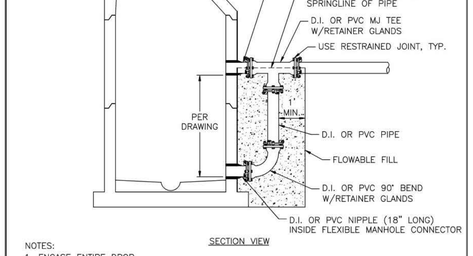
S-34



CITY OF RALEIGH
STANDARD DETAIL

REVISIONS	DATE: 01/18/2025	NOT TO SCALE
	CONCRETE CRADLE PROTECTION FOR SEWER LINE CROSSINGS	

S-49



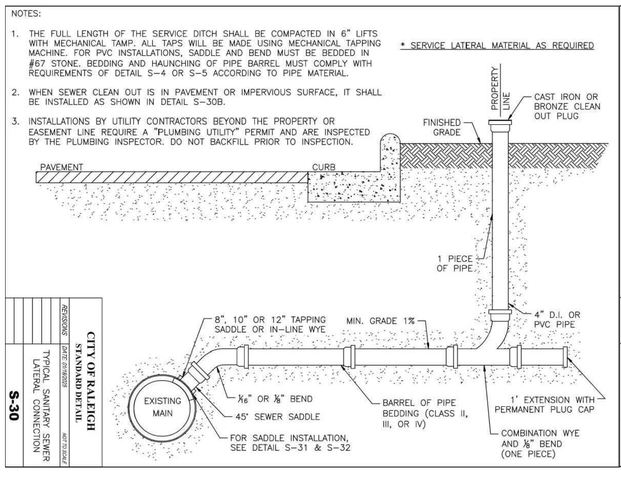
NOTES:
1. ENCASE ENTIRE DROP ASSEMBLY IN CONCRETE, 1" MINIMUM CONC. COVER ON EACH SIDE AND BOTTOM.

CITY OF RALEIGH
STANDARD DETAIL

REVISIONS	DATE: 01/18/2025	NOT TO SCALE
	OUTSIDE DROP MANHOLE	

S-54

NOTES:
1. THE FULL LENGTH OF THE SERVICE DITCH SHALL BE COMPACTED IN 6" LIFTS WITH MECHANICAL TAMP. ALL TAPS WILL BE MADE USING MECHANICAL TAPPING MACHINE. FOR PVC INSTALLATIONS, SADDLE AND BEND MUST BE BEDDED IN #67 STONE. BEDDING AND HAUNCHING OF PIPE BARREL MUST COMPLY WITH REQUIREMENTS OF DETAIL S–4 OR S–5 ACCORDING TO PIPE MATERIAL.
2. WHEN SEWER CLEAN OUT IS IN PAVEMENT OR IMPERVIOUS SURFACE, IT SHALL BE INSTALLED AS SHOWN IN DETAIL S–30B.
3. INSTALLATIONS BY UTILITY CONTRACTORS BEYOND THE PROPERTY OR EASEMENT LINE REQUIRE A "PLUMBING UTILITY" PERMIT AND ARE INSPECTED BY THE PLUMBING INSPECTOR. DO NOT BACKFILL PRIOR TO INSPECTION.

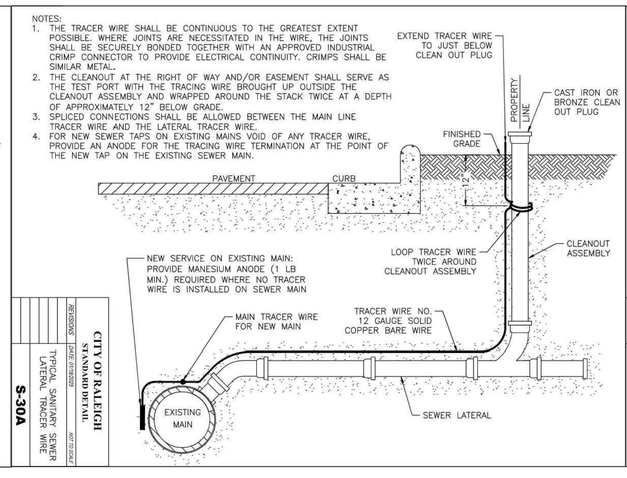


CITY OF RALEIGH
STANDARD DETAIL

REVISIONS	DATE: 01/18/2025	NOT TO SCALE
	TYPICAL SANITARY SEWER LATERAL CONNECTION	

S-30

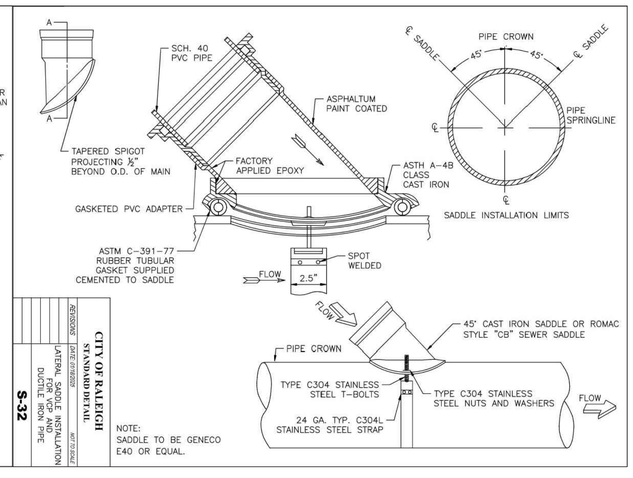
NOTES:
1. THE TRACER WIRE SHALL BE CONTINUOUS TO THE GREATEST EXTENT POSSIBLE. WHERE JOINTS ARE NECESSITATED IN THE WIRE, THE JOINTS SHALL BE SECURELY BONDED TOGETHER WITH AN APPROVED INDUSTRIAL CRIMP CONNECTOR TO PROVIDE ELECTRICAL CONTINUITY. CRIMPS SHALL BE SIMILAR METAL.
2. THE CLEANOUT AT THE RIGHT OF WAY AND/OR EASEMENT SHALL SERVE AS THE TEST PORT WITH THE TRACING WIRE BROUGHT UP OUTSIDE THE CLEANOUT ASSEMBLY AND WRAPPED AROUND THE STACK TWICE AT A DEPTH OF APPROXIMATELY 12" BELOW GRADE.
3. SPLICED CONNECTIONS SHALL BE ALLOWED BETWEEN THE MAIN LINE TRACER WIRE AND THE LATERAL TRACER WIRE.
4. FOR NEW SEWER TAPS ON EXISTING MAINS VOID OF ANY TRACER WIRE, PROVIDE AN ANODE FOR THE TRACING WIRE TERMINATION AT THE POINT OF THE NEW TAP ON THE EXISTING SEWER MAIN.



CITY OF RALEIGH
STANDARD DETAIL

REVISIONS	DATE: 01/18/2025	NOT TO SCALE
	TYPICAL SANITARY SEWER LATERAL TRACER WIRE	

S-30A



NOTE:
SADDLE TO BE GENECO E40 OR EQUAL.

CITY OF RALEIGH
STANDARD DETAIL

REVISIONS	DATE: 01/18/2025	NOT TO SCALE
	DUCTILE IRON PIPE	

S-32

Town Certification. This design has been reviewed by the Engineer for the Town of Knightdale, and to the best of my knowledge and belief, it conforms to the requirements established in the Standards Specifications of the Town of Knightdale.

By: _____ Date: _____
Town Engineer

These plans are approved by Town of Knightdale and serve as construction plans for this project.

By: _____ Date: _____
Land Use Administrator

Six Forks Place III Ste. 230
353 E. Six Forks Road
Raleigh, NC 27609
919.594.1626

Rivers & ASSOCIATES, INC. Since 1918
riversandassociates.com

Engineers Planners Surveyors Landscape Architects

NORTH CAROLINA PROFESSIONAL SEAL 26493 ENGINEER RALPH A. RIVERS

REVISIONS:

NO.	DESCRIPTION	DATE	BY
	1ST CONSTRUCTION DRAWING SUBMITTAL	06/25/26	

ASHBURY & THE HOLDING COMPANY, LLC

OLD FAISON PLACE

TOWN OF KNIGHTDALE ~ WAKE COUNTY ~ NORTH CAROLINA

SANITARY SEWER DETAILS

DATE:

DESIGNED BY:	CS
DRAWN BY:	TAH/EDN
CHECKED BY:	SJB
PROJECT No.	2022113
DRAWING No.	W-4104
SCALE:	AS SHOWN
SHEET No.	C3.52

Do Not Use for Construction - PRELIMINARY

PLANDOD\OLDFAISON\OLDFAISON_HOMES-OLD_FAISON_PLACE_20221130\CADD_DWG\SHEETS - CD SET\C4.01 GRADING PLAN.DWG - MASTER - 11/2/2026 9:44:43 AM - EDWIN MACE

PROPOSED BUFFERYARD/TREE COVER AREA SEE LANDSCAPE PLAN (TYP)

(2) BOCCE BALL COURTS

(2)PICKLEBALL COURTS

(5) TOWNHOMES

(4) TOWNHOMES

(6) TOWNHOMES

(6) COTTAGE TH

(5) COTTAGE TH

PERVIOUS ASPHALT

(9) CHARLESTON 30' WIDTH LOTS

(5) TOWNHOMES

(7) CHARLESTON 35' WIDTH LOTS

(5) SINGLE-FAMILY HOMES

(2) SINGLE-FAMILY HOMES

SINGLE-FAMILY HOME

PLAYGROUND

RECREATION FIELD

MONUMENT SIGN LOCATION. TO BE PERMITTED SEPARATELY

0.78 AC PROPOSED FUTURE COMMERCIAL OUT-PARCEL TO BE DESIGNED BY OTHERS.

PROPOSED BUFFERYARD/TREE COVER AREA SEE LANDSCAPE PLAN (TYP)

TREE SAVE AREA - DO NOT DISTURB

NET INTERCEPTING POND WITH FOUNTAIN

SECTION A

SECTION B

SECTION C

SECTION D

SECTION E

SHEET 17

SHEET 18

SHEET 19

SHEET 20

SHEET 21

SHEET 22

SHEET 23

SHEET 24

SHEET 25

SHEET 26

SHEET 27

SHEET 28

SHEET 29

SHEET 30

SHEET 31

SHEET 32

SHEET 33

SHEET 34

SHEET 35

SHEET 36

SHEET

STRUCTURE TABLE

NAME	RIM	PIPES IN	PIPES OUT
CB-201	268.32'	P-201-202 - 54" RCP - 259.27' P-201-201A - 15" RCP - 262.72'	P-200-201 - 54" RCP - 259.22'
CB-202	267.90'	P-202A-202 - 42" RCP - 259.99' P-202-214 - 24" RCP - 262.68'	P-201-202 - 54" RCP - 259.44'
CB-203	270.93'	P204-203 - 18" RCP - 266.29'	P-203-202A - 18" RCP - 266.14'
CB-204	276.06'	P-206-204 - 15" RCP - 270.00' P-205-204 - 15" RCP - 268.75'	P204-203 - 18" RCP - 268.58'
CB-205	276.05'		P-205-204 - 15" RCP - 268.88'
CB-206	280.97'	P-210-206 - 15" RCP - 274.50' P-207-206 - 15" RCP - 274.38'	P-206-204 - 15" RCP - 273.57'
CB-207	281.24'	P-208-207 - 15" RCP - 275.02'	P-207-206 - 15" RCP - 274.50'
CB-208	283.66'	P-209-208 - 15" RCP - 276.28'	P-208-207 - 15" RCP - 276.18'
CB-209	283.29'		P-209-208 - 15" RCP - 276.48'
CB-210	283.96'	P-212-210 - 15" RCP - 278.60' P-211-210 - 15" RCP - 276.69'	P-210-206 - 15" RCP - 275.90'
CB-211	284.03'		P-211-210 - 15" RCP - 277.00'
CB-212	287.40'	P-213-212 - 15" RCP - 280.50'	P-212-210 - 15" RCP - 280.40'
CB-213	287.42'		P-213-212 - 15" RCP - 280.67'
CB-214	272.49'	P-214B-214 - 24" RCP - 264.48' P-214A-214 - 15" RCP - 265.03'	P-202-214 - 24" RCP - 264.33'
CB-214A	272.52'		P-214A-214 - 15" RCP - 265.17'
CB-214B	273.54'	P-215-214 - 24" RCP - 265.53'	P-214B-214 - 24" RCP - 265.48'
CB-215	276.42'	P-216-215 - 24" RCP - 266.33'	P-215-214 - 24" RCP - 266.13'
CB-216	276.42'	P-220-216 - 18" RCP - 269.02' P-217-216 - 15" RCP - 266.89'	P-216-215 - 24" RCP - 266.49'
CB-217	274.85'	P-218-217 - 15" RCP - 267.14'	P-217-216 - 15" RCP - 267.09'
CB-218	274.25'	P-219-218 - 15" RCP - 267.73'	P-218-217 - 15" RCP - 267.68'
CB-219	274.25'		P-219-218 - 15" RCP - 267.90'
CB-220	282.80'	P-220-222 - 18" RCP - 270.66' P-221-220 - 15" RCP - 271.33'	P-220-216 - 18" RCP - 270.60'
CB-221	283.80'		P-221-220 - 15" RCP - 271.64'
CB-222	279.29'	P-222A-222 - 15" RCP - 272.40'	P-220-222 - 18" RCP - 272.29'
CB-222A	279.29'	P-223-222A - 15" RCP - 272.49'	P-222A-222 - 15" RCP - 272.44'

STRUCTURE TABLE

NAME	RIM	PIPES IN	PIPES OUT
CB-223	279.29'		P-223-222A - 15" RCP - 272.69'
CB-229	280.77'	P-230-229 - 15" RCP - 273.66'	P-229-228 - 15" RCP - 273.61'
CB-230	281.40'		P-230-229 - 15" RCP - 273.85'
CB-233	270.12'	P-243-233 - 42" RCP - 263.84' P-244-233 - 36" RCP - 264.00'	P-232-233 - 42" RCP - 263.79'
CB-234	270.14'	P-238-234 - 30" RCP - 264.70' P-234-235 - 15" RCP - 265.08'	P-244-233 - 36" RCP - 264.21'
CB-235	270.49'	P-235-236 - 15" RCP - 265.39'	P-234-235 - 15" RCP - 265.39'
CB-236	272.78'	P-236-237 - 15" RCP - 266.11'	P-235-236 - 15" RCP - 266.11'
CB-237	272.78'		P-236-237 - 15" RCP - 266.26'
CB-243	271.19'	P-244-243 - 42" RCP - 264.78'	P-243-233 - 42" RCP - 264.73'
CB-244	273.85'	P-248-244 - 42" RCP - 267.12' P-244-245 - 15" RCP - 268.08'	P-244-243 - 42" RCP - 267.02'
CB-245	274.00'	P-245-246 - 15" RCP - 268.29'	P-244-245 - 15" RCP - 268.24'
CB-248	280.00'	P-249-248 - 42" RCP - 271.47'	P-248-244 - 42" RCP - 271.37'
CB-249	278.78'	P-249-250 - 42" RCP - 272.23'	P-249-248 - 42" RCP - 272.13'
CB-250	279.40'	P-250-251 - 18" RCP - 274.57' P-250-260 - 42" RCP - 272.39'	P-249-250 - 42" RCP - 272.57'
CB-251	278.68'	P-251-252 - 18" RCP - 275.00'	P-250-251 - 18" RCP - 274.76'
CB-252	279.89'	P-252-254 - 18" RCP - 275.61'	P-251-252 - 18" RCP - 275.56'
CB-254	283.30'	P-254-255 - 18" RCP - 276.28'	P-252-254 - 18" RCP - 276.22'
CB-255	283.24'	P-255-256 - 18" RCP - 278.82'	P-254-255 - 18" RCP - 278.48'
CB-256	286.32'	P-256-257 - 15" RCP - 279.69' P-256-258 - 15" RCP - 280.70'	P-255-256 - 18" RCP - 279.34'
CB-258	285.61'	P-258-259 - 15" RCP - 281.56'	P-256-258 - 15" RCP - 281.46'
CB-259	285.92'		P-258-259 - 15" RCP - 281.85'
CB-305	288.38'	P-306-305 - 18" RCP - 279.54' P-305A-305 - 15" RCP - 283.39'	P-305-304 - 18" RCP - 279.49'
CB-305A	290.54'		P-305A-305 - 15" RCP - 285.63'
CB-306	288.37'	P-307-306 - 15" RCP - 282.35'	P-306-305 - 18" RCP - 280.01'
CB-601	283.00'		P-600-601 - 15" RCP - 278.20'

STRUCTURE TABLE

NAME	RIM	PIPES IN	PIPES OUT
DB-701	275.99'	P-702-701 - 15" HP - 272.49'	P-701-700 - 15" HP - 272.41'
DB-702	276.00'	P-703-702 - 15" HP - 272.67'	P-702-701 - 15" HP - 272.62'
DB-703	276.00'	P-704-703 - 15" HP - 272.83'	P-703-702 - 15" HP - 272.78'
DB-704	277.00'		P-704-703 - 15" HP - 272.99'
DI-224	268.48'	P-224-231 - 42" RCP - 262.57' P-225-224 - 18" RCP - 264.67' P-224A-224 - 15" RCP - 264.62'	P-224-203A - 42" RCP - 262.48'
DI-224A	269.41'		P-224A-224 - 15" RCP - 265.32'
DI-225	269.31'	P-225-226 - 15" RCP - 265.36'	P-225-224 - 18" RCP - 265.06'
DI-226	272.13'	P-227-226 - 15" RCP - 268.00'	P-225-226 - 15" RCP - 267.90'
DI-227	275.19'	P-228-227 - 15" RCP - 270.45'	P-227-226 - 15" RCP - 270.35'
DI-228	280.56'	P-229-228 - 15" RCP - 273.37'	P-228-227 - 15" RCP - 273.32'
DI-239	271.11'	P-241-239 - 15" RCP - 267.01' P-240-239 - 15" RCP - 266.76' P-247-239 - 15" RCP - 267.21'	P-238-239 - 30" RCP - 265.27'
DI-241	271.71'	P-242-241 - 15" RCP - 267.78'	P-241-239 - 15" RCP - 267.73'
DI-242	272.88'	P-243-242 - 15" RCP - 268.90'	P-242-241 - 15" RCP - 268.80'
DI-243	275.69'		P-243-242 - 15" RCP - 270.30'
DI-247	271.81'	P-247A-247 - 15" RCP - 268.01'	P-247-239 - 15" RCP - 267.83'
DI-247A	273.11'		P-247A-247 - 15" RCP - 269.46'
DI-261	280.17'	P-261-262 - 36" RCP - 273.47' P-261-267 - 15" RCP - 275.62'	P-260-261 - 42" RCP - 273.08'
DI-262	279.25'	P-262-264 - 15" RCP - 275.58' P-262-263 - 36" RCP - 274.00'	P-261-262 - 36" RCP - 273.90'
DI-264	280.57'	P-264-266 - 15" RCP - 276.70'	P-262-264 - 15" RCP - 276.50'
DI-267	282.24'	P-267-269 - 15" RCP - 278.22'	P-261-267 - 15" RCP - 278.12'
DI-269	283.99'		P-267-269 - 15" RCP - 280.03'
DI-301A	271.34'	P-302-301A - 18" RCP - 267.46'	P-301A-301 - 24" RCP - 266.86'
DI-302	275.75'	P-302A-302 - 18" RCP - 272.56'	P-302-301A - 18" RCP - 272.46'
DI-302A	279.33'	P-303-302A - 18" RCP - 275.12'	P-302A-302 - 18" RCP - 275.02'
DI-303	282.33'	P-304-303 - 18" RCP - 277.08'	P-303-302A - 18" RCP - 276.98'

STRUCTURE TABLE

NAME	RIM	PIPES IN	PIPES OUT
DI-304	284.50'	P-305-304 - 18" RCP - 278.60'	P-304-303 - 18" RCP - 278.50'
DI-307	286.49'	P-308-307 - 15" RCP - 282.79'	P-307-306 - 15" RCP - 282.94'
DMH-300A	271.89'	P-301-300A - 24" RCP - 265.20'	P-300A-300 - 24" RCP - 260.33'
FES-240	269.85'		P-240-239 - 15" RCP - 268.33'
FES-257	281.52'		P-256-257 - 15" RCP - 280.00'
FES-266	280.22'		P-264-266 - 15" RCP - 278.70'
FES-600	279.52'	P-600-601 - 15" RCP - 278.00'	
FES-700	273.66'	P-701-700 - 15" HP - 272.30'	
HW-200	264.85'	P-200-201 - 54" RCP - 259.00'	
HW-263	277.92'		P-262-263 - 36" RCP - 274.50'
HW-300	264.40'	P-300A-300 - 24" RCP - 260.00'	
HW-308	286.71'		P-308-307 - 15" RCP - 283.44'
RTYI-301	274.90'	P-301A-301 - 24" RCP - 266.30'	P-301-300A - 24" RCP - 266.26'
YI-201A	268.54'		P-201-201A - 15" RCP - 264.53'
YI-202A	269.84'	P-224-203A - 42" RCP - 261.89' P-203-202A - 18" RCP - 264.98'	P-202A-202 - 42" RCP - 261.74'
YI-231	270.09'	P-231-232 - 42" RCP - 263.02'	P-224-231 - 42" RCP - 262.92'
YI-232	270.18'	P-232-233 - 42" RCP - 263.50'	P-231-232 - 42" RCP - 263.40'
YI-238	270.00'	P-238-239 - 30" RCP - 264.92'	P-238-234 - 30" RCP - 264.87'
YI-246	273.00'		P-245-246 - 15" RCP - 269.00'
YI-260	279.00'	P-260-261 - 42" RCP - 272.86'	P-250-260 - 42" RCP - 272.76'

STRUCTURE TABLE

NAME	RIM	PIPES IN	PIPES OUT
DMH-101	264.00'	P-69 - 48" RCP - 256.00'	P-70 - 48" RCP - 250.15'
HW-100	251.25'	P-70 - 48" RCP - 250.00'	
RISER-102	264.00'		P-69 - 48" RCP - 257.00'

STRUCTURE TABLE

NAME	RIM	PIPES IN	PIPES OUT
DMH-401	281.39'	P-401A-400 - 15" RCP - 275.76' P-402-401 - 15" RCP - 276.20' P-401-403 - 15" RCP - 277.25'	
FES-401A	278.22'		P-401A-400 - 15" RCP - 276.70'
FES-402	278.03'		P-402-401 - 15" RCP - 276.50'

STRUCTURE TABLE

NAME	RIM	PIPES IN	PIPES OUT
CB-403	281.63'	P-403-404 - 15" RCP - 277.50'	P-401-403 - 15" RCP - 277.50'
CB-404	283.26'		P-403-404 - 15" RCP - 279.00'
CB-503	285.27'		P-501-503 - 15" RCP - 281.89'
DI-502	285.00'		P-501-502 - 15" RCP - 281.56'
DMH-501	285.96'	P-501-502 - 15" RCP - 281.04' P-501-503 - 15" RCP - 281.17'	

PIPE TABLE

PIPE NAME	SIZE	MATERIAL	LENGTH	SLOPE	START	END	START INV	END INV
P-200-201	54"	RCP	42.81'	0.47%	CB-201	HW-200	259.22'	258.999'
P-201-201A	15"	RCP	45.03'	3.61%	YI-201A	CB-201	264.53'	262.719'
P-201-202	54"	RCP	25.01'	0.56%	CB-202	CB-201	259.44'	259.269'
P-202-214	24"	RCP	169.30'	0.95%	CB-214	CB-202	264.33'	262.679'
P-202A-202	42"	RCP	78.54'	2.11%	YI-202A	CB-202	261.74'	259.989'
P-203-202A	18"	RCP	33.69'	2.99%	CB-203	YI-202A	266.14'	264.979'
P-205-204	15"	RCP	21.26'	0.50%	CB-205	CB-204	268.88'	268.749'
P-206-204	15"	RCP	257.84'	1.36%	CB-206	CB-204	273.57'	270.000'
P-207-206	15"	RCP	26.70'	0.55%	CB-207	CB-206	274.55'	274.377'
P-208-207	15"	RCP	36.38'	2.75%	CB-208	CB-207	276.18'	275.019'
P-209-208	15"	RCP	34.41'	0.52%	CB-209	CB-208	276.48'	276.275'
P-210-206	15"	RCP	110.77'	1.26%	CB-210	CB-206	275.90'	274.500'
P-211-210	15"	RCP	27.02'	1.00%	CB-211	CB-210	277.00'	276.689'
P-212-210	15"	RCP	71.34'	2.38%	CB-212	CB-210	280.40'	278.599'
P-213-212	15"	RCP	31.59'	0.47%	CB-213	CB-212	280.67'	280.499'
P-214A-214	15"	RCP	27.02'	0.45%	CB-214A	CB-214	265.17'	265.029'
P-214B-214	24"	RCP	60.90'	1.54%	CB-214B	CB-214	265.48'	264.479'
P-215-214	24"	RCP	107.14'	0.54%	CB-215	CB-214B	266.13'	265.529'
P-216-215	24"	RCP	27.12'	0.51%	CB-216	CB-215	266.49'	266.329'
P-217-216	15"	RCP	31.49'	0.54%	CB-217	CB-216	267.09'	266.889'

PIPE TABLE

PIPE NAME	SIZE	MATERIAL	LENGTH	SLOPE	START	END	START INV	END INV
P-218-217	15"	RCP	104.42'	0.50%	CB-218	CB-217	267.68'	267.139'
P-219-218	15"	RCP	30.45'	0.49%	CB-219	CB-218	267.90'	267.729'
P-220-216	18"	RCP	124.68'	1.23%	CB-220	CB-216	270.60'	269.021'
P-220-222	18"	RCP	324.42'	0.50%	CB-222	CB-220	272.29'	270.659'
P-221-220	15"	RCP	27.02'	1.00%	CB-221	CB-220	271.64'	271.329'
P-222A-222	15"	RCP	1.96'	0.67%	CB-222A	CB-222	272.44'	272.399'
P-223-222A	15"	RCP	27.02'	0.65%	CB-223	CB-222A	272.69'	272.489'
P-224-203A	42"	RCP	75.21'	0.75%	DI-224	YI-202A	262.48'	261.889'
P-224-231	42"	RCP	40.01'	0.79%	YI-231	DI-224	262.92'	262.569'
P-224A-224	15"	RCP	117.20'	0.58%	DI-224A	DI-224	265.32'	264.619'
P-225-224	18"	RCP	43.66'	0.82%	DI-225	DI-224	265.06'	264.669'
P-225-226	15"	RCP	127.72'	1.93%	DI-226	DI-225	267.90'	265.359'
P-227-226	15"	RCP	138.49'	1.65%	DI-227	DI-226	270.35'	267.999'
P-228-227	15"	RCP	136.05'	2.05%	DI-228	DI-227	273.32'	270.449'
P-229-228	15"	RCP	41.69'	0.52%	CB-229	DI-228	273.61'	273.369'
P-230-229	15"	RCP	34.01'	0.50%	CB-230	CB-229	273.85'	273.659'
P-231-232	42"	RCP	43.91'	0.78%	YI-232	YI-231	263.40'	263.019'
P-232-233	42"	RCP	33.81'	0.76%	CB-233	YI-232	263.79'	263.499'
P-234-235	15"	RCP	58.16'	0.50%	CB-235	CB-234	265.39'	265.079'
P-235-236	15"	RCP	141.22'	0.50%	CB-236	CB-235	266.11'	265.389'

PIPE TABLE

PIPE NAME	SIZE	MATERIAL	LENGTH	SLOPE	START	END	START INV	END INV
P-236-237	15"	RCP	27.51'	0.48%	CB-237	CB-236	266.26'	266.109'
P-238-234	30"	RCP	29.80'	0.50%	YI-238	CB-234	264.87'	264.699'
P-238-239	30"	RCP	65.38'	0.50%	DI-239	YI-238	265.27'	264.919'
P-240-239	15"	RCP	50.21'	2.98%	FES-240	DI-239	268.33'	266.759'
P-241-239	15"	RCP	67.80'	1.00%	DI-241	DI-239	267.73'	267.009'
P-242-241	15"	RCP	112.83'	0.87%	DI-242	DI-241	268.80'	267.779'
P-243-233	42"	RCP	84.85'	1.00%	CB-243	CB-233	264.73'	263.839'
P-243-242	15"	RCP	132.10'	1.03%	DI-243	DI-242	270.30'	268.899'
P-244-233	36"	RCP	29.01'	0.48%	CB-234	CB-233	264.21'	264.049'
P-244-243	42"	RCP	131.61'	1.65%	CB-244	CB-243	267.02'	264.779'
P-244-245	15"	RCP	27.52'	0.51%	CB-245	CB-244	268.24'	268.079'
P-245-246	15"	RCP	44.59'	1.46%	YI-246	CB-245	269.00'	268.289'
P-247-239	15"	RCP	69.15'	0.85%	DI-247	DI-239	267.83'	267.209'
P-247A-247	15"	RCP	126.21'	1.11%	DI-247A	DI-247	269.46'	268.009'
P-248-244	42"	RCP	212.10'	1.97%	CB-248	CB-244	271.37'	267.119'
P-249-248	42"	RCP	128.59'	0.50%	CB-249	CB-248	272.13'	271.469'
P-249-250	42"	RCP	53.83'	0.59%	CB-250	CB-249	272.57'	272.229'
P-250-251	18"	RCP	34.13'	0.50%	CB-251	CB-250	274.76'	274.569'
P-250-260	42"	RCP	54.59'	0.63%	YI-260	CB-250	272.76'	272.389'
P-251-252	18"	RCP	96.22'	0.51%	CB-252	CB-251	275.56'	275.049'

PIPE TABLE

PIPE NAME	SIZE	MATERIAL	LENGTH	SLOPE	START	END	START INV	END INV
P-252-254	18"	RCP	119.26'	0.49%	CB-254	CB-252	276.22'	275.609'
P-254-255	18"	RCP	33.96'	0.53%	CB-255	CB-254	276.48'	276.279'
P-255-256	18"	RCP	102.06'	0.49%	CB-256	CB-255	279.34'	278.819'
P-256-257	15"	RCP	68.67'	0.44%	FES-257	CB-256	280.00'	279.689'
P-256-258	15"	RCP	137.44'	0.50%	CB-258	CB-256	281.46'	280.749'
P-258-259	15"	RCP	53.42'	0.51%	CB-259	CB-258	281.85'	281.559'
P-260-261	42"	RCP	41.69'	0.48%	DI-261	YI-260	273.08'	272.859'
P-261-262	36"	RCP	67.86'	0.60%	DI-262	DI-261	273.90'	273.469'
P-261-267	15"	RCP	138.89'	1.75%	DI-267	DI-261	278.12'	275.619'
P-262-263	36"	RCP	16.22'	2.71%	HW-263	DI-262	274.50'	273.999'
P-262-264	15"	RCP	73.87'	1.18%	DI-264	DI-262	276.50'	275.579'
P-264-266	15"	RCP	24.09'	7.70%	FES-266	DI-264	278.70'	276.699'
P-267-269	15"	RCP	116.47'	1.50%	DI-269	DI-267	280.03'	278.221'
P-300A-300	24"	RCP	36.50'	0.85%	DMH-300A	HW-300	260.33'	259.999'
P-301-300A	24"	RCP	70.87'	1.41%	RTYI-301	DMH-300A	266.26'	265.199'
P-301A-301	24"	RCP	88.93'	0.60%	DI-301A	RTYI-301	266.86'	266.299'
P-302-301A	18"	RCP	143.92'	3.38%	DI-302	DI-301A	272.46'	267.459'
P-302A-302	18"	RCP	114.68'	2.07%	DI-302A	DI-302	275.02'	272.559'
P-303-302A	18"	RCP	114.71'	1.57%	DI-303	DI-302A	276.98'	275.119'
P-304-303	18"	RCP	101.18'	1.35%	DI-304	DI-303	278.50'	277.079'

PIPE TABLE

PIPE NAME	SIZE	MATERIAL	LENGTH	SLOPE	START	END	START INV	END INV
P-305-304	18"	RCP	58.86'	1.39%	CB-305	DI-304	279.49'	278.599'
P-305A-305	15"	RCP	32.61'	6.13%	CB-305A	CB-305	285.63'	283.389'
P-306-305	18"	RCP	43.04'	1.00%	CB-306	CB-305	280.01'	279.539'
P-307-306	15"	RCP	45.95'	1.15%	DI-307	CB-306	282.94'	282.349'
P-308-307	15"	RCP	59.27'	1.05%	HW-308	DI-307	283.44'	282.789'
P-600-601	15"	RCP	24.88'	0.73%	CB-601	FES-600	278.20'	277.999'
P-701-700	15"	HP	35.93'	0.29%	DB-701	FES-700	272.41'	272.299'
P-702-701	15"	HP	25.77'	0.44%	DB-702	DB-701	272.62'	272.489'
P-703-702	15"	HP	21.34'	0.43%	DB-703	DB-702	272.78'	272.669'
P-704-703	15"	HP	25.70'	0.54%	DB-704	DB-703	272.99'	272.829'
P204-203	18"	RCP	178.66'	1.25%	CB-204	CB-203	268.58'	266.289'

PIPE TABLE

PIPE NAME	SIZE	MATERIAL	LENGTH	SLOPE	START	END	START INV	END INV
P-401A-400	15"	RCP	71.97'	1.27%	FES-401A	DMH-401	276.70'	275.758'
P-402-401	15"	RCP	31.69'	0.89%	FES-402	DMH-401	276.50'	276.200'

PIPE TABLE

PIPE NAME	SIZE	MATERIAL	LENGTH	SLOPE	START	END	START INV	END INV
P-401-403	15"	RCP	25.86'	0.90%	CB-403	DMH-401	277.50'	277.250'
P-403-404	15"	RCP	149.88'	0.99%	CB-404	CB-403	279.00'	277.500'
P-501-502	15"	RCP	96.07'	0.52%	DI-502	DMH-501	281.56'	281.036'
P-501-503	15"	RCP	139.89'	0.50%	CB-503	DMH-501	281.89'	281.172'

PIPE TABLE

PIPE NAME	SIZE	MATERIAL	LENGTH	SLOPE	START	END	START INV	END INV
P-69	48"	RCP	48.34'	1.84%	RISER-102	DMH-101	257.00'	256.000'
P-70	48"	RCP	26.73'	0.50%	DMH-101	HW-100	250.15'	250.000'

Town Certification. This design has been reviewed by the Engineer for the Town of Knightdale, and to the best of my knowledge and belief, it conforms to the requirements established in the Standards Specifications of the Town of Knightdale.

By: _____ Date: _____
Town Engineer

These plans are approved by Town of Knightdale and serve as construction plans for this project.

By: _____ Date: _____
Land Use Administrator

Six Forks Place III Ste. 230
353 E. Six Forks Road
Raleigh, NC 27609
919.594.1626

Rivers & ASSOCIATES, INC. Since 1918
riversandassociates.com
Engineers Planners Surveyors Landscape Architects

NORTH CAROLINA PROFESSIONAL SEAL 26493 ENGINEER STEPHEN JAMES BALLANCE

Stephen James Ballance, PE
Rivers & Associates, Inc.
Engineering Corporation
C-0987

REVISIONS:

NO.	DESCRIPTION	DATE	BY
1	1ST CONSTRUCTION DRAWING SUBMITTAL	05/25/26	

ASHBURY & THE HOLDING COMPANY, LLC

OLD FAISON PLACE

TOWN OF KNIGHTDALE ~ WAKE COUNTY ~ NORTH CAROLINA

GRADING PLAN

DATE:

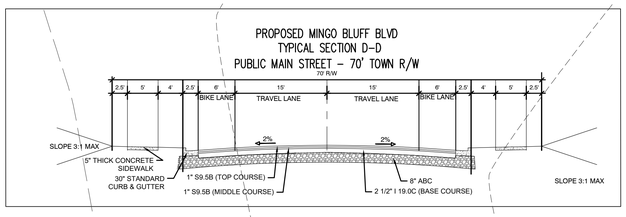
DESIGNED BY:	CS
DRAWN BY:	TAH
CHECKED BY:	SJB
PROJECT No.	2022113
DRAWING No.	W-4104
SCALE:	AS SHOWN

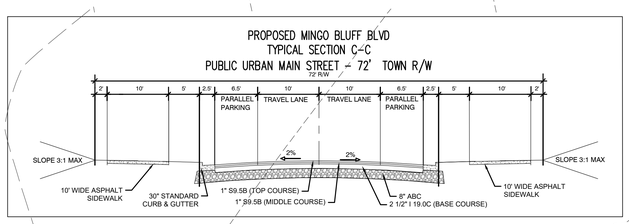
SHEET No.

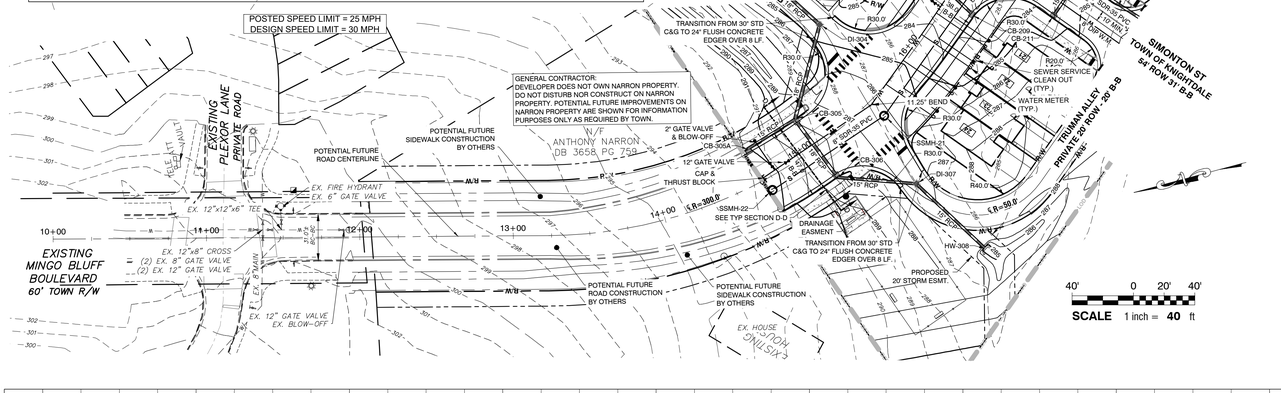
C4.01A

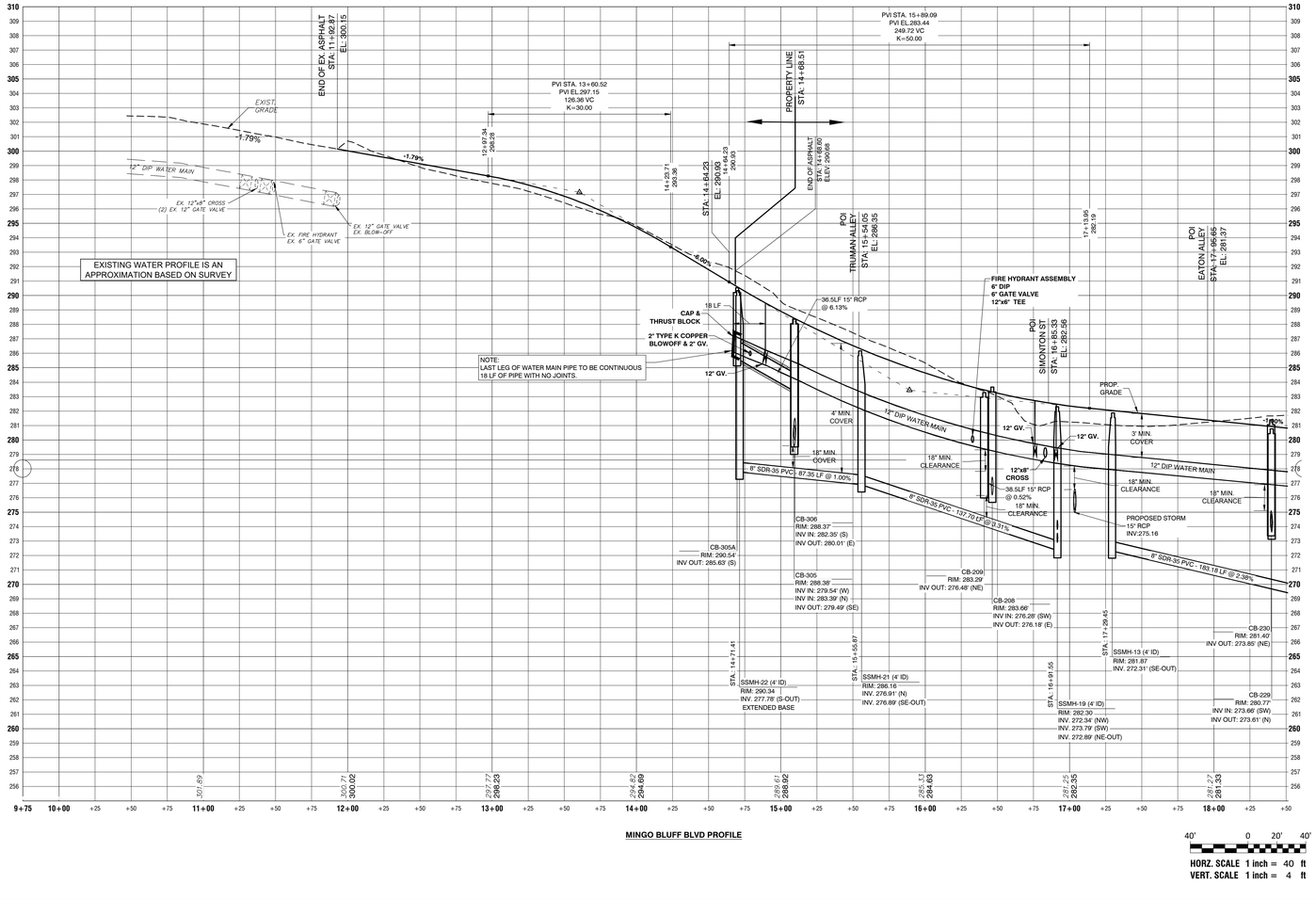
Do Not Use for Construction - PRELIMINARY

P:\2022\2022113\CAD\C4.01A GRADING PLAN.dwg, 5/25/2026 3:46:47 PM, Tyler Hall, 1:1









MINGO BLUFF BLVD PROFILE

CITY OF RALEIGH STANDARD UTILITY NOTES (as applicable):

1. ALL MATERIALS & CONSTRUCTION METHODS SHALL BE IN ACCORDANCE WITH RALEIGH WATER DESIGN STANDARDS, DETAILS & SPECIFICATIONS (REFERENCE: RALEIGH WATER HANDBOOK, CURRENT EDITION
2. UTILITY SEPARATION REQUIREMENTS:
   a. A DISTANCE OF 100' SHALL BE MAINTAINED BETWEEN SANITARY SEWER & ANY PRIVATE OR PUBLIC WATER SUPPLY SOURCE SUCH AS AN IMPOUNDED RESERVOIR USED AS A SOURCE OF DRINKING WATER. IF ADEQUATE LATERAL SEPARATION CANNOT BE ACHIEVED, FERROUS SANITARY SEWER PIPE SHALL BE SPECIFIED & INSTALLED TO WATERLINE SPECIFICATIONS. HOWEVER, THE MINIMUM SEPARATION SHALL NOT BE LESS THAN 25' FROM A PRIVATE WELL OR 50' FROM A PUBLIC WELL
   b. WHEN INSTALLING WATER &/OR SEWER MAINS, THE HORIZONTAL SEPARATION BETWEEN UTILITIES SHALL BE 10', IF THIS SEPARATION CANNOT BE MAINTAINED DUE TO EXISTING CONDITIONS, THE VARIATION ALLOWED IS THE WATER MAIN IN A SEPARATE TRENCH WITH THE ELEVATION OF THE WATER MAIN AT LEAST 18" ABOVE THE TOP OF THE SEWER & MUST BE APPROVED BY THE PUBLIC UTILITIES DIRECTOR.ALL DISTANCES ARE MEASURED FROM OUTSIDE DIAMETER TO OUTSIDE DIAMETER
   c. WHERE IT IS IMPOSSIBLE TO OBTAIN PROPER SEPARATION, OR ANYTIME A SANITARY SEWER PASSES OVER A WATERMAIN, DIP MATERIALS OR STEEL ENCASEMENT EXTENDED 10' ON EACH SIDE OF CROSSING MUST BE SPECIFIED & INSTALLED TO WATERLINE SPECIFICATIONS
   d. 5.0' MINIMUM HORIZONTAL SEPARATION IS REQUIRED BETWEEN ALL SANITARY SEWER & STORM SEWER FACILITIES, UNLESS DIP MATERIAL IS SPECIFIED FOR SANITARY SEWER
   e. MAINTAIN 18" MIN. VERTICAL SEPARATION AT ALL WATERMAIN & RCP STORM DRAIN CROSSINGS; MAINTAIN 18" MIN VERTICAL SEPARATION AT ALL SANITARY SEWER & RCP STORM DRAIN CROSSINGS. WHERE ADEQUATE SEPARATIONS CANNOT BE ACHIEVED, SPECIFY DIP MATERIALS & A CONCRETE CRADLE HAVING 6" MIN. CLEARANCE (PER CORPUD DETAILS W-41 & S-49)
   f. ALL OTHER UNDERGROUND UTILITIES SHALL CROSS WATER & SEWER FACILITIES WITH 18" MIN. VERTICAL SEPARATION REQUIRED
3. ANY NECESSARY FIELD REVISIONS ARE SUBJECT TO REVIEW & APPROVAL OF AN AMENDED PLAN &/OR PROFILE BY RALEIGH WATER PRIOR TO CONSTRUCTION
4. DEVELOPER SHALL PROVIDE 30 DAYS ADVANCE WRITTEN NOTICE TO OWNER FOR ANY WORK REQUIRED WITHIN AN EXISTING CITY OF RALEIGH UTILITY EASEMENT TRAVERSING PRIVATE PROPERTY
5. CONTRACTOR SHALL MAINTAIN CONTINUOUS WATER & SEWER SERVICE TO EXISTING RESIDENCES & BUSINESSES THROUGHOUT CONSTRUCTION OF PROJECT. ANY NECESSARY SERVICE INTERRUPTIONS SHALL BE PRECEDED BY A 24 HOUR ADVANCE NOTICE TO RALEIGH WATER
6. SEWER BYPASS PUMPING - A BYPASS PLAN SEALED BY AN NC PROFESSIONAL ENGINEER SHALL BE PROVIDED TO RALEIGH WATER PRIOR TO PUMPING OPERATIONS FOR APPROVAL. THE OPERATIONS AND EQUIPMENT SHALL COMPLY WITH THE RALEIGH WATER HANDBOOK.
7. 3.0' MINIMUM COVER IS REQUIRED ON ALL WATER MAINS & SEWER FORCEMAINS. 4.0' MINIMUM COVER IS REQUIRED ON ALL REUSE MAINS
8. IT IS THE DEVELOPER'S RESPONSIBILITY TO ABANDON OR REMOVE EXISTING WATER & SEWER SERVICES NOT BEING USED IN REDEVELOPMENT OF A SITE UNLESS OTHERWISE DIRECTED BY THE CITY OF RALEIGH PUBLIC UTILITIES DEPARTMENT. THIS INCLUDES ABANDONING TAP AT MAIN & REMOVAL OF SERVICE FROM ROW OR EASEMENT PER CORPUD HANDBOOK PROCEDURE
9. INSTALL WATER SERVICES WITH METERS LOCATED AT ROW OR WITHIN A 2'X2' WATERLINE EASEMENT IMMEDIATELY ADJACENT. NOTE: IT IS THE APPLICANT'S RESPONSIBILITY TO PROPERLY SIZE THE WATER SERVICE FOR EACH CONNECTION TO PROVIDE ADEQUATE FLOW & PRESSURE
10. INSPECTIONS OF 4" AND LARGER WATER MAINS OF THE PRIVATE DISTRIBUTION SYSTEM WILL BE INSPECTED AS PART OF THE INFRASTRUCTURE PERMIT
11. PRIVATE SEWER MAINS AS PART OF A COLLECTION SYSTEM ARE PERMITTED AND INSPECTED UNDER THE PRIVATE INFRASTRUCTURE PERMIT FOR SEWER
12. ANY WATER OR SEWER SERVICES ON PRIVATE PROPERTY THAT WILL BE INSTALLED UNDER CONSTRUCTION DRAWINGS MAY REQUIRE A PLUMBING UTILITY PERMIT IN THE CITY OF RALEIGH
13. INSTALL SEWER SERVICES WITH CLEANOUTS LOCATED AT ROW OR EASEMENT LINE & SPACED PER THE CURRENT NC PLUMBING CODE
14. PRESSURE REDUCING VALVES ARE REQUIRED ON ALL WATER SERVICES EXCEEDING 80 PSI; BACKWATER VALVES ARE REQUIRED ON ALL SANITARY SEWER SERVICES HAVING BUILDING DRAINS LOWER THAN 1.0' ABOVE THE NEXT UPSTREAM MANHOLE
15. ALL ENVIRONMENTAL PERMITS APPLICABLE TO THE PROJECT MUST BE OBTAINED FROM NCDWQ, USACE &/OR FEMA FOR ANY RIPARIAN BUFFER, WETLAND &/OR FLOODPLAIN IMPACTS (RESPECTIVELY) PRIOR TO CONSTRUCTION.
16. NCDOT / RAILROAD ENCROACHMENT AGREEMENTS ARE REQUIRED FOR ANY UTILITY WORK (INCLUDING MAIN EXTENSIONS & SERVICE TAPS) WITHIN STATE OR RAILROAD ROW PRIOR TO CONSTRUCTION
17. GREASE INTERCEPTOR / OIL WATER SEPARATOR SIZING CALCULATIONS & INSTALLATION SPECIFICATIONS SHALL BE APPROVED BY THE RW FOG PROGRAM COORDINATOR PRIOR TO ISSUANCE OF A UC / BUILDING PERMIT. CONTACT (919) 996-4516 OR FOG@RALEIGHNC.GOV FOR MORE INFORMATION.
18. CROSS-CONNECTION REQUIREMENTS:
   a. CROSS-CONNECTION CONTROL PROTECTION DEVICES ARE REQUIRED BASED ON THE DEGREE OF HEALTH HAZARD INVOLVED AS LISTED IN APPENDIX B OF THE RULES GOVERNING PUBLIC WATER SYSTEMS IN NORTHC AROLINA
   b. THE DEVICES SHALL MEET THE AMERICAN SOCIETY OF SANITARY ENGINEERING (ASSE) STANDARDS AND BE ON THE UNIVERSITY OF SOUTHERN CALIFORNIA APPROVAL LIST
   c. THE DEVICE AND INSTALLATION SHALL MEET THE GUIDELINES OF APPENDIX A - GUIDELINES AND REQUIREMENTS FOR THE CROSS CONNECTION PROGRAM IN RALEIGH'S SERVICE AREA
   d. THE DEVICES SHALL BE INSTALLED AND TESTED (BOTH, INITIAL AND PERIODIC TESTING THEREAFTER) IN ACCORDANCE WITH THE MANUFACTURERS RECOMMENDATIONS OR THE LOCAL CROSS CONNECTION CONTROL PROGRAM, WHICHEVER IS MORE STRINGENT. CONTACT CROSS.CONNECTION@RALEIGHNC.GOV FOR MORE INFORMATION
19. NOTICE FOR PROJECTS THAT INVOLVE AN OVERSIZED MAIN OR URBAN MAIN REPLACEMENT. ANY CITY REIMBURSEMENT GREATER THAN $250,000.00 MUST UNDERGO THE PUBLIC BIDDING PROCESS
20. PRIVATE SUB-METERING - NO RESALE OF WATER SHALL OCCUR WITHOUT APPROVAL OF THE NORTH CAROLINA UTILITY COMMISSION. SUB-METERING SHALL BE IN ACCORDANCE WITH SECTION 1400 OF THE "SAFE DRINKING WATER ACT"

SEE SURVEY SHEET FOR TBM
DRAWING FILE NO: FAISON-RECOM.DWG
DATE: OCTOBER 22, 2024

GENERAL CONTRACTOR
PRIOR TO BEGINNING ANY CONSTRUCTION, FIELD SURVEY VERIFY LOCATION, DEPTH, TYPE, SIZE, MATERIAL AND CONDITION OF ALL EXISTING UTILITIES IN THE WORK AREA. IN CASE OF DISCREPANCY OR CONFLICT, THEN NOTIFY ENGINEER.

RESIDENTIAL WATER & SEWER SERVICES SCHEMATIC
- 4" PVC (OR AS NOTED) SANITARY SEWER SERVICE LATERALS @ 1.1% MIN (TYP)
- 1" POLY TUBING WITH 5/8" DOMESTIC METER (OR AS NOTED) WATER SERVICE LATERAL (TYP)

Town Certification. This design has been reviewed by the Engineer for the Town of Knightdale, and to the best of my knowledge and belief, it conforms to the requirements established in the Standards Specifications of the Town of Knightdale.

By: _____ Date: _____
Town Engineer

These plans are approved by Town of Knightdale and serve as construction plans for this project.

By: _____ Date: _____
Land Use Administrator

Six Forks Place III Ste. 230
353 E. Six Forks Road
Raleigh, NC 27609
919.594.1626
Rivers & ASSOCIATES, INC. Since 1918
riversandassociates.com
Engineers Planners Surveyors Landscape Architects
NORTH CAROLINA PROFESSIONAL SEAL 26493 ENGINEER SARAH A. JOHNSON

REVISIONS:

NO.	DESCRIPTION	DATE	BY
1	1ST CONSTRUCTION DRAWING SUBMITTAL	06/25/26	

ASHBURY & THE HOLDING COMPANY, LLC

OLD FAISON PLACE

TOWN OF KNIGHTDALE – WAKE COUNTY – NORTH CAROLINA

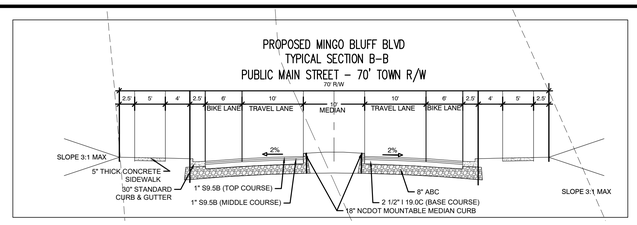
MINGO BLUFF BLVD PLAN AND PROFILE

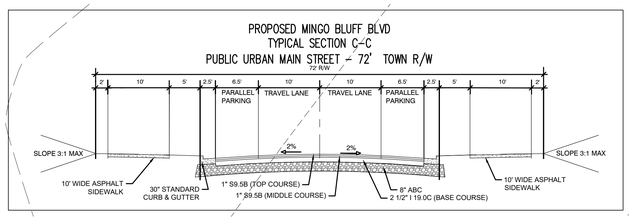
DATE:

DESIGNED BY:	CS
DRAWN BY:	TAH
CHECKED BY:	SJB
PROJECT No.	2022113
DRAWING No.	W-4104
SCALE:	AS SHOWN
SHEET No.	C4.02

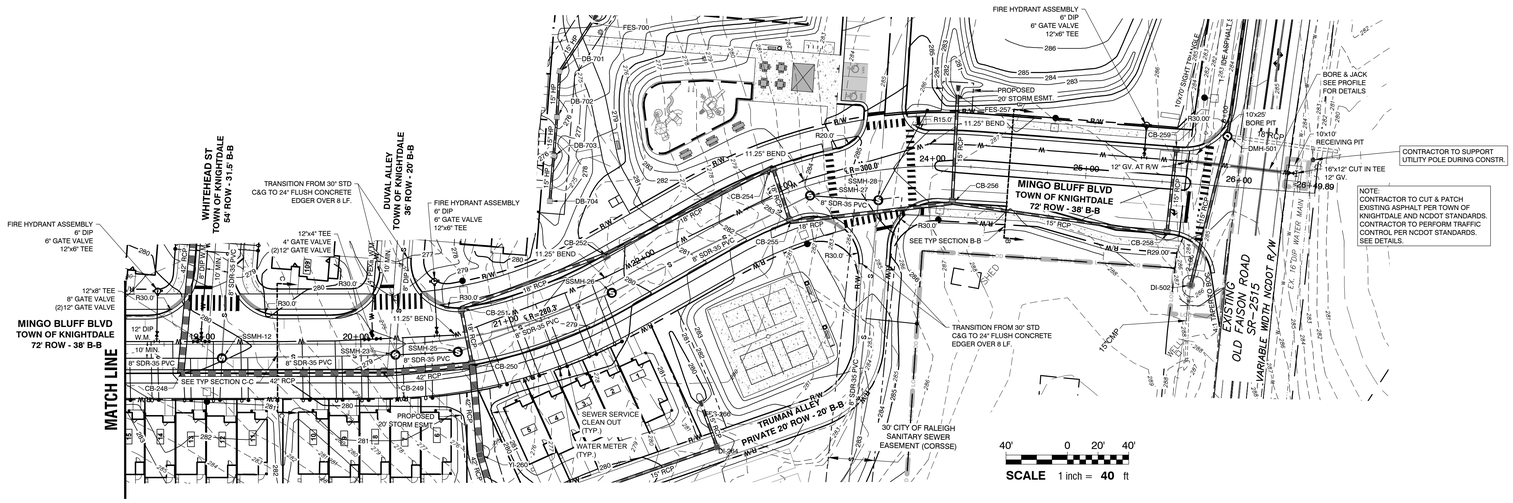
Do Not Use for Construction - PRELIMINARY

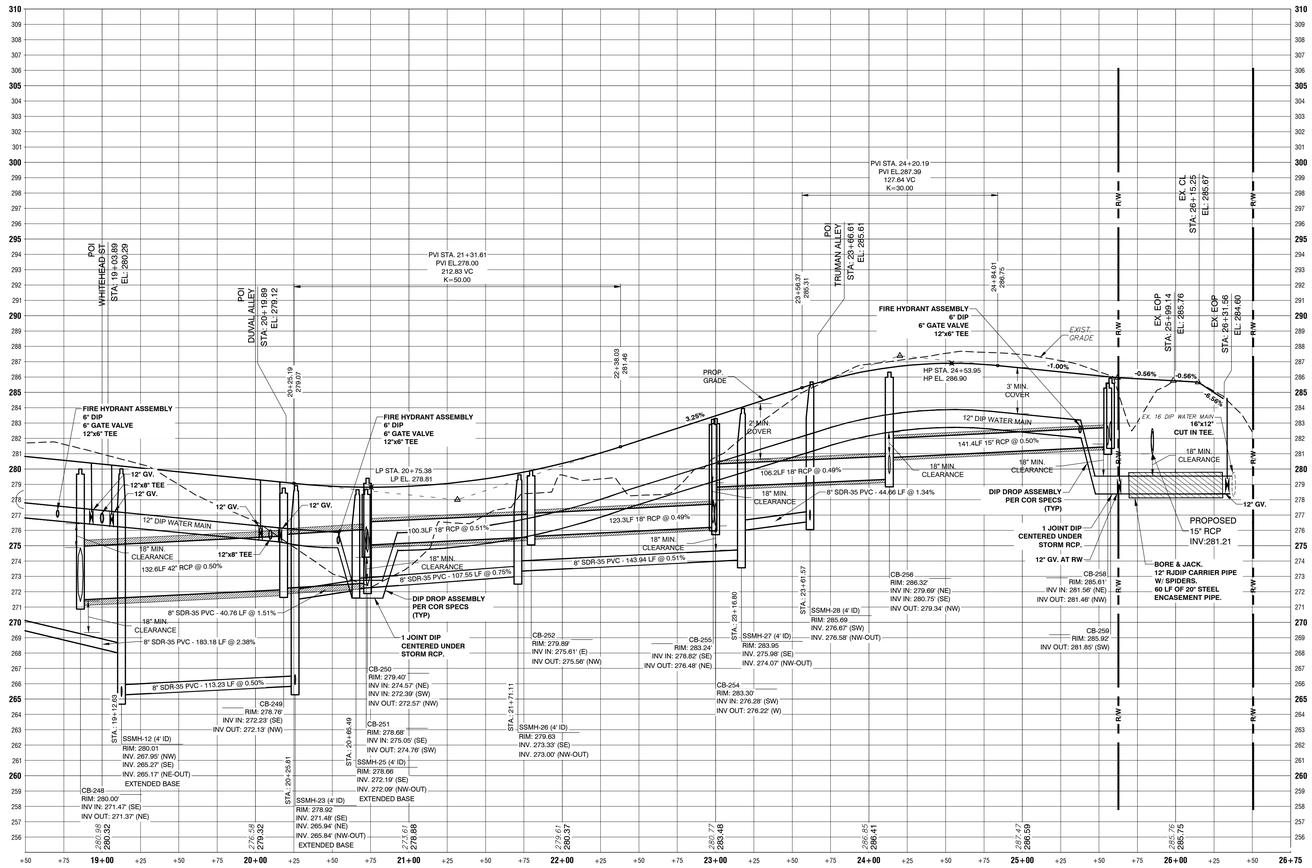
G:\2022\2022113\DWG_SHEETS FOR PLANS PLACE\2022113-OLDFAISON-PROFILES - C4.02 MINGO BLUFF BLVD PLAN AND PROFILE - 2022113 (1).DWG, 6/25/2026 9:43:57 AM, EDWIN.YORK

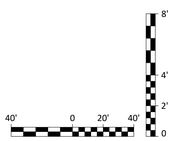




POSTED SPEED LIMIT = 25 MPH
DESIGN SPEED LIMIT = 30 MPH







CITY OF RALEIGH STANDARD UTILITY NOTES (as applicable):

1. ALL MATERIALS & CONSTRUCTION METHODS SHALL BE IN ACCORDANCE WITH RALEIGH WATER DESIGN STANDARDS, DETAILS & SPECIFICATIONS (REFERENCE: RALEIGH WATER HANDBOOK, CURRENT EDITION
2. UTILITY SEPARATION REQUIREMENTS:
   a. A DISTANCE OF 100' SHALL BE MAINTAINED BETWEEN SANITARY SEWER & ANY PRIVATE OR PUBLIC WATER SUPPLY SOURCE SUCH AS AN IMPOUNDED RESERVOIR USED AS A SOURCE OF DRINKING WATER. IF ADEQUATE LATERAL SEPARATION CANNOT BE ACHIEVED, FERROUS SANITARY SEWER PIPE SHALL BE SPECIFIED & INSTALLED TO WATERLINE SPECIFICATIONS. HOWEVER, THE MINIMUM SEPARATION SHALL NOT BE LESS THAN 25' FROM A PRIVATE WELL OR 50' FROM A PUBLIC WELL
   b. WHEN INSTALLING WATER &/OR SEWER MAINS, THE HORIZONTAL SEPARATION BETWEEN UTILITIES SHALL BE 10'. IF THIS SEPARATION CANNOT BE MAINTAINED DUE TO EXISTING CONDITIONS, THE VARIATION ALLOWED IS THE WATER MAIN IN A SEPARATE TRENCH WITH THE ELEVATION OF THE WATER MAIN AT LEAST 18" ABOVE THE TOP OF THE SEWER & MUST BE APPROVED BY THE PUBLIC UTILITIES DIRECTOR.ALL DISTANCES ARE MEASURED FROM OUTSIDE DIAMETER TO OUTSIDE DIAMETER
   c. WHERE IT IS IMPOSSIBLE TO OBTAIN PROPER SEPARATION, OR ANYTIME A SANITARY SEWER PASSES OVER A WATERMAIN, DIP MATERIALS OR STEEL ENCASEMENT EXTENDED 10' ON EACH SIDE OF CROSSING MUST BE SPECIFIED & INSTALLED TO WATERLINE SPECIFICATIONS
   d. 5.0' MINIMUM HORIZONTAL SEPARATION IS REQUIRED BETWEEN ALL SANITARY SEWER & STORM SEWER FACILITIES, UNLESS DIP MATERIAL IS SPECIFIED FOR SANITARY SEWER
   e. MAINTAIN 18" MIN. VERTICAL SEPARATION AT ALL WATERMAIN & RCP STORM DRAIN CROSSINGS; MAINTAIN 18" MIN. VERTICAL SEPARATION AT ALL SANITARY SEWER & RCP STORM DRAIN CROSSINGS. WHERE ADEQUATE SEPARATIONS CANNOT BE ACHIEVED, SPECIFY DIP MATERIALS & A CONCRETE CRADLE HAVING 6" MIN. CLEARANCE (PER CORPUD DETAILS W-41 & S-49)
   f. ALL OTHER UNDERGROUND UTILITIES SHALL CROSS WATER & SEWER FACILITIES WITH 18" MIN. VERTICAL SEPARATION REQUIRED
3. ANY NECESSARY FIELD REVISIONS ARE SUBJECT TO REVIEW & APPROVAL OF AN AMENDED PLAN &/OR PROFILE BY RALEIGH WATER PRIOR TO CONSTRUCTION
4. DEVELOPER SHALL PROVIDE 30 DAYS ADVANCE WRITTEN NOTICE TO OWNER FOR ANY WORK REQUIRED WITHIN AN EXISTING CITY OF RALEIGH UTILITY EASEMENT TRAVERSING PRIVATE PROPERTY
5. CONTRACTOR SHALL MAINTAIN CONTINUOUS WATER & SEWER SERVICE TO EXISTING RESIDENCES & BUSINESSES THROUGHOUT CONSTRUCTION OF PROJECT. ANY NECESSARY SERVICE INTERRUPTIONS SHALL BE PRECEDED BY A 24 HOUR ADVANCE NOTICE TO RALEIGH WATER
6. SEWER BYPASS PUMPING - A BYPASS PLAN SEALED BY AN NC PROFESSIONAL ENGINEER SHALL BE PROVIDED TO RALEIGH WATER PRIOR TO PUMPING OPERATIONS FOR APPROVAL. THE OPERATIONS AND EQUIPMENT SHALL COMPLY WITH THE RALEIGH WATER HANDBOOK.
7. 3.0' MINIMUM COVER IS REQUIRED ON ALL WATER MAINS & SEWER FORCEMAINS. 4.0' MINIMUM COVER IS REQUIRED ON ALL REUSE MAINS
8. IT IS THE DEVELOPER'S RESPONSIBILITY TO ABANDON OR REMOVE EXISTING WATER & SEWER SERVICES NOT BEING USED IN REDEVELOPMENT OF A SITE UNLESS OTHERWISE DIRECTED BY THE CITY OF RALEIGH PUBLIC UTILITIES DEPARTMENT. THIS INCLUDES ABANDONING TAP AT MAIN & REMOVAL OF SERVICE FROM ROW OR EASEMENT PER CORPUD HANDBOOK PROCEDURE
9. INSTALL WATER SERVICES WITH METERS LOCATED AT ROW OR WITHIN A 2'X2' WATERLINE EASEMENT IMMEDIATELY ADJACENT. NOTE: IT IS THE APPLICANT'S RESPONSIBILITY TO PROPERLY SIZE THE WATER SERVICE FOR EACH CONNECTION TO PROVIDE ADEQUATE FLOW & PRESSURE
10. INSPECTIONS OF 4" AND LARGER WATER MAINS OF THE PRIVATE DISTRIBUTION SYSTEM WILL BE INSPECTED AS PART OF THE INFRASTRUCTURE PERMIT
11. PRIVATE SEWER MAINS AS PART OF A COLLECTION SYSTEM ARE PERMITTED AND INSPECTED UNDER THE PRIVATE INFRASTRUCTURE PERMIT FOR SEWER
12. ANY WATER OR SEWER SERVICES ON PRIVATE PROPERTY THAT WILL BE INSTALLED UNDER CONSTRUCTION DRAWINGS MAY REQUIRE A PLUMBING UTILITY PERMIT IN THE CITY OF RALEIGH
13. INSTALL SEWER SERVICES WITH CLEANOUTS LOCATED AT ROW OR EASEMENT LINE & SPACED PER THE CURRENT NC PLUMBING CODE
14. PRESSURE REDUCING VALVES ARE REQUIRED ON ALL WATER SERVICES EXCEEDING 80 PSI; BACKWATER VALVES ARE REQUIRED ON ALL SANITARY SEWER SERVICES HAVING BUILDING DRAINS LOWER THAN 1.0' ABOVE THE NEXT UPSTREAM MANHOLE
15. ALL ENVIRONMENTAL PERMITS APPLICABLE TO THE PROJECT MUST BE OBTAINED FROM NCDWQ, USACE &/OR FEMA FOR ANY RIPARIAN BUFFER, WETLAND &/OR FLOODPLAIN IMPACTS (RESPECTIVELY) PRIOR TO CONSTRUCTION.
16. NCDOT / RAILROAD ENCROACHMENT AGREEMENTS ARE REQUIRED FOR ANY UTILITY WORK (INCLUDING MAIN EXTENSIONS & SERVICE TAPS) WITHIN STATE OR RAILROAD ROW PRIOR TO CONSTRUCTION
17. GREASE INTERCEPTOR / OIL WATER SEPARATOR SIZING CALCULATIONS & INSTALLATION SPECIFICATIONS SHALL BE APPROVED BY THE RW FOG PROGRAM COORDINATOR PRIOR TO ISSUANCE OF A UC / BUILDING PERMIT. CONTACT (919) 996-4516 OR FOG@RALEIGHNC.GOV FOR MORE INFORMATION.
18. CROSS-CONNECTION REQUIREMENTS:
   a. CROSS-CONNECTION CONTROL PROTECTION DEVICES ARE REQUIRED BASED ON THE DEGREE OF HEALTH HAZARD INVOLVED AS LISTED IN APPENDIX B OF THE RULES GOVERNING PUBLIC WATER SYSTEMS IN NORTHC AROLINA
   b. THE DEVICES SHALL MEET THE AMERICAN SOCIETY OF SANITARY ENGINEERING (ASSE) STANDARDS AND BE ON THE UNIVERSITY OF SOUTHERN CALIFORNIA APPROVAL LIST
   c. THE DEVICE AND INSTALLATION SHALL MEET THE GUIDELINES OF APPENDIX A - GUIDELINES AND REQUIREMENTS FOR THE CROSS CONNECTION PROGRAM IN RALEIGH'S SERVICE AREA
   d. THE DEVICES SHALL BE INSTALLED AND TESTED (BOTH, INITIAL AND PERIODIC TESTING THEREAFTER) IN ACCORDANCE WITH THE MANUFACTURERS RECOMMENDATIONS OR THE LOCAL CROSS CONNECTION CONTROL PROGRAM, WHICHEVER IS MORE STRINGENT. CONTACT CROSS.CONNECTION@RALEIGHNC.GOV FOR MORE INFORMATION
19. NOTICE FOR PROJECTS THAT INVOLVE AN OVERSIZED MAIN OR URBAN MAIN REPLACEMENT. ANY CITY REIMBURSEMENT GREATER THAN $250,000.00 MUST UNDERGO THE PUBLIC BIDDING PROCESS
20. PRIVATE SUB-METERING : NO RESALE OF WATER SHALL OCCUR WITHOUT APPROVAL OF THE NORTH CAROLINA UTILITY COMMISSION. SUB-METERING SHALL BE IN ACCORDANCE WITH SECTION 1400 OF THE "SAFE DRINKING WATER ACT"

RESIDENTIAL WATER & SEWER SERVICES SCHEMATIC
- 4" PVC (OR AS NOTED) SANITARY SEWER SERVICE LATERALS @ 1.1% MIN (TYP)
- 1" POLY TUBING WITH 5/8" DOMESTIC METER (OR AS NOTED) WATER SERVICE LATERAL (TYP)

SEE SURVEY SHEET FOR TBM
DRAWING FILE NO: FAISON-RECOM.DWG
DATE: OCTOBER 22, 2024

GENERAL CONTRACTOR
PRIOR TO BEGINNING ANY CONSTRUCTION, FIELD SURVEY VERIFY LOCATION, DEPTH, TYPE, SIZE, MATERIAL AND CONDITION OF ALL EXISTING UTILITIES IN THE WORK AREA. IN CASE OF DISCREPANCY OR CONFLICT, THEN NOTIFY ENGINEER.

Town Certification. This design has been reviewed by the Engineer for the Town of Knightdale, and to the best of my knowledge and belief, it conforms to the requirements established in the Standards Specifications of the Town of Knightdale.

By: _____ Date: _____
Town Engineer

These plans are approved by Town of Knightdale and serve as construction plans for this project.

By: _____ Date: _____
Land Use Administrator

Six Forks Place III Ste. 230
353 E. Six Forks Road
Raleigh, NC 27609
919.594.1626
Rivers & ASSOCIATES, INC. Since 1918
riversandassociates.com
Engineers Planners Surveyors Landscape Architects

NORTH CAROLINA PROFESSIONAL SEAL 26493 ENGINEER STEPHEN A. BUTLER

REVISIONS:

NO.	DESCRIPTION	DATE	BY
	1ST CONSTRUCTION DRAWING SUBMITTAL	06/25/26	

ASHBURY & THE HOLDING COMPANY, LLC

OLD FAISON PLACE

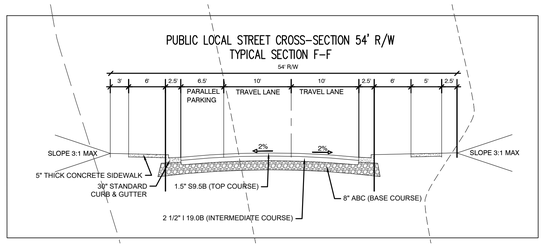
TOWN OF KNIGHTDALE – WAKE COUNTY – NORTH CAROLINA

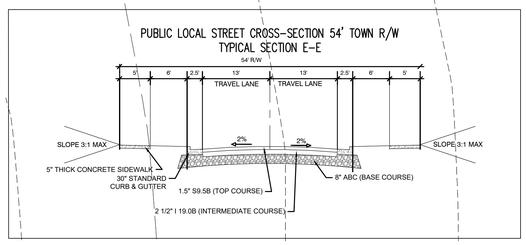
MINGO BLUFF BLVD PLAN AND PROFILE

DATE:

DESIGNED BY:	CS
DRAWN BY:	TAH
CHECKED BY:	SJB
PROJECT No.	2022113
DRAWING No.	W-4104
SCALE:	AS SHOWN
SHEET No.	C4.03

Do Not Use for Construction - PRELIMINARY

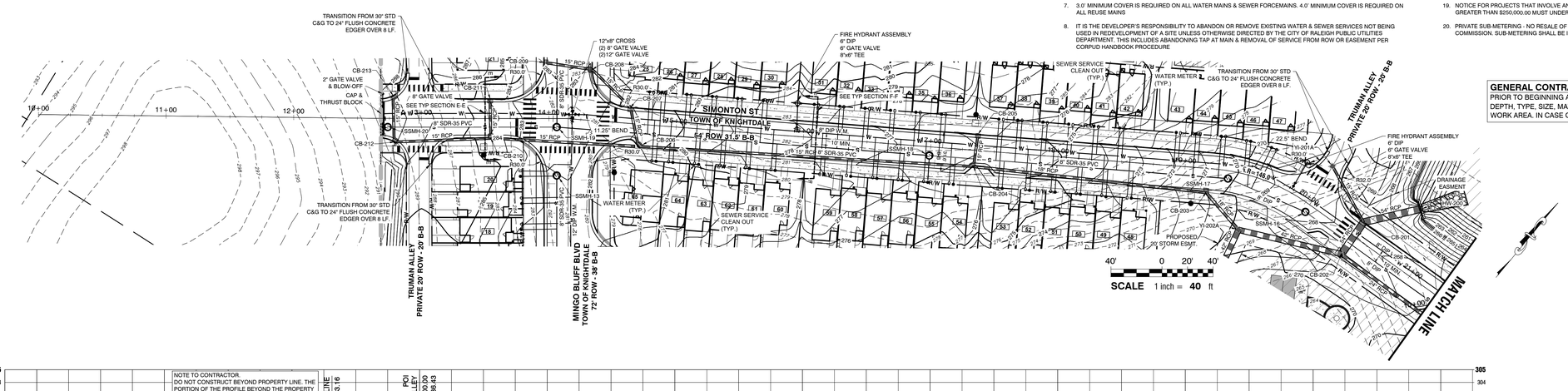




POSTED SPEED LIMIT = 20 MPH
DESIGN SPEED LIMIT = 25 MPH

CITY OF RALEIGH STANDARD UTILITY NOTES (AS APPLICABLE):

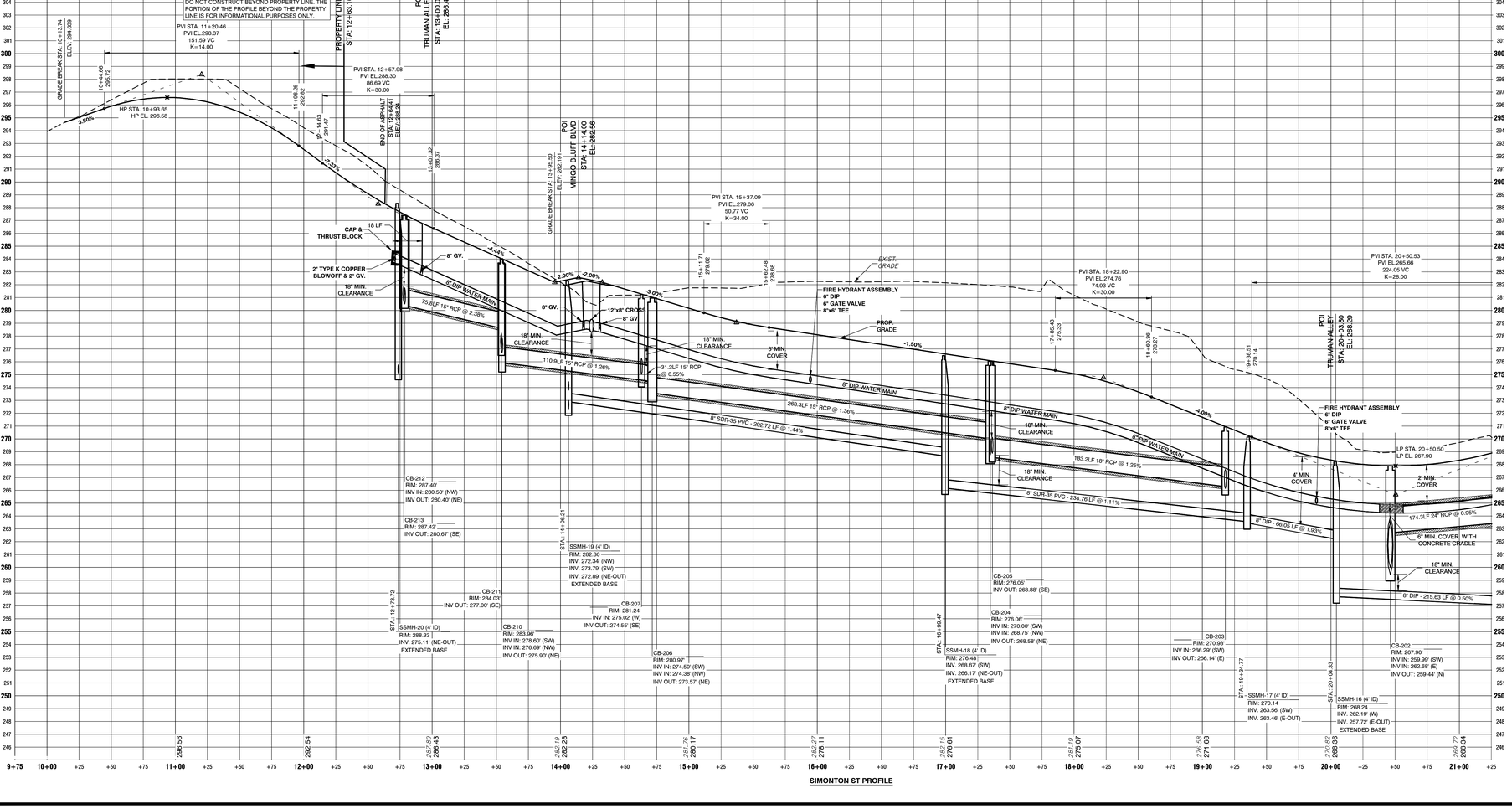
1. ALL MATERIALS & CONSTRUCTION METHODS SHALL BE IN ACCORDANCE WITH RALEIGH WATER DESIGN STANDARDS, DETAILS & SPECIFICATIONS (REFERENCE: RALEIGH WATER HANDBOOK, CURRENT EDITION
2. UTILITY SEPARATION REQUIREMENTS:
   a. A DISTANCE OF 100' SHALL BE MAINTAINED BETWEEN SANITARY SEWER & ANY PRIVATE OR PUBLIC WATER SUPPLY SOURCE SUCH AS AN IMPOUNDED RESERVOIR USED AS A SOURCE OF DRINKING WATER. IF ADEQUATE LATERAL SEPARATION CANNOT BE ACHIEVED, FERROUS SANITARY SEWER PIPE SHALL BE SPECIFIED & INSTALLED TO WATERLINE SPECIFICATIONS. HOWEVER, THE MINIMUM SEPARATION SHALL NOT BE LESS THAN 25' FROM A PRIVATE WELL OR 50' FROM A PUBLIC WELL
   b. WHEN INSTALLING WATER &/OR SEWER MAINS, THE HORIZONTAL SEPARATION BETWEEN UTILITIES SHALL BE 10'. IF THIS SEPARATION CANNOT BE MAINTAINED DUE TO EXISTING CONDITIONS, THE VARIATION ALLOWED IS THE WATER MAIN IN A SEPARATE TRENCH WITH THE ELEVATION OF THE WATER MAIN AT LEAST 18" ABOVE THE TOP OF THE SEWER & MUST BE APPROVED BY THE PUBLIC UTILITIES DIRECTOR.ALL DISTANCES ARE MEASURED FROM OUTSIDE DIAMETER TO OUTSIDE DIAMETER
   c. WHERE IT IS IMPOSSIBLE TO OBTAIN PROPER SEPARATION, OR ANYTIME A SANITARY SEWER PASSES OVER A WATERMAIN, DIP MATERIALS OR STEEL ENCASEMENT EXTENDED 10' ON EACH SIDE OF CROSSING MUST BE SPECIFIED & INSTALLED TO WATERLINE SPECIFICATIONS
   d. 5.0' MINIMUM HORIZONTAL SEPARATION IS REQUIRED BETWEEN ALL SANITARY SEWER & STORM SEWER FACILITIES, UNLESS DIP MATERIAL IS SPECIFIED FOR SANITARY SEWER
   e. MAINTAIN 18" MIN. VERTICAL SEPARATION AT ALL WATERMAIN & RCP STORM DRAIN CROSSINGS; MAINTAIN 18" MIN. VERTICAL SEPARATION AT ALL SANITARY SEWER & RCP STORM DRAIN CROSSINGS. WHERE ADEQUATE SEPARATIONS CANNOT BE ACHIEVED, SPECIFY DIP MATERIALS & A CONCRETE CRADLE HAVING 6" MIN. CLEARANCE (PER CORPUD DETAILS W-41 & S-49)
   f. ALL OTHER UNDERGROUND UTILITIES SHALL CROSS WATER & SEWER FACILITIES WITH 18" MIN. VERTICAL SEPARATION REQUIRED
3. ANY NECESSARY FIELD REVISIONS ARE SUBJECT TO REVIEW & APPROVAL OF AN AMENDED PLAN &/OR PROFILE BY RALEIGH WATER PRIOR TO CONSTRUCTION
4. DEVELOPER SHALL PROVIDE 30 DAYS ADVANCE WRITTEN NOTICE TO OWNER FOR ANY WORK REQUIRED WITHIN AN EXISTING CITY OF RALEIGH UTILITY EASEMENT TRAVERSING PRIVATE PROPERTY
5. CONTRACTOR SHALL MAINTAIN CONTINUOUS WATER & SEWER SERVICE TO EXISTING RESIDENCES & BUSINESSES THROUGHOUT CONSTRUCTION OF PROJECT. ANY NECESSARY SERVICE INTERRUPTIONS SHALL BE PRECEDED BY A 24 HOUR ADVANCE NOTICE TO RALEIGH WATER
6. SEWER BYPASS PUMPING - A BYPASS PLAN SEALED BY AN NC PROFESSIONAL ENGINEER SHALL BE PROVIDED TO RALEIGH WATER PRIOR TO PUMPING OPERATIONS FOR APPROVAL. THE OPERATIONS AND EQUIPMENT SHALL COMPLY WITH THE RALEIGH WATER HANDBOOK.
7. 3.0' MINIMUM COVER IS REQUIRED ON ALL WATER MAINS & SEWER FORCEMAINS. 4.0' MINIMUM COVER IS REQUIRED ON ALL REUSE MAINS
8. IT IS THE DEVELOPER'S RESPONSIBILITY TO ABANDON OR REMOVE EXISTING WATER & SEWER SERVICES NOT BEING USED IN REDEVELOPMENT OF A SITE UNLESS OTHERWISE DIRECTED BY THE CITY OF RALEIGH PUBLIC UTILITIES DEPARTMENT. THIS INCLUDES ABANDONING TAP AT MAIN & REMOVAL OF SERVICE FROM ROW OR EASEMENT PER CORPUD HANDBOOK PROCEDURE
9. INSTALL WATER SERVICES WITH METERS LOCATED AT ROW OR WITHIN A 2'X2' WATERLINE EASEMENT IMMEDIATELY ADJACENT. NOTE: IT IS THE APPLICANT'S RESPONSIBILITY TO PROPERLY SIZE THE WATER SERVICE FOR EACH CONNECTION TO PROVIDE ADEQUATE FLOW & PRESSURE
10. INSPECTIONS OF 4" AND LARGER WATER MAINS OF THE PRIVATE DISTRIBUTION SYSTEM WILL BE INSPECTED AS PART OF THE INFRASTRUCTURE PERMIT
11. PRIVATE SEWER MAINS AS PART OF A COLLECTION SYSTEM ARE PERMITTED AND INSPECTED UNDER THE PRIVATE INFRASTRUCTURE PERMIT FOR SEWER
12. ANY WATER OR SEWER SERVICES ON PRIVATE PROPERTY THAT WILL BE INSTALLED UNDER CONSTRUCTION DRAWINGS MAY REQUIRE A PLUMBING UTILITY PERMIT IN THE CITY OF RALEIGH
13. INSTALL SEWER SERVICES WITH CLEANOUTS LOCATED AT ROW OR EASEMENT LINE & SPACED PER THE CURRENT NC PLUMBING CODE
14. PRESSURE REDUCING VALVES ARE REQUIRED ON ALL WATER SERVICES EXCEEDING 80 PSI; BACKWATER VALVES ARE REQUIRED ON ALL SANITARY SEWER SERVICES HAVING BUILDING DRAINS LOWER THAN 1.0' ABOVE THE NEXT UPSTREAM MANHOLE
15. ALL ENVIRONMENTAL PERMITS APPLICABLE TO THE PROJECT MUST BE OBTAINED FROM NCDWQ, USACE &/OR FEMA FOR ANY RIPARIAN BUFFER, WETLAND &/OR FLOODPLAIN IMPACTS (RESPECTIVELY) PRIOR TO CONSTRUCTION.
16. NCDOT / RAILROAD ENCROACHMENT AGREEMENTS ARE REQUIRED FOR ANY UTILITY WORK (INCLUDING MAIN EXTENSIONS & SERVICE TAPS) WITHIN STATE OR RAILROAD ROW PRIOR TO CONSTRUCTION
17. GREASE INTERCEPTOR / OIL WATER SEPARATOR SIZING CALCULATIONS & INSTALLATION SPECIFICATIONS SHALL BE APPROVED BY THE RW FOG PROGRAM COORDINATOR PRIOR TO ISSUANCE OF A UC / BUILDING PERMIT. CONTACT (919) 996-4516 OR FOG@RALEIGHNC.GOV FOR MORE INFORMATION.
18. CROSS-CONNECTION REQUIREMENTS:
   a. CROSS-CONNECTION CONTROL PROTECTION DEVICES ARE REQUIRED BASED ON THE DEGREE OF HEALTH HAZARD INVOLVED AS LISTED IN APPENDIX B OF THE RULES GOVERNING PUBLIC WATER SYSTEMS IN NORTHC AROLINA
   b. THE DEVICES SHALL MEET THE AMERICAN SOCIETY OF SANITARY ENGINEERING (ASSE) STANDARDS AND BE ON THE UNIVERSITY OF SOUTHERN CALIFORNIA APPROVAL LIST
   c. THE DEVICE AND INSTALLATION SHALL MEET THE GUIDELINES OF APPENDIX A - GUIDELINES AND REQUIREMENTS FOR THE CROSS CONNECTION PROGRAM IN RALEIGH'S SERVICE AREA
   d. THE DEVICES SHALL BE INSTALLED AND TESTED (BOTH, INITIAL AND PERIODIC TESTING THEREAFTER) IN ACCORDANCE WITH THE MANUFACTURER'S RECOMMENDATIONS OR THE LOCAL CROSS CONNECTION CONTROL PROGRAM, WHICHEVER IS MORE STRINGENT. CONTACT CROSS.CONNECTION@RALEIGHNC.GOV FOR MORE INFORMATION
19. NOTICE FOR PROJECTS THAT INVOLVE AN OVERSIZED MAIN OR URBAN MAIN REPLACEMENT. ANY CITY REIMBURSEMENT GREATER THAN $250,000.00 MUST UNDERGO THE PUBLIC BIDDING PROCESS
20. PRIVATE SUB-METERING - NO RESALE OF WATER SHALL OCCUR WITHOUT APPROVAL OF THE NORTH CAROLINA UTILITY COMMISSION. SUB-METERING SHALL BE IN ACCORDANCE WITH SECTION 1400 OF THE "SAFE DRINKING WATER ACT"



GENERAL CONTRACTOR
PRIOR TO BEGINNING ANY CONSTRUCTION, FIELD SURVEY VERIFY LOCATION, DEPTH, TYPE, SIZE, MATERIAL AND CONDITION OF ALL EXISTING UTILITIES IN THE WORK AREA. IN CASE OF DISCREPANCY OR CONFLICT, THEN NOTIFY ENGINEER.

SEE SURVEY SHEET FOR TBM
DRAWING FILE NO: FAISON-RECOM.DWG
DATE: OCTOBER 22, 2024

RESIDENTIAL WATER & SEWER SERVICES SCHEMATIC
- 4" PVC (OR AS NOTED) SANITARY SEWER SERVICE LATERALS @ 1.1% MIN (TYP)
- 1" POLY TUBING WITH 5/8" DOMESTIC METER (OR AS NOTED) WATER SERVICE LATERAL (TYP)



Town Certification. This design has been reviewed by the Engineer for the Town of Knightdale, and to the best of my knowledge and belief, it conforms to the requirements established in the Standards Specifications of the Town of Knightdale.

By: _____ Date: _____
Town Engineer

These plans are approved by Town of Knightdale and serve as construction plans for this project.

By: _____ Date: _____
Land Use Administrator

Rivers & ASSOCIATES, INC. Since 1918
Six Forks Place III Ste. 230
353 E. Six Forks Road
Raleigh, NC 27609
919.594.1626
riversandassociates.com
Engineers Planners Surveyors Landscape Architects

NORTH CAROLINA PROFESSIONAL SEAL 26493 ENGINEER RALEIGH
Stephen Jay Bowers

REVISIONS:

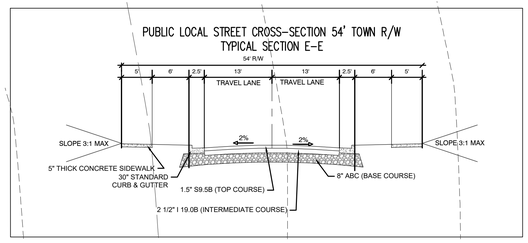
NO.	DESCRIPTION	DATE	BY
	1ST CONSTRUCTION DRAWING SUBMITTAL	06/25/26	

ASHBURY & THE HOLDING COMPANY, LLC
OLD FAISON PLACE
TOWN OF KNIGHTDALE – WAKE COUNTY – NORTH CAROLINA
SIMONTON ST PLAN AND PROFILE

DATE:	
DESIGNED BY:	CS
DRAWN BY:	TAH
CHECKED BY:	SJB
PROJECT No.	2022113
DRAWING No.	W-4104
SCALE:	AS SHOWN
SHEET No.	C4.04

Do Not Use for Construction - PRELIMINARY

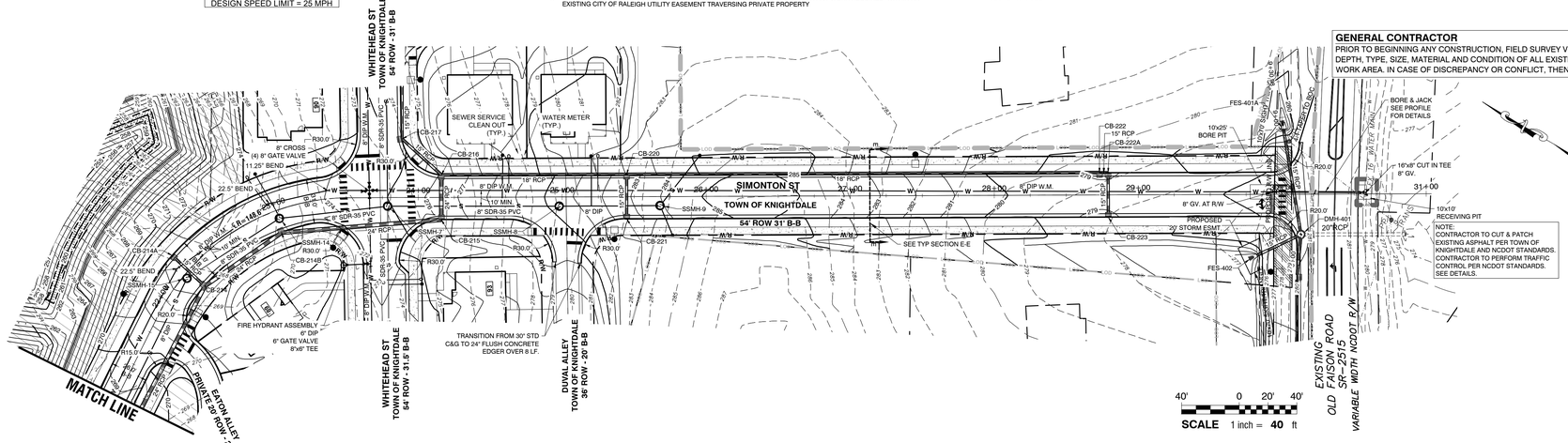
I:\ASBURY\DRAWINGS_HOUSES\OLD FAISON PLACE\SIDEWALK\OLD_FAISON_SIDEWALK_PLANS.DWG, 6/25/2026 11:43:54 AM, BRENDA.TAYLOR, 1:1, 1:1, 1:1



POSTED SPEED LIMIT = 20 MPH
DESIGN SPEED LIMIT = 25 MPH

CITY OF RALEIGH STANDARD UTILITY NOTES (AS APPLICABLE):

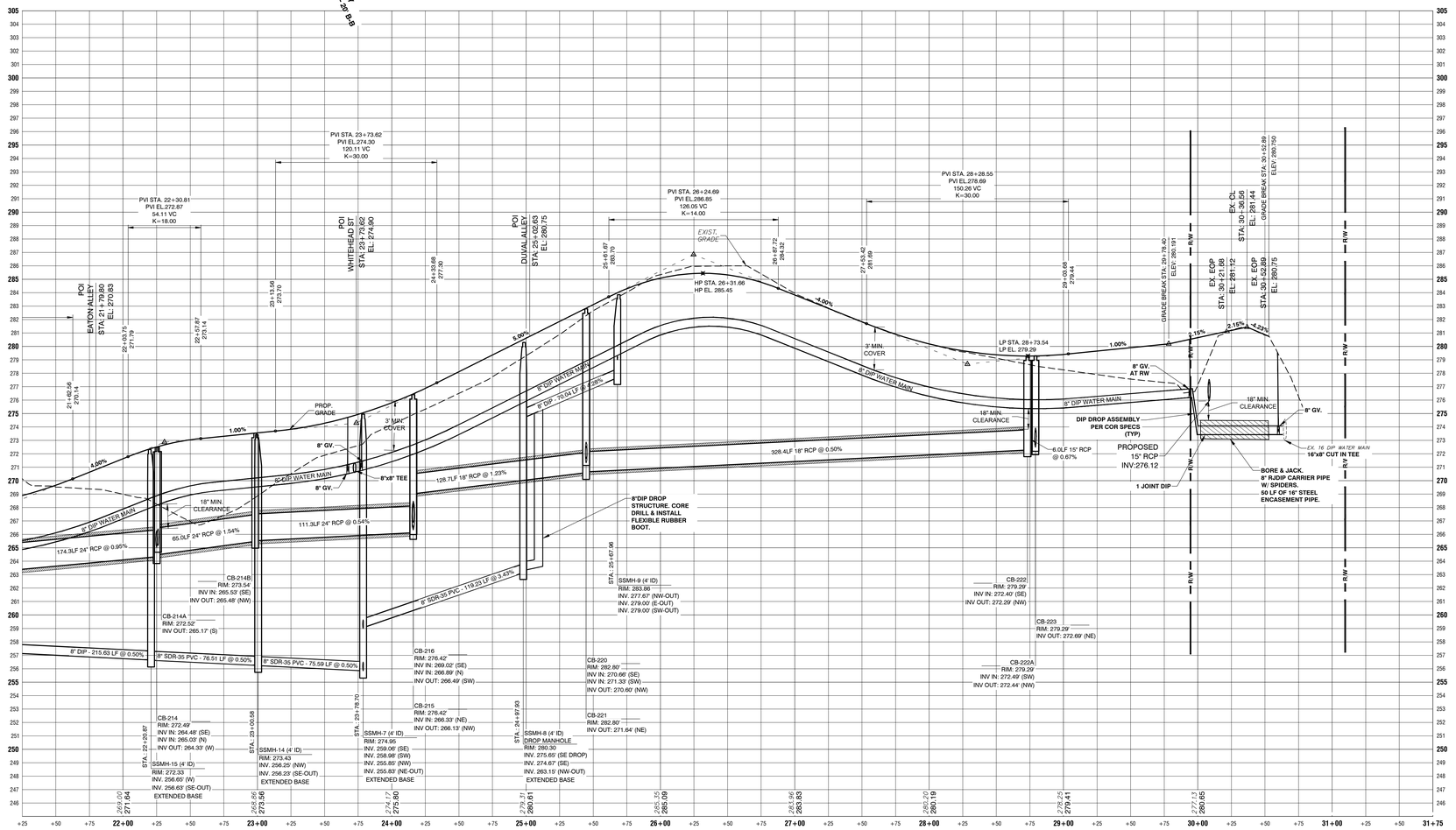
1. ALL MATERIALS & CONSTRUCTION METHODS SHALL BE IN ACCORDANCE WITH RALEIGH WATER DESIGN STANDARDS, DETAILS & SPECIFICATIONS (REFERENCE: RALEIGH WATER HANDBOOK, CURRENT EDITION
2. UTILITY SEPARATION REQUIREMENTS:
   a. A DISTANCE OF 100' SHALL BE MAINTAINED BETWEEN SANITARY SEWER & ANY PRIVATE OR PUBLIC WATER SUPPLY SOURCE SUCH AS AN IMPOUNDED RESERVOIR USED AS A SOURCE OF DRINKING WATER. IF ADEQUATE LATERAL SEPARATION CANNOT BE ACHIEVED, FERROUS SANITARY SEWER PIPE SHALL BE SPECIFIED & INSTALLED TO WATERLINE SPECIFICATIONS, HOWEVER, THE MINIMUM SEPARATION SHALL NOT BE LESS THAN 25' FROM A PRIVATE WELL OR 50' FROM A PUBLIC WELL
   b. WHEN INSTALLING WATER &/OR SEWER MAINS, THE HORIZONTAL SEPARATION BETWEEN UTILITIES SHALL BE 10'. IF THIS SEPARATION CANNOT BE MAINTAINED DUE TO EXISTING CONDITIONS, THE VARIATION ALLOWED IS THE WATER MAIN IN A SEPARATE TRENCH WITH THE ELEVATION OF THE WATER MAIN AT LEAST 18" ABOVE THE TOP OF THE SEWER & MUST BE APPROVED BY THE PUBLIC UTILITIES DIRECTOR.ALL DISTANCES ARE MEASURED FROM OUTSIDE DIAMETER TO OUTSIDE DIAMETER
   c. WHERE IT IS IMPOSSIBLE TO OBTAIN PROPER SEPARATION, OR ANYTIME A SANITARY SEWER PASSES OVER A WATERMAIN, DIP MATERIALS OR STEEL ENCASEMENT EXTENDED 10' ON EACH SIDE OF CROSSING MUST BE SPECIFIED & INSTALLED TO WATERLINE SPECIFICATIONS
   d. 5.0' MINIMUM HORIZONTAL SEPARATION IS REQUIRED BETWEEN ALL SANITARY SEWER & STORM SEWER FACILITIES, UNLESS DIP MATERIAL IS SPECIFIED FOR SANITARY SEWER
   e. MAINTAIN 18" MIN. VERTICAL SEPARATION AT ALL WATERMAIN & RCP STORM DRAIN CROSSINGS; MAINTAIN 18" MIN. VERTICAL SEPARATION AT ALL SANITARY SEWER & RCP STORM DRAIN CROSSINGS. WHERE ADEQUATE SEPARATIONS CANNOT BE ACHIEVED, SPECIFY DIP MATERIALS & A CONCRETE CRADLE HAVING 6" MIN. CLEARANCE (PER CORPUD DETAILS W-41 & S-49)
   f. ALL OTHER UNDERGROUND UTILITIES SHALL CROSS WATER & SEWER FACILITIES WITH 18" MIN. VERTICAL SEPARATION REQUIRED
3. ANY NECESSARY FIELD REVISIONS ARE SUBJECT TO REVIEW & APPROVAL OF AN AMENDED PLAN &/OR PROFILE BY RALEIGH WATER PRIOR TO CONSTRUCTION
4. DEVELOPER SHALL PROVIDE 30 DAYS ADVANCE WRITTEN NOTICE TO OWNER FOR ANY WORK REQUIRED WITHIN AN EXISTING CITY OF RALEIGH UTILITY EASEMENT TRAVERSING PRIVATE PROPERTY
5. CONTRACTOR SHALL MAINTAIN CONTINUOUS WATER & SEWER SERVICE TO EXISTING RESIDENCES & BUSINESSES THROUGHOUT CONSTRUCTION OF PROJECT. ANY NECESSARY SERVICE INTERRUPTIONS SHALL BE PRECEDED BY A 24 HOUR ADVANCE NOTICE TO RALEIGH WATER
6. SEWER BYPASS PUMPING - A BYPASS PLAN SEALED BY AN NC PROFESSIONAL ENGINEER SHALL BE PROVIDED TO RALEIGH WATER PRIOR TO PUMPING OPERATIONS FOR APPROVAL. THE OPERATIONS AND EQUIPMENT SHALL COMPLY WITH THE RALEIGH WATER HANDBOOK.
7. 3.0' MINIMUM COVER IS REQUIRED ON ALL WATER MAINS & SEWER FORCEMAINS. 4.0' MINIMUM COVER IS REQUIRED ON ALL REUSE MAINS
8. IT IS THE DEVELOPER'S RESPONSIBILITY TO ABANDON OR REMOVE EXISTING WATER & SEWER SERVICES NOT BEING USED IN REDEVELOPMENT OF A SITE UNLESS OTHERWISE DIRECTED BY THE CITY OF RALEIGH PUBLIC UTILITIES DEPARTMENT. THIS INCLUDES ABANDONING TAP AT MAIN & REMOVAL OF SERVICE FROM ROW OR EASEMENT PER CORPUD HANDBOOK PROCEDURE
9. INSTALL WATER SERVICES WITH METERS LOCATED AT ROW OR WITHIN A 2'X2' WATERLINE EASEMENT IMMEDIATELY ADJACENT. NOTE: IT IS THE APPLICANT'S RESPONSIBILITY TO PROPERLY SIZE THE WATER SERVICE FOR EACH CONNECTION TO PROVIDE ADEQUATE FLOW & PRESSURE
10. INSPECTIONS OF 4" AND LARGER WATER MAINS OF THE PRIVATE DISTRIBUTION SYSTEM WILL BE INSPECTED AS PART OF THE INFRASTRUCTURE PERMIT
11. PRIVATE SEWER MAINS AS PART OF A COLLECTION SYSTEM ARE PERMITTED AND INSPECTED UNDER THE PRIVATE INFRASTRUCTURE PERMIT FOR SEWER
12. ANY WATER OR SEWER SERVICES ON PRIVATE PROPERTY THAT WILL BE INSTALLED UNDER CONSTRUCTION DRAWINGS MAY REQUIRE A PLUMBING UTILITY PERMIT IN THE CITY OF RALEIGH
13. INSTALL SEWER SERVICES WITH CLEANOUTS LOCATED AT ROW OR EASEMENT LINE & SPACED PER THE CURRENT NC PLUMBING CODE
14. PRESSURE REDUCING VALVES ARE REQUIRED ON ALL WATER SERVICES EXCEEDING 80 PSI; BACKWATER VALVES ARE REQUIRED ON ALL SANITARY SEWER SERVICES HAVING BUILDING DRAINS LOWER THAN 1.0' ABOVE THE NEXT UPSTREAM MANHOLE
15. ALL ENVIRONMENTAL PERMITS APPLICABLE TO THE PROJECT MUST BE OBTAINED FROM NCDWQ, USACE &/OR FEMA FOR ANY RIPARIAN BUFFER, WETLAND &/OR FLOODPLAIN IMPACTS (RESPECTIVELY) PRIOR TO CONSTRUCTION.
16. NCDOT / RAILROAD ENCROACHMENT AGREEMENTS ARE REQUIRED FOR ANY UTILITY WORK (INCLUDING MAIN EXTENSIONS & SERVICE TAPS) WITHIN STATE OR RAILROAD ROW PRIOR TO CONSTRUCTION
17. GREASE INTERCEPTOR / OIL WATER SEPARATOR SIZING CALCULATIONS & INSTALLATION SPECIFICATIONS SHALL BE APPROVED BY THE RW FOG PROGRAM COORDINATOR PRIOR TO ISSUANCE OF A UC / BUILDING PERMIT. CONTACT (919) 996-4516 OR FOG@RALEIGHNC.GOV FOR MORE INFORMATION.
18. CROSS-CONNECTION REQUIREMENTS:
   a. CROSS-CONNECTION CONTROL PROTECTION DEVICES ARE REQUIRED BASED ON THE DEGREE OF HEALTH HAZARD INVOLVED AS LISTED IN APPENDIX B OF THE RULES GOVERNING PUBLIC WATER SYSTEMS IN NORTHC AROLINA
   b. THE DEVICES SHALL MEET THE AMERICAN SOCIETY OF SANITARY ENGINEERING (ASSE) STANDARDS AND BE ON THE UNIVERSITY OF SOUTHERN CALIFORNIA APPROVAL LIST
   c. THE DEVICE AND INSTALLATION SHALL MEET THE GUIDELINES OF APPENDIX A - GUIDELINES AND REQUIREMENTS FOR THE CROSS CONNECTION PROGRAM IN RALEIGHS SERVICE AREA
   d. THE DEVICES SHALL BE INSTALLED AND TESTED (BOTH, INITIAL AND PERIODIC TESTING THEREAFTER) IN ACCORDANCE WITH THE MANUFACTURER'S RECOMMENDATIONS OR THE LOCAL CROSS CONNECTION CONTROL PROGRAM, WHICHEVER IS MORE STRINGENT. CONTACT CROSS.CONNECTION@RALEIGHNC.GOV FOR MORE INFORMATION
19. NOTICE FOR PROJECTS THAT INVOLVE AN OVERSIZED MAIN OR URBAN MAIN REPLACEMENT. ANY CITY REIMBURSEMENT GREATER THAN $250,000.00 MUST UNDERGO THE PUBLIC BIDDING PROCESS
20. PRIVATE SUB-METERING - NO RESALE OF WATER SHALL OCCUR WITHOUT APPROVAL OF THE NORTH CAROLINA UTILITY COMMISSION. SUB-METERING SHALL BE IN ACCORDANCE WITH SECTION 1400 OF THE "SAFE DRINKING WATER ACT"



GENERAL CONTRACTOR
PRIOR TO BEGINNING ANY CONSTRUCTION, FIELD SURVEY VERIFY LOCATION, DEPTH, TYPE, SIZE, MATERIAL AND CONDITION OF ALL EXISTING UTILITIES IN THE WORK AREA. IN CASE OF DISCREPANCY OR CONFLICT, THEN NOTIFY ENGINEER.

RESIDENTIAL WATER & SEWER SERVICES SCHEMATIC
- 4" PVC (OR AS NOTED) SANITARY SEWER SERVICE LATERALS @ 1.1% MIN (TYP)
- 1" POLY TUBING WITH 5/8" DOMESTIC METER (OR AS NOTED) WATER SERVICE LATERAL (TYP)

SEE SURVEY SHEET FOR TBM
DRAWING FILE NO: FAISON-RECOM.DWG
DATE: OCTOBER 22, 2024



SIMONTON ST PROFILE

HORZ. SCALE 1 inch = 40 ft
VERT. SCALE 1 inch = 4 ft

Town Certification. This design has been reviewed by the Engineer for the Town of Knightdale, and to the best of my knowledge and belief, it conforms to the requirements established in the Standards Specifications of the Town of Knightdale.

By: _____ Date: _____
Town Engineer

These plans are approved by Town of Knightdale and serve as construction plans for this project.

By: _____ Date: _____
Land Use Administrator

Rivers & Associates, Inc. Since 1918
Six Forks Place III Ste. 230
353 E. Six Forks Road
Raleigh, NC 27609
919.594.1626
riversandassociates.com
Engineers Planners Surveyors Landscape Architects

NORTH CAROLINA PROFESSIONAL SEAL 26493 ENGINEER STEPHEN J. BUTLER

REVISIONS:

NO.	DESCRIPTION	DATE	BY
1	1ST CONSTRUCTION DRAWING SUBMITTAL	06/25/26	SJB

ASHBURY & THE HOLDING COMPANY, LLC

OLD FAISON PLACE

TOWN OF KNIGHTDALE – WAKE COUNTY – NORTH CAROLINA

SIMONTON ST PLAN AND PROFILE

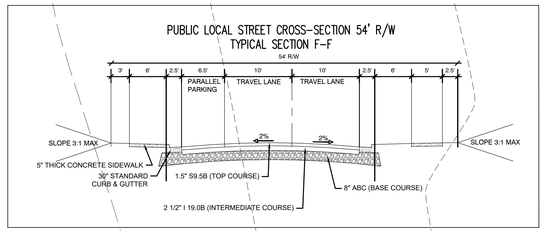
DATE:

DESIGNED BY:	CS
DRAWN BY:	TAH
CHECKED BY:	SJB
PROJECT No.	2022113
DRAWING No.	W-4104
SCALE:	AS SHOWN

SHEET No.
C4.05

Do Not Use for Construction - PRELIMINARY

I:\2022\113\CIVIL\CAD\C-SJ-PLAN-PLAN_SIMONTON.DWG, 6/25/2026 11:03:08 AM, Stephen J. Butler, 1:1, DESIGN & DRAWING: 11 X 17 PLAN & PROFILE (W4104), DESIGN PLOTTED BY: SJB PHOTO: 1, 1.000000 X 1.414214 M, JPEG, 1440 DPI



POSTED SPEED LIMIT = 20 MPH
DESIGN SPEED LIMIT = 25 MPH

CITY OF RALEIGH STANDARD UTILITY NOTES (AS APPLICABLE):

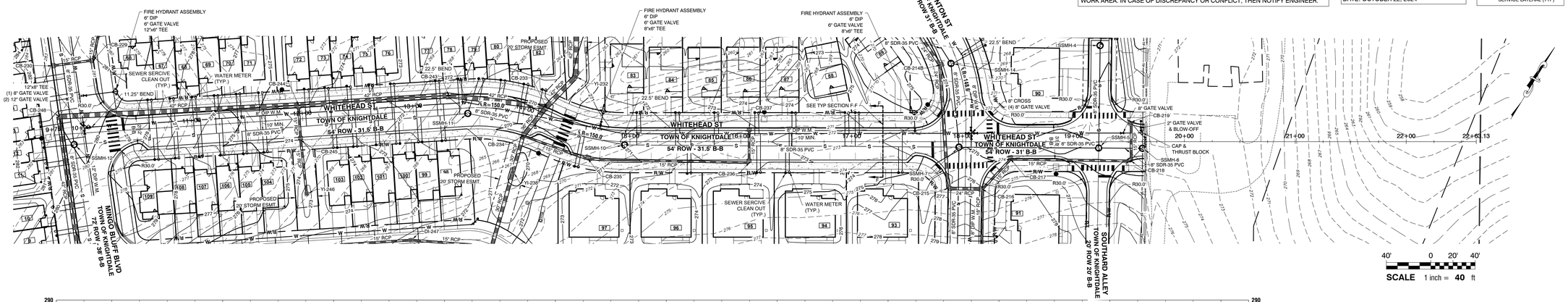
1. ALL MATERIALS & CONSTRUCTION METHODS SHALL BE IN ACCORDANCE WITH RALEIGH WATER DESIGN STANDARDS, DETAILS & SPECIFICATIONS (REFERENCE: RALEIGH WATER HANDBOOK, CURRENT EDITION
2. UTILITY SEPARATION REQUIREMENTS:
   a. A DISTANCE OF 100' SHALL BE MAINTAINED BETWEEN SANITARY SEWER & ANY PRIVATE OR PUBLIC WATER SUPPLY SOURCE SUCH AS AN IMPOUNDED RESERVOIR USED AS A SOURCE OF DRINKING WATER. IF ADEQUATE LATERAL SEPARATION CANNOT BE ACHIEVED, FERROUS SANITARY SEWER PIPE SHALL BE SPECIFIED & INSTALLED TO WATERLINE SPECIFICATIONS. HOWEVER, THE MINIMUM SEPARATION SHALL NOT BE LESS THAN 25' FROM A PRIVATE WELL OR 50' FROM A PUBLIC WELL
   b. WHEN INSTALLING WATER &/OR SEWER MAINS, THE HORIZONTAL SEPARATION BETWEEN UTILITIES SHALL BE 10'. IF THIS SEPARATION CANNOT BE MAINTAINED DUE TO EXISTING CONDITIONS, THE VARIATION ALLOWED IS THE WATER MAIN IN A SEPARATE TRENCH WITH THE ELEVATION OF THE WATER MAIN AT LEAST 18" ABOVE THE TOP OF THE SEWER & MUST BE APPROVED BY THE PUBLIC UTILITIES DIRECTOR.ALL DISTANCES ARE MEASURED FROM OUTSIDE DIAMETER TO OUTSIDE DIAMETER
   c. WHERE IT IS IMPOSSIBLE TO OBTAIN PROPER SEPARATION, OR ANYTIME A SANITARY SEWER PASSES OVER A WATERMAIN, DIP MATERIALS OR STEEL ENCASEMENT EXTENDED 10' ON EACH SIDE OF CROSSING MUST BE SPECIFIED & INSTALLED TO WATERLINE SPECIFICATIONS
   d. 5.0' MINIMUM HORIZONTAL SEPARATION IS REQUIRED BETWEEN ALL SANITARY SEWER & STORM SEWER FACILITIES, UNLESS DIP MATERIAL IS SPECIFIED FOR SANITARY SEWER
   e. MAINTAIN 18" MIN. VERTICAL SEPARATION AT ALL WATERMAIN & RCP STORM DRAIN CROSSINGS; MAINTAIN 18" MIN. VERTICAL SEPARATION AT ALL SANITARY SEWER & RCP STORM DRAIN CROSSINGS. WHERE ADEQUATE SEPARATIONS CANNOT BE ACHIEVED, SPECIFY DIP MATERIALS & A CONCRETE CRADLE HAVING 6" MIN. CLEARANCE (PER CORPUD DETAILS W-41 & S-49)
   f. ALL OTHER UNDERGROUND UTILITIES SHALL CROSS WATER & SEWER FACILITIES WITH 18" MIN. VERTICAL SEPARATION REQUIRED
3. ANY NECESSARY FIELD REVISIONS ARE SUBJECT TO REVIEW & APPROVAL OF AN AMENDED PLAN &/OR PROFILE BY RALEIGH WATER PRIOR TO CONSTRUCTION
4. DEVELOPER SHALL PROVIDE 30 DAYS ADVANCE WRITTEN NOTICE TO OWNER FOR ANY WORK REQUIRED WITHIN AN EXISTING CITY OF RALEIGH UTILITY EASEMENT TRAVERSING PRIVATE PROPERTY
5. CONTRACTOR SHALL MAINTAIN CONTINUOUS WATER & SEWER SERVICE TO EXISTING RESIDENCES & BUSINESSES THROUGHOUT CONSTRUCTION OF PROJECT. ANY NECESSARY SERVICE INTERRUPTIONS SHALL BE PRECEDED BY A 24 HOUR ADVANCE NOTICE TO RALEIGH WATER
6. SEWER BYPASS PUMPING - A BYPASS PLAN SEALED BY AN NC PROFESSIONAL ENGINEER SHALL BE PROVIDED TO RALEIGH WATER PRIOR TO PUMPING OPERATIONS FOR APPROVAL. THE OPERATIONS AND EQUIPMENT SHALL COMPLY WITH THE RALEIGH WATER HANDBOOK.
7. 3.0' MINIMUM COVER IS REQUIRED ON ALL WATER MAINS & SEWER FORCEMAINS. 4.0' MINIMUM COVER IS REQUIRED ON ALL REUSE MAINS
8. IT IS THE DEVELOPER'S RESPONSIBILITY TO ABANDON OR REMOVE EXISTING WATER & SEWER SERVICES NOT BEING USED IN REDEVELOPMENT OF A SITE UNLESS OTHERWISE DIRECTED BY THE CITY OF RALEIGH PUBLIC UTILITIES DEPARTMENT. THIS INCLUDES ABANDONING TAP AT MAIN & REMOVAL OF SERVICE FROM ROW OR EASEMENT PER CORPUD HANDBOOK PROCEDURE
9. INSTALL WATER SERVICES WITH METERS LOCATED AT ROW OR WITHIN A 2'X2' WATERLINE EASEMENT IMMEDIATELY ADJACENT. NOTE: IT IS THE APPLICANT'S RESPONSIBILITY TO PROPERLY SIZE THE WATER SERVICE FOR EACH CONNECTION TO PROVIDE ADEQUATE FLOW & PRESSURE
10. INSPECTIONS OF 4" AND LARGER WATER MAINS OF THE PRIVATE DISTRIBUTION SYSTEM WILL BE INSPECTED AS PART OF THE INFRASTRUCTURE PERMIT
11. PRIVATE SEWER MAINS AS PART OF A COLLECTION SYSTEM ARE PERMITTED AND INSPECTED UNDER THE PRIVATE INFRASTRUCTURE PERMIT FOR SEWER
12. ANY WATER OR SEWER SERVICES ON PRIVATE PROPERTY THAT WILL BE INSTALLED UNDER CONSTRUCTION DRAWINGS MAY REQUIRE A PLUMBING UTILITY PERMIT IN THE CITY OF RALEIGH
13. INSTALL SEWER SERVICES WITH CLEANOUTS LOCATED AT ROW OR EASEMENT LINE & SPACED PER THE CURRENT NC PLUMBING CODE
14. PRESSURE REDUCING VALVES ARE REQUIRED ON ALL WATER SERVICES EXCEEDING 80 PSI. BACKWATER VALVES ARE REQUIRED ON ALL SANITARY SEWER SERVICES HAVING BUILDING DRAINS LOWER THAN 1.0' ABOVE THE NEXT UPSTREAM MANHOLE
15. ALL ENVIRONMENTAL PERMITS APPLICABLE TO THE PROJECT MUST BE OBTAINED FROM NCDWQ, USACE &/OR FEMA FOR ANY RIPARIAN BUFFER, WETLAND &/OR FLOODPLAIN IMPACTS (RESPECTIVELY) PRIOR TO CONSTRUCTION.
16. NCDOT / RAILROAD ENCROACHMENT AGREEMENTS ARE REQUIRED FOR ANY UTILITY WORK (INCLUDING MAIN EXTENSIONS & SERVICE TAPS) WITHIN STATE OR RAILROAD ROW PRIOR TO CONSTRUCTION
17. GREASE INTERCEPTOR / OIL WATER SEPARATOR SIZING CALCULATIONS & INSTALLATION SPECIFICATIONS SHALL BE APPROVED BY THE RW FOG PROGRAM COORDINATOR PRIOR TO ISSUANCE OF A UC / BUILDING PERMIT. CONTACT (919) 996-4516 OR FOG@RALEIGHNC.GOV FOR MORE INFORMATION.
18. CROSS-CONNECTION REQUIREMENTS:
   a. CROSS-CONNECTION CONTROL PROTECTION DEVICES ARE REQUIRED BASED ON THE DEGREE OF HEALTH HAZARD INVOLVED AS LISTED IN APPENDIX B OF THE RULES GOVERNING PUBLIC WATER SYSTEMS IN NORTHC AROLINA
   b. THE DEVICES SHALL MEET THE AMERICAN SOCIETY OF SANITARY ENGINEERING (ASSE) STANDARDS AND BE ON THE UNIVERSITY OF SOUTHERN CALIFORNIA APPROVAL LIST
   c. THE DEVICE AND INSTALLATION SHALL MEET THE GUIDELINES OF APPENDIX A - GUIDELINES AND REQUIREMENTS FOR THE CROSS CONNECTION PROGRAM IN RALEIGH'S SERVICE AREA
   d. THE DEVICES SHALL BE INSTALLED AND TESTED (BOTH, INITIAL AND PERIODIC TESTING THEREAFTER) IN ACCORDANCE WITH THE MANUFACTURER'S RECOMMENDATIONS OR THE LOCAL CROSS CONNECTION CONTROL PROGRAM, WHICHEVER IS MORE STRINGENT. CONTACT CROSS CONNECTION@RALEIGHNC.GOV FOR MORE INFORMATION
19. NOTICE FOR PROJECTS THAT INVOLVE AN OVERSIZED MAIN OR URBAN MAIN REPLACEMENT. ANY CITY REIMBURSEMENT GREATER THAN $250,000.00 MUST UNDERGO THE PUBLIC BIDDING PROCESS
20. PRIVATE SUB-METERING - NO RESALE OF WATER SHALL OCCUR WITHOUT APPROVAL OF THE NORTH CAROLINA UTILITY COMMISSION. SUB-METERING SHALL BE IN ACCORDANCE WITH SECTION 1400 OF THE "SAFE DRINKING WATER ACT".

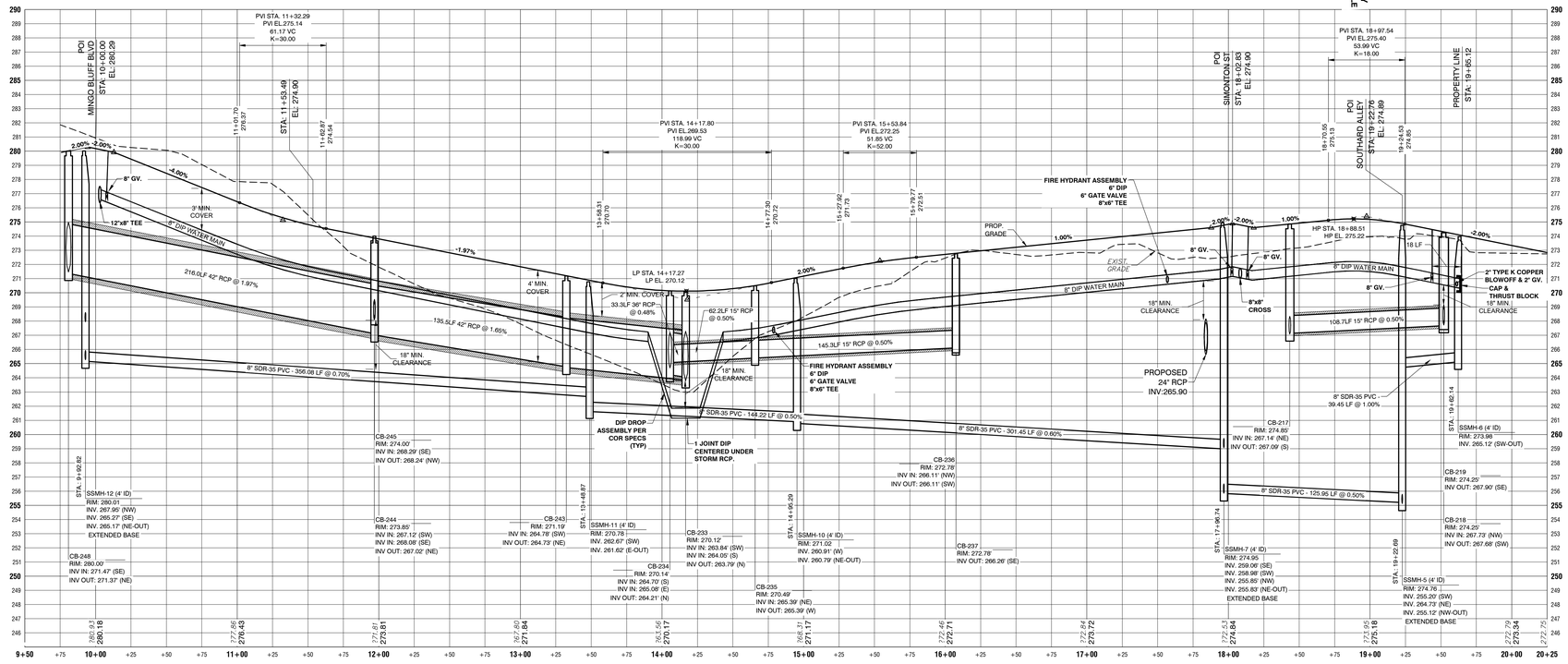
RESIDENTIAL WATER & SEWER SERVICES SCHEMATIC

- 4" PVC (OR AS NOTED) SANITARY SEWER SERVICE LATERALS @ 1.1% MIN (TYP)
- 1" POLY TUBING WITH 5/8" DOMESTIC METER (OR AS NOTED) WATER SERVICE LATERAL (TYP)

GENERAL CONTRACTOR
PRIOR TO BEGINNING ANY CONSTRUCTION, FIELD SURVEY VERIFY LOCATION, DEPTH, TYPE, SIZE, MATERIAL AND CONDITION OF ALL EXISTING UTILITIES IN THE WORK AREA. IN CASE OF DISCREPANCY OR CONFLICT, THEN NOTIFY ENGINEER.

SEE SURVEY SHEET FOR TBM
DRAWING FILE NO: FAISON-RECOM.DWG
DATE: OCTOBER 22, 2024





WHITEHEAD ST PROFILE

Town Certification. This design has been reviewed by the Engineer for the Town of Knightdale, and to the best of my knowledge and belief, it conforms to the requirements established in the Standards Specifications of the Town of Knightdale.

By: _____ Date: _____
Town Engineer

These plans are approved by Town of Knightdale and serve as construction plans for this project.

By: _____ Date: _____
Land Use Administrator

Rivers & Associates, Inc. Since 1918
Six Forks Place III Ste. 230
353 E. Six Forks Road
Raleigh, NC 27609
919.594.1626
riversandassociates.com
Engineers Planners Surveyors Landscape Architects

NORTH CAROLINA PROFESSIONAL SEAL 26493 ENGINEER TAH

REVISIONS:

NO	DESCRIPTION	DATE	BY
1	1ST CONSTRUCTION DRAWING SUBMITTAL	06/25/26	

ASHBURY & THE HOLDING COMPANY, LLC
OLD FAISON PLACE
TOWN OF KNIGHTDALE ~ WAKE COUNTY ~ NORTH CAROLINA
WHITEHEAD ST PLAN AND PROFILE

DATE:
DESIGNED BY: CS
DRAWN BY: TAH
CHECKED BY: SJB
PROJECT No. 2022113
DRAWING No. W-4104
SCALE: AS SHOWN
SHEET No. **C4.06**

Do Not Use for Construction - PRELIMINARY

CITY OF RALEIGH STANDARD UTILITY NOTES (AS APPLICABLE):

1. ALL MATERIALS & CONSTRUCTION METHODS SHALL BE IN ACCORDANCE WITH RALEIGH WATER DESIGN STANDARDS, DETAILS & SPECIFICATIONS (REFERENCE: RALEIGH WATER HANDBOOK, CURRENT EDITION

2. UTILITY SEPARATION REQUIREMENTS:
   a. A DISTANCE OF 100' SHALL BE MAINTAINED BETWEEN SANITARY SEWER & ANY PRIVATE OR PUBLIC WATER SUPPLY SOURCE SUCH AS AN IMPOUNDED RESERVOIR USED AS A SOURCE OF DRINKING WATER. IF ADEQUATE LATERAL SEPARATION CANNOT BE ACHIEVED, FERROUS SANITARY SEWER PIPE SHALL BE SPECIFIED & INSTALLED TO WATERLINE SPECIFICATIONS. HOWEVER, THE MINIMUM SEPARATION SHALL NOT BE LESS THAN 25' FROM A PRIVATE WELL OR 50' FROM A PUBLIC WELL
   b. WHEN INSTALLING WATER &/OR SEWER MAINS, THE HORIZONTAL SEPARATION BETWEEN UTILITIES SHALL BE 10'. IF THIS SEPARATION CANNOT BE MAINTAINED DUE TO EXISTING CONDITIONS, THE VARIATION ALLOWED IS THE WATER MAIN IN A SEPARATE TRENCH WITH THE ELEVATION OF THE WATER MAIN AT LEAST 18" ABOVE THE TOP OF THE SEWER & MUST BE APPROVED BY THE PUBLIC UTILITIES DIRECTOR.ALL DISTANCES ARE MEASURED FROM OUTSIDE DIAMETER TO OUTSIDE DIAMETER
   c. WHERE IT IS IMPOSSIBLE TO OBTAIN PROPER SEPARATION, OR ANYTIME A SANITARY SEWER PASSES OVER A WATERMAIN, DIP MATERIALS OR STEEL ENCASEMENT EXTENDED 10' ON EACH SIDE OF CROSSING MUST BE SPECIFIED & INSTALLED TO WATERLINE SPECIFICATIONS
   d. 5.0' MINIMUM HORIZONTAL SEPARATION IS REQUIRED BETWEEN ALL SANITARY SEWER & STORM SEWER FACILITIES, UNLESS DIP MATERIAL IS SPECIFIED FOR SANITARY SEWER
   e. MAINTAIN 18" MIN. VERTICAL SEPARATION AT ALL WATERMAIN & RCP STORM DRAIN CROSSINGS; MAINTAIN 18" MIN. VERTICAL SEPARATION AT ALL SANITARY SEWER & RCP STORM DRAIN CROSSINGS. WHERE ADEQUATE SEPARATIONS CANNOT BE ACHIEVED, SPECIFY DIP MATERIALS & A CONCRETE CRADLE HAVING 6" MIN. CLEARANCE (PER CORPUD DETAILS W-41 & S-49)
   f. ALL OTHER UNDERGROUND UTILITIES SHALL CROSS WATER & SEWER FACILITIES WITH 18" MIN. VERTICAL SEPARATION REQUIRED

3. ANY NECESSARY FIELD REVISIONS ARE SUBJECT TO REVIEW & APPROVAL OF AN AMENDED PLAN &/OR PROFILE BY RALEIGH WATER PRIOR TO CONSTRUCTION

4. DEVELOPER SHALL PROVIDE 30 DAYS ADVANCE WRITTEN NOTICE TO OWNER FOR ANY WORK REQUIRED WITHIN AN EXISTING CITY OF RALEIGH UTILITY EASEMENT TRAVERSING PRIVATE PROPERTY

5. CONTRACTOR SHALL MAINTAIN CONTINUOUS WATER & SEWER SERVICE TO EXISTING RESIDENCES & BUSINESSES THROUGHOUT CONSTRUCTION OF PROJECT. ANY NECESSARY SERVICE INTERRUPTIONS SHALL BE PRECEDED BY A 24 HOUR ADVANCE NOTICE TO RALEIGH WATER

6. SEWER BYPASS PUMPING - A BYPASS PLAN SEALED BY AN NC PROFESSIONAL ENGINEER SHALL BE PROVIDED TO RALEIGH WATER PRIOR TO PUMPING OPERATIONS FOR APPROVAL. THE OPERATIONS AND EQUIPMENT SHALL COMPLY WITH THE RALEIGH WATER HANDBOOK.

7. 3.0' MINIMUM COVER IS REQUIRED ON ALL WATER MAINS & SEWER FORCEMAINS. 4.0' MINIMUM COVER IS REQUIRED ON ALL REUSE MAINS

8. IT IS THE DEVELOPER'S RESPONSIBILITY TO ABANDON OR REMOVE EXISTING WATER & SEWER SERVICES NOT BEING USED IN REDEVELOPMENT OF A SITE UNLESS OTHERWISE DIRECTED BY THE CITY OF RALEIGH PUBLIC UTILITIES DEPARTMENT. THIS INCLUDES ABANDONING TAP AT MAIN & REMOVAL OF SERVICE FROM ROW OR EASEMENT PER CORPUD HANDBOOK PROCEDURE

9. INSTALL WATER SERVICES WITH METERS LOCATED AT ROW OR WITHIN A 2'X3' WATERLINE EASEMENT IMMEDIATELY ADJACENT. NOTE: IT IS THE APPLICANT'S RESPONSIBILITY TO PROPERLY SIZE THE WATER SERVICE FOR EACH CONNECTION TO PROVIDE ADEQUATE FLOW & PRESSURE

10. INSPECTIONS OF 4" AND LARGER WATER MAINS OF THE PRIVATE DISTRIBUTION SYSTEM WILL BE INSPECTED AS PART OF THE INFRASTRUCTURE PERMIT

11. PRIVATE SEWER MAINS AS PART OF A COLLECTION SYSTEM ARE PERMITTED AND INSPECTED UNDER THE PRIVATE INFRASTRUCTURE PERMIT FOR SEWER

12. ANY WATER OR SEWER SERVICES ON PRIVATE PROPERTY THAT WILL BE INSTALLED UNDER CONSTRUCTION DRAWINGS MAY REQUIRE A PLUMBING UTILITY PERMIT IN THE CITY OF RALEIGH

13. INSTALL SEWER SERVICES WITH CLEANOUTS LOCATED AT ROW OR EASEMENT LINE & SPACED PER THE CURRENT NC PLUMBING CODE

14. PRESSURE REDUCING VALVES ARE REQUIRED ON ALL WATER SERVICES EXCEEDING 80 PSI. BACKWATER VALVES ARE REQUIRED ON ALL SANITARY SEWER SERVICES HAVING BUILDING DRAINS LOWER THAN 1.0' ABOVE THE NEXT UPSTREAM MANHOLE

15. ALL ENVIRONMENTAL PERMITS APPLICABLE TO THE PROJECT MUST BE OBTAINED FROM NCDWQ, USACE &/OR FEMA FOR ANY RIPARIAN BUFFER, WETLAND &/OR FLOODPLAIN IMPACTS (RESPECTIVELY) PRIOR TO CONSTRUCTION.

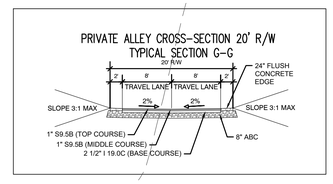
16. NCDOT / RAILROAD ENCROACHMENT AGREEMENTS ARE REQUIRED FOR ANY UTILITY WORK (INCLUDING MAIN EXTENSIONS & SERVICE TAPS) WITHIN STATE OR RAILROAD ROW PRIOR TO CONSTRUCTION

17. GREASE INTERCEPTOR / OIL WATER SEPARATOR SIZING CALCULATIONS & INSTALLATION SPECIFICATIONS SHALL BE APPROVED BY THE RW FOG PROGRAM COORDINATOR PRIOR TO ISSUANCE OF A UC / BUILDING PERMIT. CONTACT (919) 996-4516 OR FOG@RALEIGHNC.GOV FOR MORE INFORMATION.

18. CROSS-CONNECTION REQUIREMENTS:
   a. CROSS-CONNECTION CONTROL PROTECTION DEVICES ARE REQUIRED BASED ON THE DEGREE OF HEALTH HAZARD INVOLVED AS LISTED IN APPENDIX B OF THE RULES GOVERNING PUBLIC WATER SYSTEMS IN NORTHC AROLINA
   b. THE DEVICES SHALL MEET THE AMERICAN SOCIETY OF SANITARY ENGINEERING (ASSE) STANDARDS AND BE ON THE UNIVERSITY OF SOUTHERN CALIFORNIA APPROVAL LIST
   c. THE DEVICE AND INSTALLATION SHALL MEET THE GUIDELINES OF APPENDIX A - GUIDELINES AND REQUIREMENTS FOR THE CROSS CONNECTION PROGRAM IN RALEIGH'S SERVICE AREA
   d. THE DEVICES SHALL BE INSTALLED AND TESTED (BOTH, INITIAL AND PERIODIC TESTING THEREAFTER) IN ACCORDANCE WITH THE MANUFACTURER'S RECOMMENDATIONS OR THE LOCAL CROSS CONNECTION CONTROL PROGRAM, WHICHEVER IS MORE STRINGENT. CONTACT CROSS CONNECTION@RALEIGHNC.GOV FOR MORE INFORMATION

19. NOTICE FOR PROJECTS THAT INVOLVE AN OVERSIZED MAIN OR URBAN MAIN REPLACEMENT. ANY CITY REIMBURSEMENT GREATER THAN $250,000.00 MUST UNDERGO THE PUBLIC BIDDING PROCESS

20. PRIVATE SUB-METERING - NO RESALE OF WATER SHALL OCCUR WITHOUT APPROVAL OF THE NORTH CAROLINA UTILITY COMMISSION. SUB-METERING SHALL BE IN ACCORDANCE WITH SECTION 1400 OF THE "SAFE DRINKING WATER ACT"

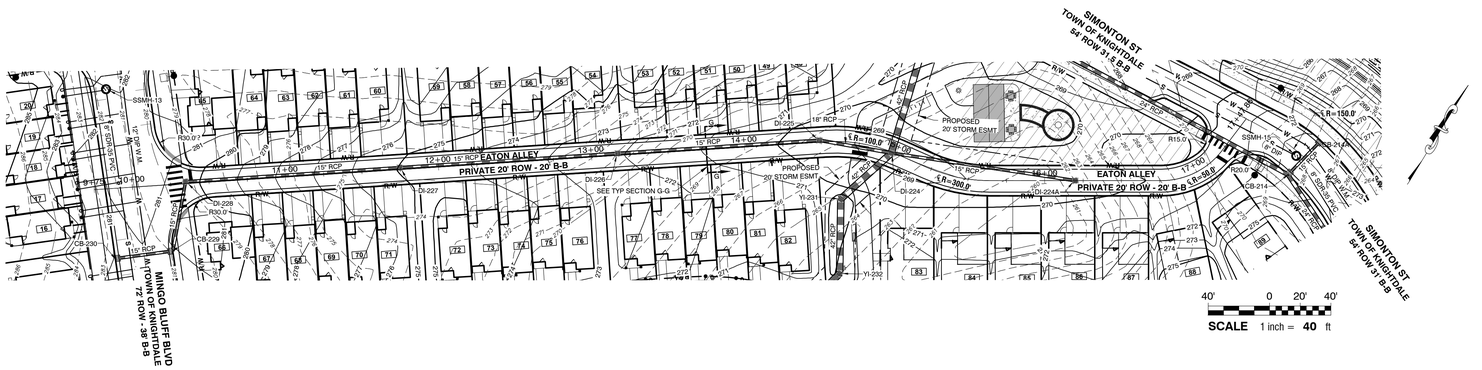


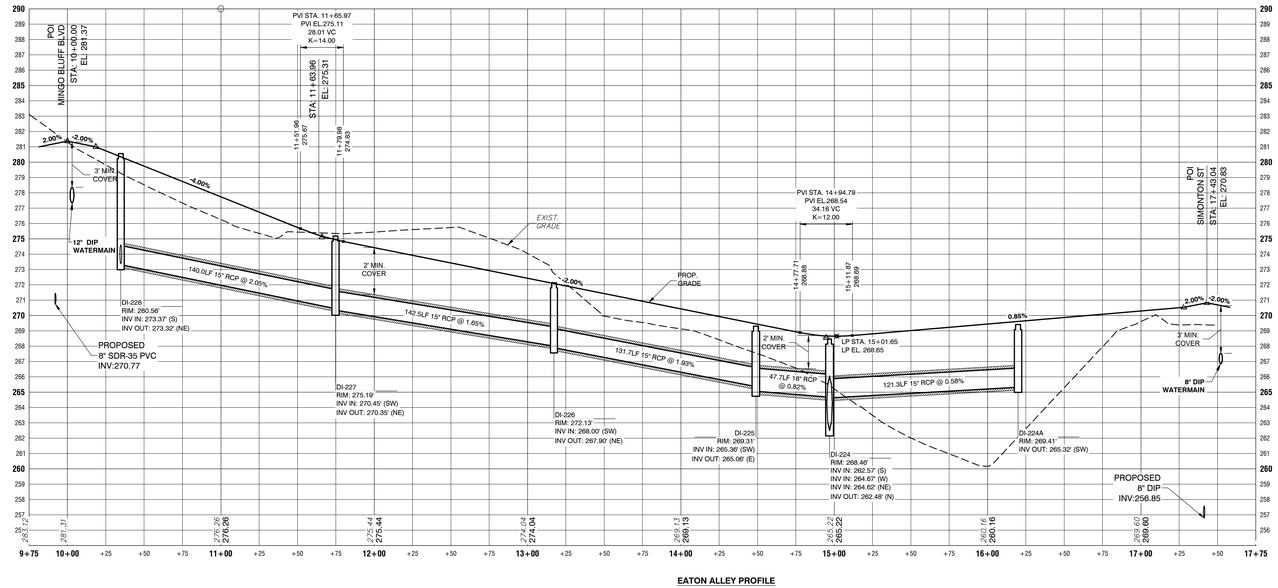
POSTED SPEED LIMIT = 10 MPH
DESIGN SPEED LIMIT = 15 MPH

SEE SURVEY SHEET FOR TBM
DRAWING FILE NO: FAISON-RECOM.DWG
DATE: OCTOBER 22, 2024

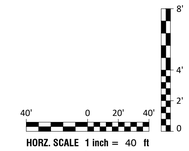
RESIDENTIAL WATER & SEWER SERVICES SCHEMATIC
- 4" PVC (OR AS NOTED) SANITARY SEWER SERVICE LATERALS @ 1.1% MIN (TYP)
- 1" POLY TUBING WITH 5/8" DOMESTIC METER (OR AS NOTED) WATER SERVICE LATERAL (TYP)

GENERAL CONTRACTOR
PRIOR TO BEGINNING ANY CONSTRUCTION, FIELD SURVEY VERIFY LOCATION, DEPTH, TYPE, SIZE, MATERIAL AND CONDITION OF ALL EXISTING UTILITIES IN THE WORK AREA. IN CASE OF DISCREPANCY OR CONFLICT, THEN NOTIFY ENGINEER.





EATON ALLEY PROFILE



Town Certification. This design has been reviewed by the Engineer for the Town of Knightdale, and to the best of my knowledge and belief, it conforms to the requirements established in the Standards Specifications of the Town of Knightdale.

By: _____ Date: _____
Town Engineer

These plans are approved by Town of Knightdale and serve as construction plans for this project.

By: _____ Date: _____
Land Use Administrator

Rivers & ASSOCIATES, INC. Since 1918
Engineers Planners Surveyors Landscape Architects
Six Forks Place III Ste. 230
353 E. Six Forks Road
Raleigh, NC 27609
919.594.1626
riversandassociates.com

NORTH CAROLINA PROFESSIONAL SEAL 26493 ENGINEER RALPH A. TAYLOR

Stephen Hammond Associates, Inc.

REVISIONS:

NO.	DESCRIPTION	DATE	BY
1	1ST CONSTRUCTION DRAWING SUBMITTAL	06/25/26	

ASHBURY & THE HOLDING COMPANY, LLC

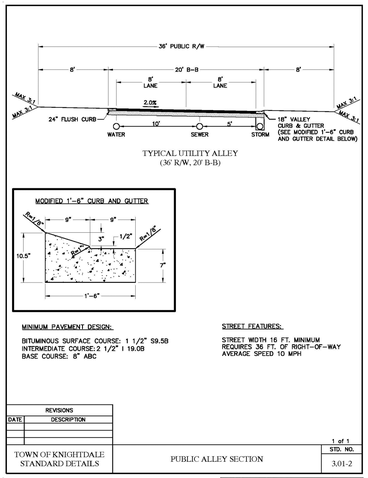
OLD FAISON PLACE

TOWN OF KNIGHTDALE ~ WAKE COUNTY ~ NORTH CAROLINA

EATON ALLEY PLAN AND PROFILE

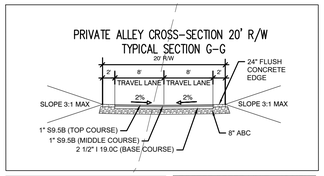
DATE:	
DESIGNED BY:	CS
DRAWN BY:	TAH
CHECKED BY:	SJB
PROJECT No.	2022113
DRAWING No.	W-4104
SCALE:	AS SHOWN
SHEET No.	C4.07

Do Not Use for Construction - PRELIMINARY



CITY OF RALEIGH STANDARD UTILITY NOTES (AS APPLICABLE):

1. ALL MATERIALS & CONSTRUCTION METHODS SHALL BE IN ACCORDANCE WITH RALEIGH WATER DESIGN STANDARDS, DETAILS & SPECIFICATIONS (REFERENCE: RALEIGH WATER HANDBOOK, CURRENT EDITION
2. UTILITY SEPARATION REQUIREMENTS:
   a. A DISTANCE OF 100' SHALL BE MAINTAINED BETWEEN SANITARY SEWER & ANY PRIVATE OR PUBLIC WATER SUPPLY SOURCE SUCH AS AN IMPOUNDED RESERVOIR USED AS A SOURCE OF DRINKING WATER. IF ADEQUATE LATERAL SEPARATION CANNOT BE ACHIEVED, FERROUS SANITARY SEWER PIPE SHALL BE SPECIFIED & INSTALLED TO WATERLINE SPECIFICATIONS, HOWEVER, THE MINIMUM SEPARATION SHALL NOT BE LESS THAN 25' FROM A PRIVATE WELL OR 50' FROM A PUBLIC WELL
   b. WHEN INSTALLING WATER &/OR SEWER MAINS, THE HORIZONTAL SEPARATION BETWEEN UTILITIES SHALL BE 10'. IF THIS SEPARATION CANNOT BE MAINTAINED DUE TO EXISTING CONDITIONS, THE VARIATION ALLOWED IS THE WATER MAIN IN A SEPARATE TRENCH WITH THE ELEVATION OF THE WATER MAIN AT LEAST 18" ABOVE THE TOP OF THE SEWER & MUST BE APPROVED BY THE PUBLIC UTILITIES DIRECTOR ALL DISTANCES ARE MEASURED FROM OUTSIDE DIAMETER TO OUTSIDE DIAMETER
   c. WHERE IT IS IMPOSSIBLE TO OBTAIN PROPER SEPARATION, OR ANYTIME A SANITARY SEWER PASSES OVER A WATERMAIN, DIP MATERIALS OR STEEL ENCASEMENT EXTENDED 10' ON EACH SIDE OF CROSSING MUST BE SPECIFIED & INSTALLED TO WATERLINE SPECIFICATIONS
   d. 5.0' MINIMUM HORIZONTAL SEPARATION IS REQUIRED BETWEEN ALL SANITARY SEWER & STORM SEWER FACILITIES, UNLESS DIP MATERIAL IS SPECIFIED FOR SANITARY SEWER
   e. MAINTAIN 18" MIN. VERTICAL SEPARATION AT ALL WATERMAIN & RCP STORM DRAIN CROSSINGS; MAINTAIN 18" MIN. VERTICAL SEPARATION AT ALL SANITARY SEWER & RCP STORM DRAIN CROSSINGS. WHERE ADEQUATE SEPARATIONS CANNOT BE ACHIEVED, SPECIFY DIP MATERIALS & A CONCRETE CRADLE HAVING 6" MIN. CLEARANCE (PER CORPUD DETAILS W-41 & S-48)
   f. ALL OTHER UNDERGROUND UTILITIES SHALL CROSS WATER & SEWER FACILITIES WITH 18" MIN. VERTICAL SEPARATION REQUIRED
3. ANY NECESSARY FIELD REVISIONS ARE SUBJECT TO REVIEW & APPROVAL OF AN AMENDED PLAN &/OR PROFILE BY RALEIGH WATER PRIOR TO CONSTRUCTION
4. DEVELOPER SHALL PROVIDE 30 DAYS ADVANCE WRITTEN NOTICE TO OWNER FOR ANY WORK REQUIRED WITHIN AN EXISTING CITY OF RALEIGH UTILITY EASEMENT TRAVERSING PRIVATE PROPERTY
5. CONTRACTOR SHALL MAINTAIN CONTINUOUS WATER & SEWER SERVICE TO EXISTING RESIDENCES & BUSINESSES THROUGHOUT CONSTRUCTION OF PROJECT. ANY NECESSARY SERVICE INTERRUPTIONS SHALL BE PRECEDED BY A 24 HOUR ADVANCE NOTICE TO RALEIGH WATER
6. SEWER BYPASS PUMPING - A BYPASS PLAN SEALED BY AN NC PROFESSIONAL ENGINEER SHALL BE PROVIDED TO RALEIGH WATER PRIOR TO PUMPING OPERATIONS FOR APPROVAL. THE OPERATIONS AND EQUIPMENT SHALL COMPLY WITH THE RALEIGH WATER HANDBOOK.
7. 3.0' MINIMUM COVER IS REQUIRED ON ALL WATER MAINS & SEWER FORCEMAINS. 4.0' MINIMUM COVER IS REQUIRED ON ALL REUSE MAINS
8. IT IS THE DEVELOPER'S RESPONSIBILITY TO ABANDON OR REMOVE EXISTING WATER & SEWER SERVICES NOT BEING USED IN REDEVELOPMENT OF A SITE UNLESS OTHERWISE DIRECTED BY THE CITY OF RALEIGH PUBLIC UTILITIES DEPARTMENT. THIS INCLUDES ABANDONING TAP AT MAIN & REMOVAL OF SERVICE FROM ROW OR EASEMENT PER CORPUD HANDBOOK PROCEDURE
9. INSTALL WATER SERVICES WITH METERS LOCATED AT ROW OR WITHIN A 2'X2' WATERLINE EASEMENT IMMEDIATELY ADJACENT. NOTE: IT IS THE APPLICANT'S RESPONSIBILITY TO PROPERLY SIZE THE WATER SERVICE FOR EACH CONNECTION TO PROVIDE ADEQUATE FLOW & PRESSURE
10. INSPECTIONS OF 4" AND LARGER WATER MAINS OF THE PRIVATE DISTRIBUTION SYSTEM WILL BE INSPECTED AS PART OF THE INFRASTRUCTURE PERMIT
11. PRIVATE SEWER MAINS AS PART OF A COLLECTION SYSTEM ARE PERMITTED AND INSPECTED UNDER THE PRIVATE INFRASTRUCTURE PERMIT FOR SEWER
12. ANY WATER OR SEWER SERVICES ON PRIVATE PROPERTY THAT WILL BE INSTALLED UNDER CONSTRUCTION DRAWINGS MAY REQUIRE A PLUMBING UTILITY PERMIT IN THE CITY OF RALEIGH
13. INSTALL SEWER SERVICES WITH CLEANOUTS LOCATED AT ROW OR EASEMENT LINE & SPACED PER THE CURRENT NC PLUMBING CODE
14. PRESSURE REDUCING VALVES ARE REQUIRED ON ALL WATER SERVICES EXCEEDING 80 PSI; BACKWATER VALVES ARE REQUIRED ON ALL SANITARY SEWER SERVICES HAVING BUILDING DRAINS LOWER THAN 1.0' ABOVE THE NEXT UPSTREAM MANHOLE
15. ALL ENVIRONMENTAL PERMITS APPLICABLE TO THE PROJECT MUST BE OBTAINED FROM NCDWQ, USACE &/OR FEMA FOR ANY RIPARIAN BUFFER, WETLAND &/OR FLOODPLAIN IMPACTS (RESPECTIVELY) PRIOR TO CONSTRUCTION.
16. NCDOT / RAILROAD ENCROACHMENT AGREEMENTS ARE REQUIRED FOR ANY UTILITY WORK (INCLUDING MAIN EXTENSIONS & SERVICE TAPS) WITHIN STATE OR RAILROAD ROW PRIOR TO CONSTRUCTION
17. GREASE INTERCEPTOR / OIL WATER SEPARATOR SIZING CALCULATIONS & INSTALLATION SPECIFICATIONS SHALL BE APPROVED BY THE RW FOG PROGRAM COORDINATOR PRIOR TO ISSUANCE OF A UC / BUILDING PERMIT. CONTACT (919) 996-4516 OR FOG@RALEIGHNC.GOV FOR MORE INFORMATION.
18. CROSS-CONNECTION REQUIREMENTS:
   a. CROSS-CONNECTION CONTROL PROTECTION DEVICES ARE REQUIRED BASED ON THE DEGREE OF HEALTH HAZARD INVOLVED AS LISTED IN APPENDIX B OF THE RULES GOVERNING PUBLIC WATER SYSTEMS IN NORTHC AROLINA
   b. THE DEVICES SHALL MEET THE AMERICAN SOCIETY OF SANITARY ENGINEERING (ASSE) STANDARDS AND BE ON THE UNIVERSITY OF SOUTHERN CALIFORNA APPROVAL LIST
   c. THE DEVICE AND INSTALLATION SHALL MEET THE GUIDELINES OF APPENDIX A - GUIDELINES AND REQUIREMENTS FOR THE CROSS CONNECTION PROGRAM IN RALEIGH'S SERVICE AREA
   d. THE DEVICES SHALL BE INSTALLED AND TESTED (BOTH, INITIAL AND PERIODIC TESTING THEREAFTER) IN ACCORDANCE WITH THE MANUFACTURER'S RECOMMENDATIONS OR THE LOCAL CROSS CONNECTION CONTROL PROGRAM, WHICHEVER IS MORE STRINGENT. CONTACT CROSS.CONNECTION@RALEIGHNC.GOV FOR MORE INFORMATION
19. NOTICE FOR PROJECTS THAT INVOLVE AN OVERSIZED MAIN OR URBAN MAIN REPLACEMENT. ANY CITY REIMBURSEMENT GREATER THAN $250,000.00 MUST UNDERGO THE PUBLIC BIDDING PROCESS
20. PRIVATE SUB-METERING - NO RESALE OF WATER SHALL OCCUR WITHOUT APPROVAL OF THE NORTH CAROLINA UTILITY COMMISSION. SUB-METERING SHALL BE IN ACCORDANCE WITH SECTION 1400 OF THE "SAFE DRINKING WATER ACT"



NOTE: ALLEY CROSS SLOPES SHALL DEVIATE AS NEEDED TO DRAIN INTO DROP INLETS WHERE SHOWN.

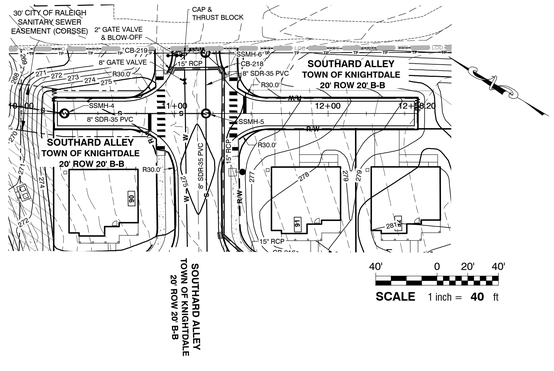
POSTED SPEED LIMIT = 10 MPH
DESIGN SPEED LIMIT = 15 MPH

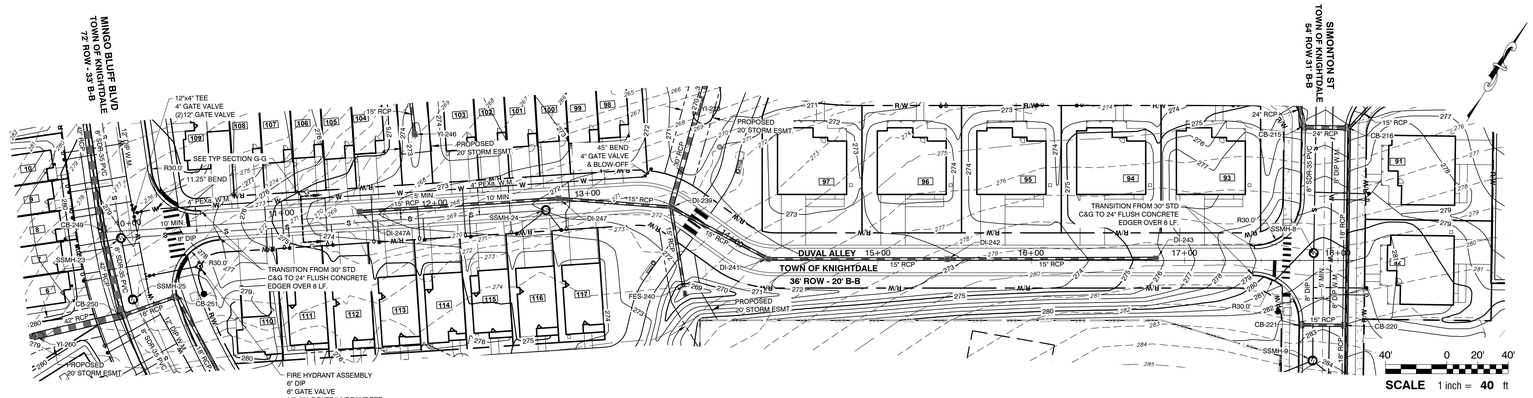
RESIDENTIAL WATER & SEWER SERVICES SCHEMATIC

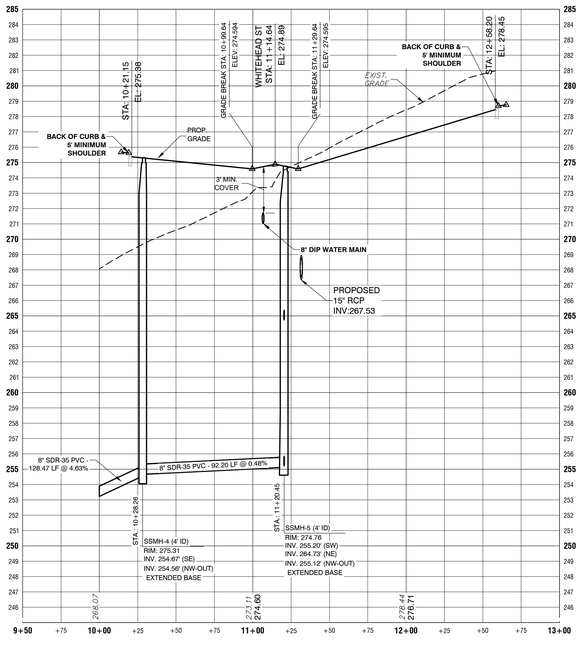
- 4" PVC (OR AS NOTED) SANITARY SEWER SERVICE LATERALS @ 1.1% MIN (TYP)
- 1" POLY TUBING WITH 5/8" DOMESTIC METER (OR AS NOTED) WATER SERVICE LATERAL (TYP)

SEE SURVEY SHEET FOR TBM
DRAWING FILE NO: FAISON-RECOM.DWG
DATE: OCTOBER 22, 2024

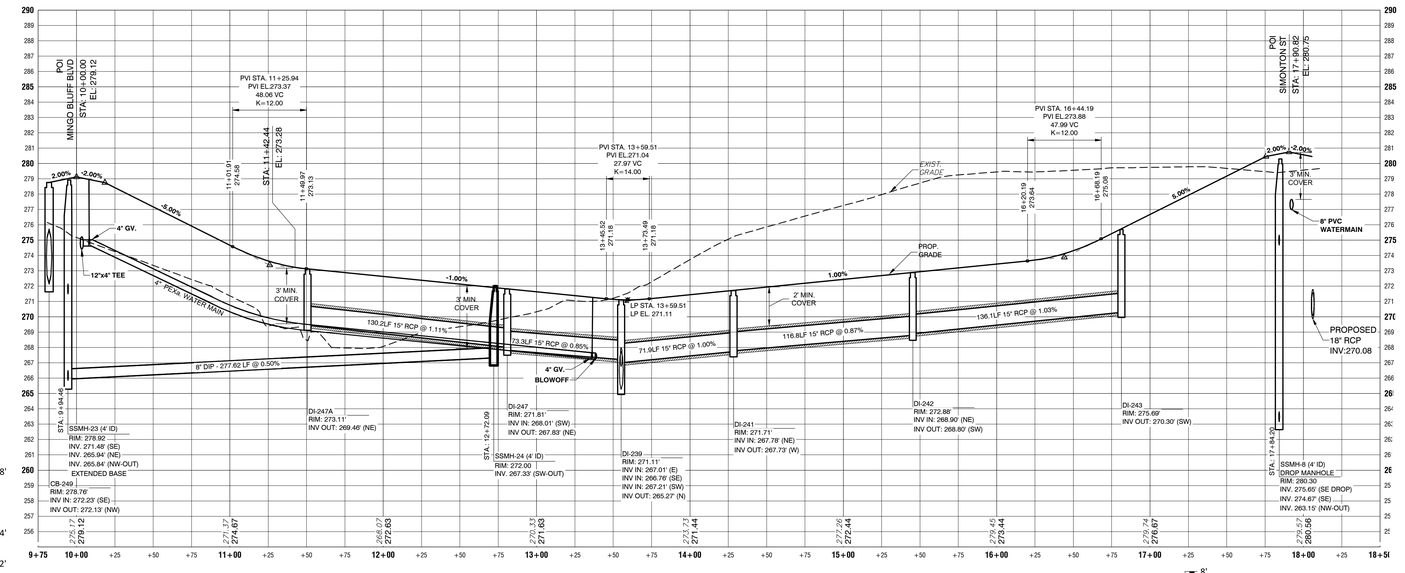
GENERAL CONTRACTOR
PRIOR TO BEGINNING ANY CONSTRUCTION, FIELD SURVEY VERIFY LOCATION, DEPTH, TYPE, SIZE, MATERIAL AND CONDITION OF ALL EXISTING UTILITIES IN THE WORK AREA. IN CASE OF DISCREPANCY OR CONFLICT, THEN NOTIFY ENGINEER.







SOUTHARD ALLEY PROFILE



DUVAL ALLEY PROFILE

Town Certification. This design has been reviewed by the Engineer for the Town of Knightdale, and to the best of my knowledge and belief, it conforms to the requirements established in the Standards Specifications of the Town of Knightdale.

By: _____ Date: _____
Town Engineer

These plans are approved by Town of Knightdale and serve as construction plans for this project.

By: _____ Date: _____
Land Use Administrator

Rivers & Associates, Inc. Since 1918
Engineers Planners Surveyors Landscape Architects
Six Forks Place III Ste. 230
353 E. Six Forks Road
Raleigh, NC 27609
919.594.1626
riversandassociates.com

NORTH CAROLINA PROFESSIONAL SEAL 26493 ENGINEER RALAN M. RIVERS

REVISIONS:

NO	DESCRIPTION	DATE	BY
1	1ST CONSTRUCTION DRAWING SUBMITTAL	06/25/25	

ASHBURY & THE HOLDING COMPANY, LLC

OLD FAISON PLACE

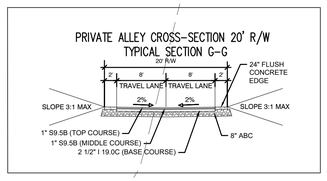
TOWN OF KNIGHTDALE – WAKE COUNTY – NORTH CAROLINA

DUVAL ALLEY & SOUTHARD ALLEY PLAN AND PROFILE

DATE:	
DESIGNED BY:	CS
DRAWN BY:	TAH
CHECKED BY:	SJB
PROJECT No.	2022113
DRAWING No.	W-4104
SCALE:	AS SHOWN
SHEET No.	C4.08

Do Not Use for Construction - PRELIMINARY

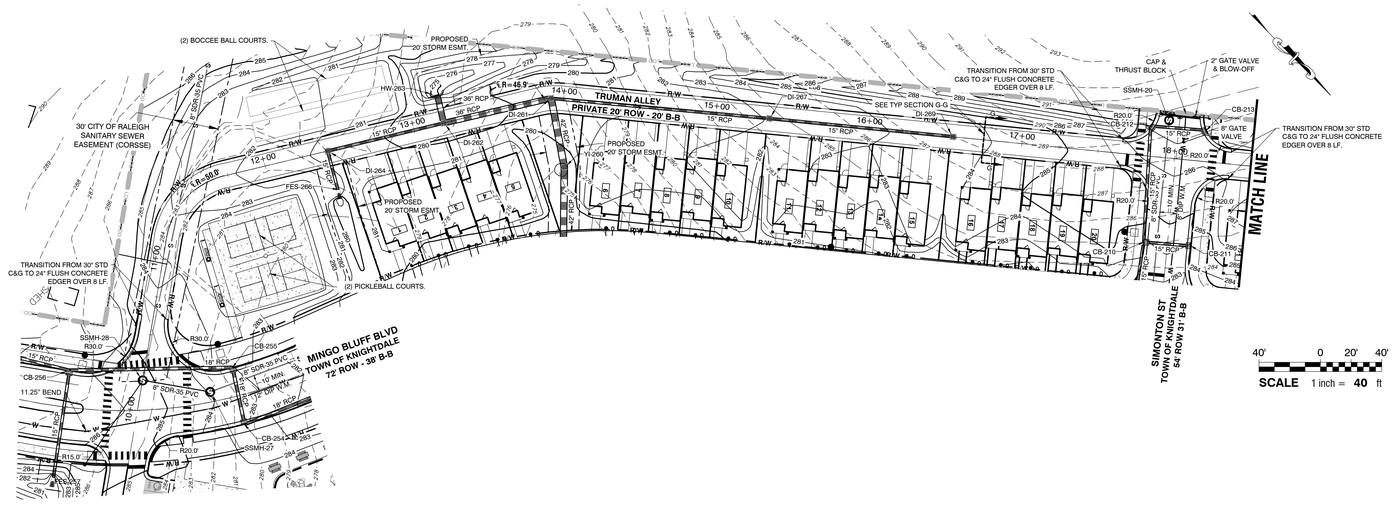
X:\ASBURY\DRAWING_SHEETS & PLANS\PLANS SHEETS\DWG\SHEETS - C3 SITE\W-4104_S DUVAL&SOUTHARD ALLEY PLAN&PROFILE.DWG, 10/24/25 8:58:10 AM, JOHN MOSS



POSTED SPEED LIMIT = 10 MPH
DESIGN SPEED LIMIT = 15 MPH

CITY OF RALEIGH STANDARD UTILITY NOTES (AS APPLICABLE):

1. ALL MATERIALS & CONSTRUCTION METHODS SHALL BE IN ACCORDANCE WITH RALEIGH WATER DESIGN STANDARDS, DETAILS & SPECIFICATIONS (REFERENCE: RALEIGH WATER HANDBOOK, CURRENT EDITION
2. UTILITY SEPARATION REQUIREMENTS:
   a. A DISTANCE OF 100' SHALL BE MAINTAINED BETWEEN SANITARY SEWER & ANY PRIVATE OR PUBLIC WATER SUPPLY SOURCE SUCH AS AN IMPOUNDED RESERVOIR USED AS A SOURCE OF DRINKING WATER. IF ADEQUATE LATERAL SEPARATION CANNOT BE ACHIEVED, FERROUS SANITARY SEWER PIPE SHALL BE SPECIFIED & INSTALLED TO WATERLINE SPECIFICATIONS. HOWEVER, THE MINIMUM SEPARATION SHALL NOT BE LESS THAN 25' FROM A PRIVATE WELL OR 50' FROM A PUBLIC WELL
   b. WHEN INSTALLING WATER &/OR SEWER MAINS, THE HORIZONTAL SEPARATION BETWEEN UTILITIES SHALL BE 10'. IF THIS SEPARATION CANNOT BE MAINTAINED DUE TO EXISTING CONDITIONS, THE VARIATION ALLOWED IS THE WATER MAIN IN A SEPARATE TRENCH WITH THE ELEVATION OF THE WATER MAIN AT LEAST 18" ABOVE THE TOP OF THE SEWER & MUST BE APPROVED BY THE PUBLIC UTILITIES DIRECTOR.ALL DISTANCES ARE MEASURED FROM OUTSIDE DIAMETER TO OUTSIDE DIAMETER
   c. WHERE IT IS IMPOSSIBLE TO OBTAIN PROPER SEPARATION, OR ANYTIME A SANITARY SEWER PASSES OVER A WATERMAIN, DIP MATERIALS OR STEEL ENCASEMENT EXTENDED 10' ON EACH SIDE OF CROSSING MUST BE SPECIFIED & INSTALLED TO WATERLINE SPECIFICATIONS
   d. 5.0' MINIMUM HORIZONTAL SEPARATION IS REQUIRED BETWEEN ALL SANITARY SEWER & STORM SEWER FACILITIES, UNLESS DIP MATERIAL IS SPECIFIED FOR SANITARY SEWER
   e. MAINTAIN 18" MIN. VERTICAL SEPARATION AT ALL WATERMAIN & RCP STORM DRAIN CROSSINGS; MAINTAIN 18" MIN. VERTICAL SEPARATION AT ALL SANITARY SEWER & RCP STORM DRAIN CROSSINGS. WHERE ADEQUATE SEPARATIONS CANNOT BE ACHIEVED, SPECIFY DIP MATERIALS & A CONCRETE CRADLE HAVING 6" MIN. CLEARANCE (PER CORPUD DETAILS W-41 & S-49)
   f. ALL OTHER UNDERGROUND UTILITIES SHALL CROSS WATER & SEWER FACILITIES WITH 18" MIN. VERTICAL SEPARATION REQUIRED
3. ANY NECESSARY FIELD REVISIONS ARE SUBJECT TO REVIEW & APPROVAL OF AN AMENDED PLAN &/OR PROFILE BY RALEIGH WATER PRIOR TO CONSTRUCTION
4. DEVELOPER SHALL PROVIDE 30 DAYS ADVANCE WRITTEN NOTICE TO OWNER FOR ANY WORK REQUIRED WITHIN AN EXISTING CITY OF RALEIGH UTILITY EASEMENT TRAVERSING PRIVATE PROPERTY
5. CONTRACTOR SHALL MAINTAIN CONTINUOUS WATER & SEWER SERVICE TO EXISTING RESIDENCES & BUSINESSES THROUGHOUT CONSTRUCTION OF PROJECT. ANY NECESSARY SERVICE INTERRUPTIONS SHALL BE PRECEDED BY A 24 HOUR ADVANCE NOTICE TO RALEIGH WATER
6. SEWER BYPASS PUMPING - A BYPASS PLAN SEALED BY AN NC PROFESSIONAL ENGINEER SHALL BE PROVIDED TO RALEIGH WATER PRIOR TO PUMPING OPERATIONS FOR APPROVAL. THE OPERATIONS AND EQUIPMENT SHALL COMPLY WITH THE RALEIGH WATER HANDBOOK.
7. 3.0' MINIMUM COVER IS REQUIRED ON ALL WATER MAINS & SEWER FORCEMAINS. 4.0' MINIMUM COVER IS REQUIRED ON ALL REUSE MAINS
8. IT IS THE DEVELOPER'S RESPONSIBILITY TO ABANDON OR REMOVE EXISTING WATER & SEWER SERVICES NOT BEING USED IN REDEVELOPMENT OF A SITE UNLESS OTHERWISE DIRECTED BY THE CITY OF RALEIGH PUBLIC UTILITIES DEPARTMENT. THIS INCLUDES ABANDONING TAP AT MAIN & REMOVAL OF SERVICE FROM ROW OR EASEMENT PER CORPUD HANDBOOK PROCEDURE
9. INSTALL WATER SERVICES WITH METERS LOCATED AT ROW OR WITHIN A 2'X2' WATERLINE EASEMENT IMMEDIATELY ADJACENT. NOTE: IT IS THE APPLICANT'S RESPONSIBILITY TO PROPERLY SIZE THE WATER SERVICE FOR EACH CONNECTION TO PROVIDE ADEQUATE FLOW & PRESSURE
10. INSPECTIONS OF 4" AND LARGER WATER MAINS OF THE PRIVATE DISTRIBUTION SYSTEM WILL BE INSPECTED AS PART OF THE INFRASTRUCTURE PERMIT
11. PRIVATE SEWER MAINS AS PART OF A COLLECTION SYSTEM ARE PERMITTED AND INSPECTED UNDER THE PRIVATE INFRASTRUCTURE PERMIT FOR SEWER
12. ANY WATER OR SEWER SERVICES ON PRIVATE PROPERTY THAT WILL BE INSTALLED UNDER CONSTRUCTION DRAWINGS MAY REQUIRE A PLUMBING UTILITY PERMIT IN THE CITY OF RALEIGH
13. INSTALL SEWER SERVICES WITH CLEANOUTS LOCATED AT ROW OR EASEMENT LINE & SPACED PER THE CURRENT NC PLUMBING CODE
14. PRESSURE REDUCING VALVES ARE REQUIRED ON ALL WATER SERVICES EXCEEDING 80 PSI; BACKWATER VALVES ARE REQUIRED ON ALL SANITARY SEWER SERVICES HAVING BUILDING DRAINS LOWER THAN 1.0' ABOVE THE NEXT UPSTREAM MANHOLE
15. ALL ENVIRONMENTAL PERMITS APPLICABLE TO THE PROJECT MUST BE OBTAINED FROM NCDWQ, USACE &/OR FEMA FOR ANY RIPARIAN BUFFER, WETLAND &/OR FLOODPLAIN IMPACTS (RESPECTIVELY) PRIOR TO CONSTRUCTION.
16. NCDOT / RAILROAD ENCROACHMENT AGREEMENTS ARE REQUIRED FOR ANY UTILITY WORK (INCLUDING MAIN EXTENSIONS & SERVICE TAPS) WITHIN STATE OR RAILROAD ROW PRIOR TO CONSTRUCTION
17. GREASE INTERCEPTOR / OIL WATER SEPARATOR SIZING CALCULATIONS & INSTALLATION SPECIFICATIONS SHALL BE APPROVED BY THE RW FOG PROGRAM COORDINATOR PRIOR TO ISSUANCE OF A UC / BUILDING PERMIT. CONTACT (919) 996-4516 OR FOG@RALEIGHNC.GOV FOR MORE INFORMATION.
18. CROSS-CONNECTION REQUIREMENTS:
   a. CROSS-CONNECTION CONTROL PROTECTION DEVICES ARE REQUIRED BASED ON THE DEGREE OF HEALTH HAZARD INVOLVED AS LISTED IN APPENDIX B OF THE RULES GOVERNING PUBLIC WATER SYSTEMS IN NORTHC AROLINA
   b. THE DEVICES SHALL MEET THE AMERICAN SOCIETY OF SANITARY ENGINEERING (ASSE) STANDARDS AND BE ON THE UNIVERSITY OF SOUTHERN CALIFORNIA APPROVAL LIST
   c. THE DEVICE AND INSTALLATION SHALL MEET THE GUIDELINES OF APPENDIX A - GUIDELINES AND REQUIREMENTS FOR THE CROSS CONNECTION PROGRAM IN RALEIGH'S SERVICE AREA
   d. THE DEVICES SHALL BE INSTALLED AND TESTED (BOTH, INITIAL AND PERIODIC TESTING THEREAFTER) IN ACCORDANCE WITH THE MANUFACTURER'S RECOMMENDATIONS OR THE LOCAL CROSS CONNECTION CONTROL PROGRAM, WHICHEVER IS MORE STRINGENT. CONTACT CROSS.CONNECTION@RALEIGHNC.GOV FOR MORE INFORMATION
19. NOTICE FOR PROJECTS THAT INVOLVE AN OVERSIZED MAIN OR URBAN MAIN REPLACEMENT. ANY CITY REIMBURSEMENT GREATER THAN $250,000.00 MUST UNDERGO THE PUBLIC BIDDING PROCESS
20. PRIVATE SUB-METERING - NO RESALE OF WATER SHALL OCCUR WITHOUT APPROVAL OF THE NORTH CAROLINA UTILITY COMMISSION. SUB-METERING SHALL BE IN ACCORDANCE WITH SECTION 1400 OF THE "SAFE DRINKING WATER ACT"

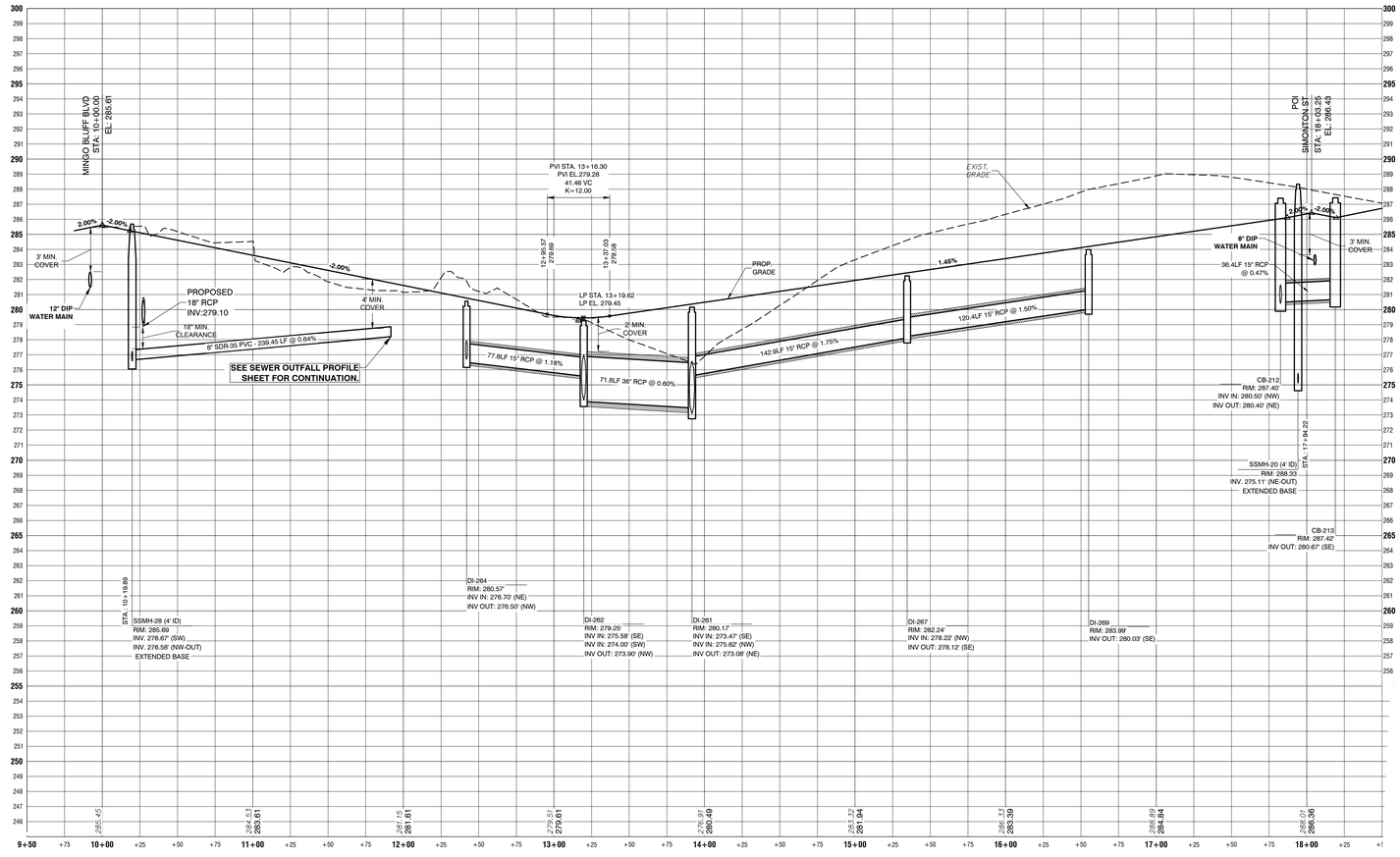


SEE SURVEY SHEET FOR TBM
DRAWING FILE NO: FAISON-RECOM.DWG
DATE: OCTOBER 22, 2024

RESIDENTIAL WATER & SEWER SERVICES SCHEMATIC
- 4" PVC (OR AS NOTED) SANITARY SEWER SERVICE LATERALS @ 1.1% MIN (TYP)
- 1" POLY TUBING WITH 5/8" DOMESTIC METER (OR AS NOTED) WATER SERVICE LATERAL (TYP)

GENERAL CONTRACTOR
PRIOR TO BEGINNING ANY CONSTRUCTION, FIELD SURVEY VERIFY LOCATION, DEPTH, TYPE, SIZE, MATERIAL AND CONDITION OF ALL EXISTING UTILITIES IN THE WORK AREA. IN CASE OF DISCREPANCY OR CONFLICT, THEN NOTIFY ENGINEER.

SCALE 1 inch = 40 ft



TRUMAN ALLEY PROFILE

HORZ. SCALE 1 inch = 40 ft
VERT. SCALE 1 inch = 4 ft

Town Certification. This design has been reviewed by the Engineer for the Town of Knightdale, and to the best of my knowledge and belief, it conforms to the requirements established in the Standards Specifications of the Town of Knightdale.

By: _____ Date: _____
Town Engineer

These plans are approved by Town of Knightdale and serve as construction plans for this project.

By: _____ Date: _____
Land Use Administrator

Rivers & ASSOCIATES, INC. Since 1918
Engineers Planners Surveyors Landscape Architects
Six Forks Place III Ste. 230
353 E. Six Forks Road
Raleigh, NC 27609
919.594.1626
riversandassociates.com

NORTH CAROLINA PROFESSIONAL SEAL 26493 ENGINEER STEPHEN JAMES BALLANCE

REVISIONS:

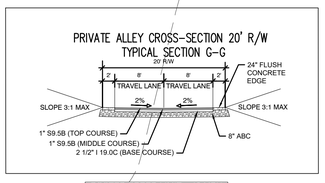
NO.	DESCRIPTION	DATE	BY
1	1ST CONSTRUCTION DRAWING SUBMITTAL	09/25/26	

ASHBURY & THE HOLDING COMPANY, LLC
OLD FAISON PLACE
TOWN OF KNIGHTDALE ~ WAKE COUNTY ~ NORTH CAROLINA
TRUMAN ALLEY PLAN AND PROFILE

DATE:

DESIGNED BY:	CS
DRAWN BY:	TAH
CHECKED BY:	SJB
PROJECT No.	2022113
DRAWING No.	W-4104
SCALE:	AS SHOWN
SHEET No.	C4.09

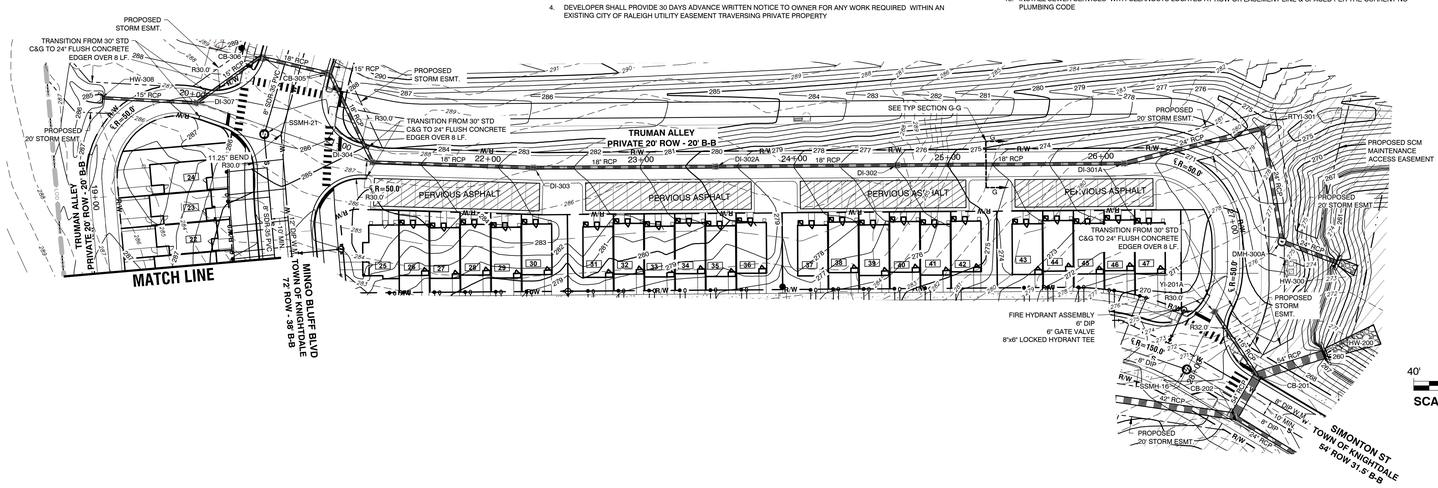
Do Not Use for Construction - PRELIMINARY



POSTED SPEED LIMIT = 10 MPH
DESIGN SPEED LIMIT = 15 MPH

CITY OF RALEIGH STANDARD UTILITY NOTES (AS APPLICABLE):

1. ALL MATERIALS & CONSTRUCTION METHODS SHALL BE IN ACCORDANCE WITH RALEIGH WATER DESIGN STANDARDS, DETAILS & SPECIFICATIONS (REFERENCE: RALEIGH WATER HANDBOOK, CURRENT EDITION
2. UTILITY SEPARATION REQUIREMENTS:
   a. A DISTANCE OF 100' SHALL BE MAINTAINED BETWEEN SANITARY SEWER & ANY PRIVATE OR PUBLIC WATER SUPPLY SOURCE SUCH AS AN IMPOUNDED RESERVOIR USED AS A SOURCE OF DRINKING WATER. IF ADEQUATE LATERAL SEPARATION CANNOT BE ACHIEVED, FERROUS SANITARY SEWER PIPE SHALL BE SPECIFIED & INSTALLED TO WATERLINE SPECIFICATIONS. HOWEVER, THE MINIMUM SEPARATION SHALL NOT BE LESS THAN 25' FROM A PRIVATE WELL OR 50' FROM A PUBLIC WELL
   b. WHEN INSTALLING WATER &/OR SEWER MAINS, THE HORIZONTAL SEPARATION BETWEEN UTILITIES SHALL BE 10'. IF THIS SEPARATION CANNOT BE MAINTAINED DUE TO EXISTING CONDITIONS, THE VARIATION ALLOWED IS THE WATER MAIN IN A SEPARATE TRENCH WITH THE ELEVATION OF THE WATER MAIN AT LEAST 18" ABOVE THE TOP OF THE SEWER & MUST BE APPROVED BY THE PUBLIC UTILITIES DIRECTOR.ALL DISTANCES ARE MEASURED FROM OUTSIDE DIAMETER TO OUTSIDE DIAMETER
   c. WHERE IT IS IMPOSSIBLE TO OBTAIN PROPER SEPARATION, OR ANYTIME A SANITARY SEWER PASSES OVER A WATERMAIN, DIP MATERIALS OR STEEL ENCASEMENT EXTENDED 10' ON EACH SIDE OF CROSSING MUST BE SPECIFIED & INSTALLED TO WATERLINE SPECIFICATIONS
   d. 5.0' MINIMUM HORIZONTAL SEPARATION IS REQUIRED BETWEEN ALL SANITARY SEWER & STORM SEWER FACILITIES, UNLESS DIP MATERIAL IS SPECIFIED FOR SANITARY SEWER
   e. MAINTAIN 18" MIN. VERTICAL SEPARATION AT ALL WATERMAIN & RCP STORM DRAIN CROSSINGS; MAINTAIN 18" MIN. VERTICAL SEPARATION AT ALL SANITARY SEWER & RCP STORM DRAIN CROSSINGS. WHERE ADEQUATE SEPARATIONS CANNOT BE ACHIEVED, SPECIFY DIP MATERIALS & A CONCRETE CRADLE HAVING 6" MIN. CLEARANCE (PER CORPUD DETAILS W-41 & S-49)
   f. ALL OTHER UNDERGROUND UTILITIES SHALL CROSS WATER & SEWER FACILITIES WITH 18" MIN. VERTICAL SEPARATION REQUIRED
3. ANY NECESSARY FIELD REVISIONS ARE SUBJECT TO REVIEW & APPROVAL OF AN AMENDED PLAN &/OR PROFILE BY RALEIGH WATER PRIOR TO CONSTRUCTION
4. DEVELOPER SHALL PROVIDE 30 DAYS ADVANCE WRITTEN NOTICE TO OWNER FOR ANY WORK REQUIRED WITHIN AN EXISTING CITY OF RALEIGH UTILITY EASEMENT TRAVERSING PRIVATE PROPERTY
5. CONTRACTOR SHALL MAINTAIN CONTINUOUS WATER & SEWER SERVICE TO EXISTING RESIDENCES & BUSINESSES THROUGHOUT CONSTRUCTION OF PROJECT. ANY NECESSARY SERVICE INTERRUPTIONS SHALL BE PRECEDED BY A 24 HOUR ADVANCE NOTICE TO RALEIGH WATER
6. SEWER BYPASS PUMPING - A BYPASS PLAN SEALED BY AN NC PROFESSIONAL ENGINEER SHALL BE PROVIDED TO RALEIGH WATER PRIOR TO PUMPING OPERATIONS FOR APPROVAL. THE OPERATIONS AND EQUIPMENT SHALL COMPLY WITH THE RALEIGH WATER HANDBOOK.
7. 3.0' MINIMUM COVER IS REQUIRED ON ALL WATER MAINS & SEWER FORCEMAINS. 4.0' MINIMUM COVER IS REQUIRED ON ALL REUSE MAINS
8. IT IS THE DEVELOPER'S RESPONSIBILITY TO ABANDON OR REMOVE EXISTING WATER & SEWER SERVICES NOT BEING USED IN REDEVELOPMENT OF A SITE UNLESS OTHERWISE DIRECTED BY THE CITY OF RALEIGH PUBLIC UTILITIES DEPARTMENT. THIS INCLUDES ABANDONING TAP AT MAIN & REMOVAL OF SERVICE FROM ROW OR EASEMENT PER CORPUD HANDBOOK PROCEDURE
9. INSTALL WATER SERVICES WITH METERS LOCATED AT ROW OR WITHIN A 2'X2' WATERLINE EASEMENT IMMEDIATELY ADJACENT. NOTE: IT IS THE APPLICANT'S RESPONSIBILITY TO PROPERLY SIZE THE WATER SERVICE FOR EACH CONNECTION TO PROVIDE ADEQUATE FLOW & PRESSURE
10. INSPECTIONS OF 4" AND LARGER WATER MAINS OF THE PRIVATE DISTRIBUTION SYSTEM WILL BE INSPECTED AS PART OF THE INFRASTRUCTURE PERMIT
11. PRIVATE SEWER MAINS AS PART OF A COLLECTION SYSTEM ARE PERMITTED AND INSPECTED UNDER THE PRIVATE INFRASTRUCTURE PERMIT FOR SEWER
12. ANY WATER OR SEWER SERVICES ON PRIVATE PROPERTY THAT WILL BE INSTALLED UNDER CONSTRUCTION DRAWINGS MAY REQUIRE A PLUMBING UTILITY PERMIT IN THE CITY OF RALEIGH
13. INSTALL SEWER SERVICES WITH CLEANOUTS LOCATED AT ROW OR EASEMENT LINE & SPACED PER THE CURRENT NC PLUMBING CODE
14. PRESSURE REDUCING VALVES ARE REQUIRED ON ALL WATER SERVICES EXCEEDING 80 PSI; BACKWATER VALVES ARE REQUIRED ON ALL SANITARY SEWER SERVICES HAVING BUILDING DRAINS LOWER THAN 1.0' ABOVE THE NEXT UPSTREAM MANHOLE
15. ALL ENVIRONMENTAL PERMITS APPLICABLE TO THE PROJECT MUST BE OBTAINED FROM NCDWQ, USACE &/OR FEMA FOR ANY RIPARIAN BUFFER, WETLAND &/OR FLOODPLAIN IMPACTS (RESPECTIVELY) PRIOR TO CONSTRUCTION.
16. NCDOT / RAILROAD ENCROACHMENT AGREEMENTS ARE REQUIRED FOR ANY UTILITY WORK (INCLUDING MAIN EXTENSIONS & SERVICE TAPS) WITHIN STATE OR RAILROAD ROW PRIOR TO CONSTRUCTION
17. GREASE INTERCEPTOR / OIL WATER SEPARATOR SIZING CALCULATIONS & INSTALLATION SPECIFICATIONS SHALL BE APPROVED BY THE RW FOG PROGRAM COORDINATOR PRIOR TO ISSUANCE OF A UC / BUILDING PERMIT. CONTACT (919) 996-4516 OR FOG@RALEIGHNC.GOV FOR MORE INFORMATION.
18. CROSS-CONNECTION REQUIREMENTS:
   a. CROSS-CONNECTION CONTROL PROTECTION DEVICES ARE REQUIRED BASED ON THE DEGREE OF HEALTH HAZARD INVOLVED AS LISTED IN APPENDIX B OF THE RULES GOVERNING PUBLIC WATER SYSTEMS IN NORTHC AROLINA
   b. THE DEVICES SHALL MEET THE AMERICAN SOCIETY OF SANITARY ENGINEERING (ASSE) STANDARDS AND BE ON THE UNIVERSITY OF SOUTHERN CALIFORNIA APPROVAL LIST
   c. THE DEVICE AND INSTALLATION SHALL MEET THE GUIDELINES OF APPENDIX A - GUIDELINES AND REQUIREMENTS FOR THE CROSS CONNECTION PROGRAM IN RALEIGH'S SERVICE AREA
   d. THE DEVICES SHALL BE INSTALLED AND TESTED (BOTH, INITIAL AND PERIODIC TESTING THEREAFTER) IN ACCORDANCE WITH THE MANUFACTURER'S RECOMMENDATIONS OR THE LOCAL CROSS CONNECTION CONTROL PROGRAM, WHICHEVER IS MORE STRINGENT. CONTACT CROSS.CONNECTION@RALEIGHNC.GOV FOR MORE INFORMATION
19. NOTICE FOR PROJECTS THAT INVOLVE AN OVERSIZED MAIN OR URBAN MAIN REPLACEMENT. ANY CITY REIMBURSEMENT GREATER THAN $250,000.00 MUST UNDERGO THE PUBLIC BIDDING PROCESS
20. PRIVATE SUB-METERING - NO RESALE OF WATER SHALL OCCUR WITHOUT APPROVAL OF THE NORTH CAROLINA UTILITY COMMISSION. SUB-METERING SHALL BE IN ACCORDANCE WITH SECTION 1400 OF THE "SAFE DRINKING WATER ACT"



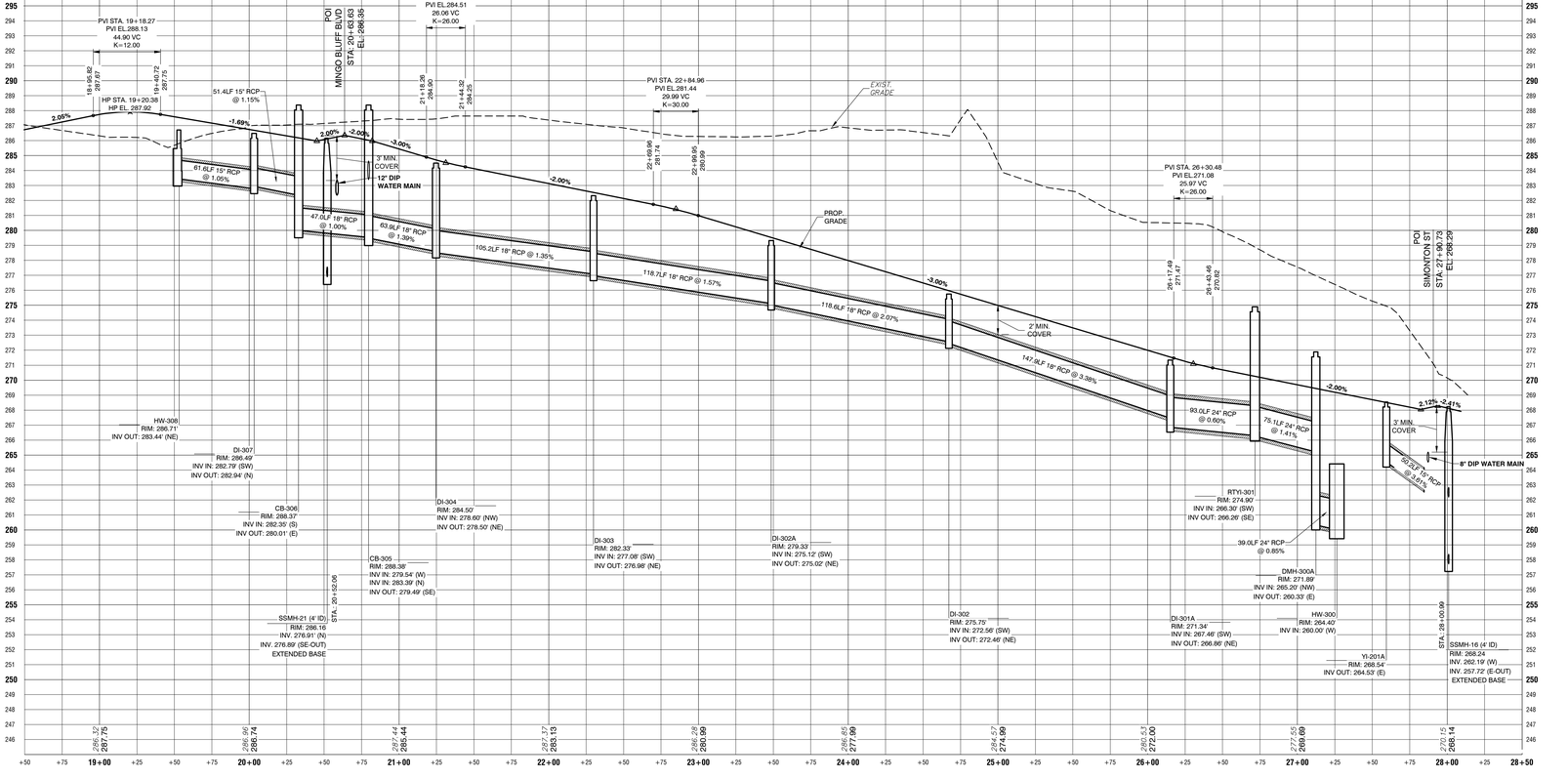
SEE SURVEY SHEET FOR TBM
DRAWING FILE NO: FAISON-RECOM.DWG
DATE: OCTOBER 22, 2024

RESIDENTIAL WATER & SEWER SERVICES SCHEMATIC

- 4" PVC (OR AS NOTED) SANITARY SEWER SERVICE LATERALS @ 1.1% MIN (TYP)
- 1" POLY TUBING WITH 5/8" DOMESTIC METER (OR AS NOTED) WATER SERVICE LATERAL (TYP)

GENERAL CONTRACTOR
PRIOR TO BEGINNING ANY CONSTRUCTION, FIELD SURVEY VERIFY LOCATION, DEPTH, TYPE, SIZE, MATERIAL AND CONDITION OF ALL EXISTING UTILITIES IN THE WORK AREA. IN CASE OF DISCREPANCY OR CONFLICT, THEN NOTIFY ENGINEER.

40' 0 20' 40'
SCALE 1 inch = **40** ft



TRUMAN ALLEY PROFILE

HORZ. SCALE 1 inch = 40 ft
VERT. SCALE 1 inch = 4 ft

Town Certification. This design has been reviewed by the Engineer for the Town of Knightdale, and to the best of my knowledge and belief, it conforms to the requirements established in the Standards Specifications of the Town of Knightdale.

By: _____ Date: _____
Town Engineer

These plans are approved by Town of Knightdale and serve as construction plans for this project.

By: _____ Date: _____
Land Use Administrator

Six Forks Place III Ste. 230
353 E. Six Forks Road
Raleigh, NC 27609
919.594.1626

Rivers & ASSOCIATES, INC. Since 1918
riversandassociates.com
Engineers Planners Surveyors Landscape Architects

NORTH CAROLINA PROFESSIONAL SEAL 26493 ENGINEER STEPHEN T. ASHBURY

REVISIONS:

NO.	DESCRIPTION	DATE	BY
	1ST CONSTRUCTION DRAWING SUBMITTAL	09.25.26	

ASHBURY & THE HOLDING COMPANY, LLC

OLD FAISON PLACE

TOWN OF KNIGHTDALE ~ WAKE COUNTY ~ NORTH CAROLINA

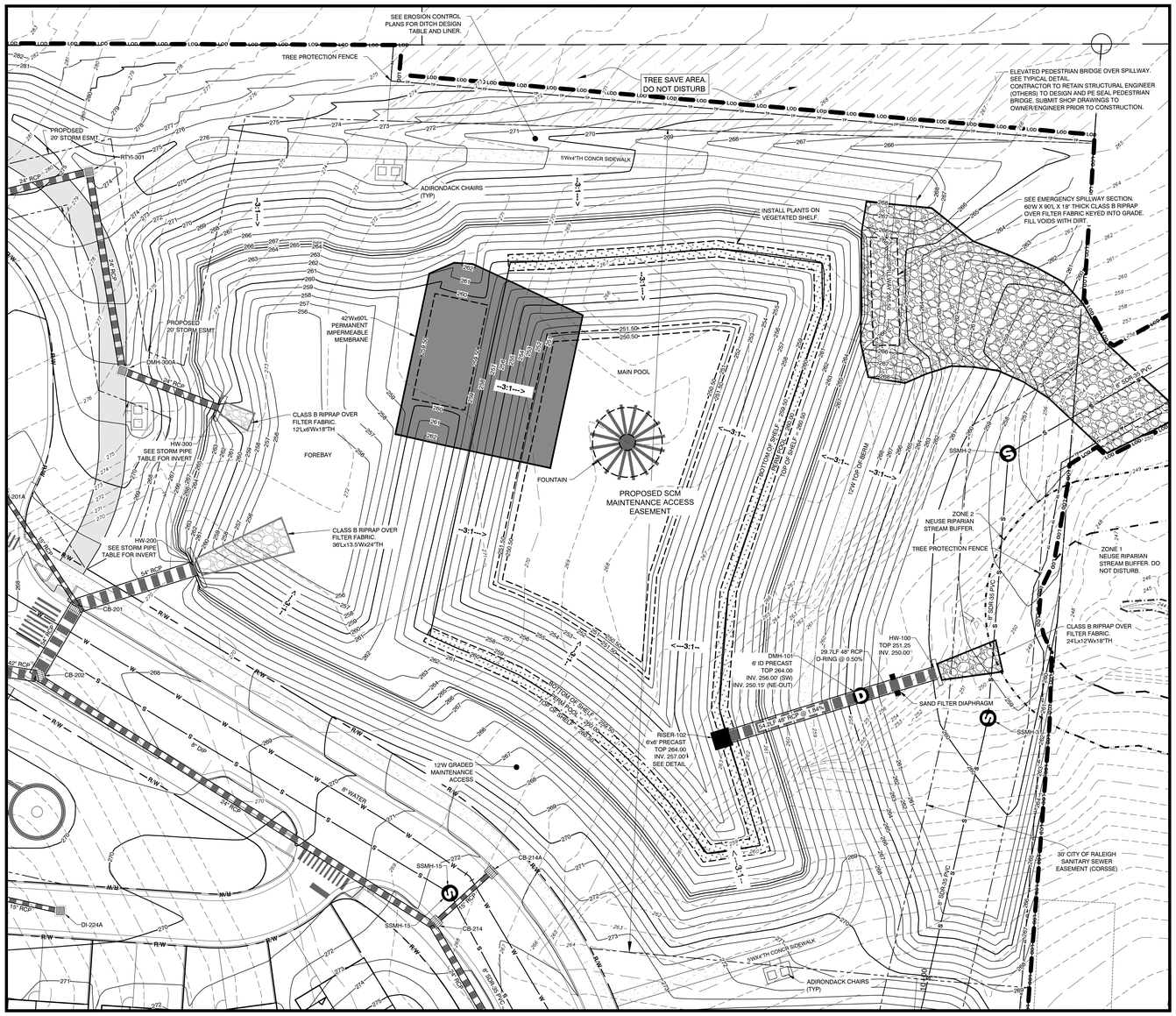
TRUMAN ALLEY PLAN AND PROFILE

DATE:

DESIGNED BY:	CS
DRAWN BY:	TAH
CHECKED BY:	SJB
PROJECT No.	2022113
DRAWING No.	W-4104
SCALE:	AS SHOWN
SHEET No.	C4.10

Do Not Use for Construction - PRELIMINARY

N:\2020\2022113\CAD\W\2022113-W-4104-TRUMAN ALLEY PLAN AND PROFILE - 1ST SUBMITTAL.DWG 9/25/2026 9:44:13 AM CHRIS



POND NOTES

1. TOP OF BERM AND ALL SIDE SLOPES SHALL BE EITHER SODDED OR HYDROSEEDED TO ESTABLISH A DENSE STAND OF NON CLUMPING TURF GRASS
2. NO TREES SHRUBS OR WOODY VEGETATION IS ALLOWED ON THE TOP OF BERM OR SLOPES.
3. NO RIP RAP OR STONE IS ALLOWED IN THE BERM EMBANKMENT.
4. UNLESS DETERMINED OTHERWISE IN WRITTING BY THE CONTRACTOR'S GEOTECHNICAL ENGINEER, THE CONTRACTOR SHALL INSTALL A CLAY LINER IN THE POND UP TO THE ELEVATION NOTED
5. CONTRACTOR TO WATER PLANTINGS AND GRASS AS NEEDED
6. CONTRACTOR SHALL NOT BE RELEASED UNTIL AFTER THE POND HAS BEEN ASBUILT SURVEYED, PE CERTIFIED AND ACCEPTED BY NDENR.

STORMWATER WET POND PLANTING SPECIFICATIONS

1. ALL HERBACEOUS PLANTS WITHIN THE WET POND PROPER SHALL BE INSTALLED BETWEEN MARCH 15 AND JULY 31.
2. UNLESS OTHERWISE DESIGNATED, PLANTS SHOULD BE INSTALLED AS LARGE DRIFTS (I.E., MASSES OF A SINGLE SPECIES) WITHIN THEIR RESPECTIVE PLANTING AREAS.
3. INSTALL A SLOW RELEASE FERTILIZER TABLET NEXT TO EACH PLANT WITHIN THE WET POND PROPER. FOR HERBACEOUS SPECIES USE AG SAFE AQUATIC TABS 20-10-5, 90 DAY CONTINUOUS FEEDING, 5 GRAMS, OR EQUIVALENT.
4. ALL PLANTS SHALL BE DIRECTLY DESCENDED FROM INDIVIDUALS GROWING WILD WITHIN 200 MILES OF THE PROJECT SITE. IF SUITABLE STOCK CANNOT BE OBTAINED, PLANTS OF OTHER GENETIC PROVENANCES MAY BE UTILIZED WITH THE APPROVAL OF THE OWNER OR OWNERS REPRESENTATIVE.
5. PLANT MATERIAL SHOULD CONFORM TO AMERICAN STANDARD NURSERY STOCK, PUBLISHED BY THE AMERICAN ASSOCIATION OF NURSERYMEN.
6. ALL PLANT MATERIAL TO BE CONTAINER GROWN PLANTS OF AT LEAST 4.0 CUBIC INCHES CAPACITY.
7. A MINIMUM OF THREE(3) DIFFERENT SPECIES.

VEGETATIVE SHELF PLANTS: (50 PLANTS PER 200 SF) 3,000 SF = 750 PLANTS

STORMWATER WET POND PLANTING TABLE

BOTANICAL NAME	COMMON NAME	QUANTITY
ASCLEPIAS INCARNATA	SWAMP MILKWEED	125
EUPATORIADELPHUS DUBIUS	DWARF JOE PYE WEED	125
CAREX TENERA	QUILL SEDGE	125
HIBISCUS LAEVIS	SCARLET ROSE MALLOW	125
RHYNCHOSPORA COLORATA	STARRUSH WHITETOP	125
LOBELIA ELONGATA	LONGLEAF LOBELIA	125

MELLOW MARSH FARMS (919) 742 1200

EMBANKMENT COMPACTION

1. ALL FILL MATERIAL FOR THE EMBANKMENT SHOULD BE PLACED IN LAYERS (OR LIFTS) NO GREATER THAN 6" THICK.
2. THE LARGEST SIZE PARTICLE SHOULD NOT BE GREATER THAN 1/2rd THE HEIGHT OF THE LIFT THAT IS 2".
3. EACH LAYER SHOULD BE THOROUGHLY COMPACTED BEFORE THE NEXT LAYER IS PLACED.
4. THE COMPACTION EFFORT ACHIEVED SHOULD BE ON AVERAGE 99% STANDARD PROCTOR ASTM D698.
5. THE MINIMUM COMPACTION EFFORT SHOULD BE 95% STANDARD PROCTOR ASTM D698.
6. THE MATERIAL FORMING THE EMBANKMENT SHOULD BE PLACED WITH SUFFICIENT MOISTURE TO ENSURE PROPER COMPACTION. THE MOISTURE CONTENT SHOULD BE IN THE RANGE OF -1% TO +3% OF OPTIMUM MOISTURE CONTENT (OMC).
7. BEFORE EACH ADDITIONAL 6" LIFT IS ADDED TO THE EMBANKMENT, THE PRECEDING LIFT SHOULD BE SCARIFIED TO ENSURE THAT THE TWO LIFTS ARE PROPERLY JOINED.
8. A WHEELED SCRAPER OR TRUCK SHOULD BE USED FOR PLACING THE CLAY ON THE DAM SITE. THE CLAY SHOULD THEN BE SPREAD BY THE USE OF THE BLADE ON A TAMPER FOOT ROLLER FROM A BULLDOZER TOWING A TAMPER FOOT ROLLER (SHEEPSFOOT ROLLER).

NOTE

THERE ARE NO EXISTING ONSITE SURFACE WATERS, WETLANDS, PROTECTED VEGETATED SETBACKS, NOR PROTECTED RIPARIAN BUFFERS ON THIS PROPERTY.

BASIN DEWATERING DURING CONSTRUCTION:

THE CONTRACTOR SHALL ARRANGE FOR THE GEOTECHNICAL ENGINEER TO PROVIDE FIELD GUIDANCE ON POND DEWATERING MEASURES DURING THE POND GRADING OPERATION.

SLOPE STABILITY:

AFTER THE POND HAS BEEN EXCAVATED, THEN THE CONTRACTOR SHALL ARRANGE FOR THE GEOTECHNICAL ENGINEER TO VISIT THE SITE TO EVALUATE THE EARTHEN SIDESLOPES STABILITY OF THE POND'S NATIVE SOILS. IF THE SLOPES ARE UNSTABLE, THEN THE CONTRACTOR SHALL UNDERCUT AND REMOVE NATIVE SOIL, AND IMPORT SUITABLE, STABLE CLAY SOILS FROM OFFSITE TO GRADE & COMPACT STABLE POND SIDESLOPES UNDER THE GEOTECHNICAL ENGINEER'S DIRECTION.


BENTONITE CLAY LINER:

IN ORDER TO ENSURE THAT THE POND CAN MAINTAIN A PERMANENT POOL OF WATER, THE CONTRACTOR SHALL INSTALL A BENTONITE CLAY LINER BELOW THE FINISHED GRADE OF THE MAIN POOL, FOREBAY, SLOPES, AND VEGETATED SHELF OF THE POND, EXTENDING UP TO ELEVATION 264.00 ALL THE WAY AROUND THE POND. THE LINER SHALL BE INSTALLED PER THE MANUFACTURER'S SPECIFICATIONS AND INSTALLATION INSTRUCTIONS. CONTRACTOR TO SUBMIT PRODUCT CUT SHEET AND SPEC TO OWNER/ENGINEER.

IF THE CONTRACTOR'S GEOTECHNICAL ENGINEER DETERMINES A CLAY LINER IS NOT NEEDED TO MAINTAIN THE PERMANENT POOL OF WATER FOR A MINIMUM OF 2 WEEKS OF DRY WEATHER, THEN THE CONTRACTOR MAY SUBMIT A LETTER IN WRITING WITH THEIR GEOTECHNICAL ENGINEER'S NCPE SEAL STATING THAT A CLAY LINER IS NOT NEEDED TO MAINTAIN THE PERMANENT POOL OF WATER.

OPTIONAL SAFETY FENCE:

THE CONTRACTOR SHALL ASK THE OWNER IF THEY WANT A SAFETY FENCE CONSTRUCTED AROUND THE POND PERIMETER. IF YES, THEN THE CONTRACTOR SHALL CONSTRUCT THE SAFETY FENCE AROUND THE UPPER PERIMETER OF THE POND AND TOP OF BERM. THE FENCE MAY BE 42" HIGH GREEN OR BLACK VINYL COATED CHAIN LINK FENCE. 12' WIDE GATES FOR MAINTENANCE SHALL BE INSTALLED ADJACENT TO THE FOREBAY AND ANOTHER NEAR THE OUTLET CONTROL STRUCTURE.



MAINTENANCE

INSPECTION ACTIVITIES - (FREQUENCY)

WHERE MAINTENANCE REQUIRES DEWATERING, DO SO BY MEANS OF DEWATERING PUMP.

AFTER CONSTRUCTION
INSPECT AFTER SEVERAL STORM EVENTS FOR BANK STABILITY, VEGETATION GROWTH, DRAINAGE SYSTEM FUNCTIONING, AND STRUCTURAL DAMAGE.

SEMI-ANNUAL INSPECTION
INSPECT FOR INVASIVE VEGETATION, DIFFERENTIAL SETTLEMENT, CRACKING; EROSION, LEAKAGE, OR TREE GROWTH ON THE EMBANKMENT; THE CONDITION OF THE RIPRAP IN THE INLET, OUTLET, AND PILOT CHANNELS; SEDIMENT ACCUMULATION IN THE BASIN; CLOGGING OF OUTLET; AND THE VIGOR AND DENSITY OF THE VEGETATION ON THE BASIN SIDE SLOPES AND FLOOR. CORRECT OBSERVED PROBLEMS AS NECESSARY.

NOTE SIGNS OF HYDROCARBON BUILDUP SUCH AS FLOATING OIL ON WATER SURFACE. - INSPECT FOR DAMAGE TO THE EMBANKMENT AND INLET/OUTLET STRUCTURES. REPAIR AS NECESSARY. -MONITOR FOR SEDIMENT ACCUMULATION IN THE FACILITY AND FOREBAY. EXAMINE INLET AND OUTLET DEVICES TO ENSURE THEY ARE FREE OF DEBRIS AND ARE OPERATIONAL.

MAINTENANCE ACTIVITIES - (FREQUENCY)

ONE TIME
- REPLACE WET POND VEGETATION TO MAINTAIN AT LEAST 50% OF SURFACE AREA COVERAGE IN WET POND PLANTS AFTER THE SECOND GROWING SEASON.

AS NEEDED
- REPAIR UNDERCUT AREAS, EROSION TO BANKS, AND BOTTOM AS REQUIRED. WHERE PERMITTED BY THE DEPARTMENT OF FISH AND GAME OR OTHER AGENCY REGULATIONS, STOCK CONSTRUCTED WET PONDS REGULARLY WITH MOSQUITO FISH (GAMBUSIA SPP.) TO ENHANCE NATURAL MOSQUITO AND MIDGE CONTROL.

3 TO 4 TIMES PER YEAR
- CLEAN AND REMOVE DEBRIS FROM INLET AND OUTLET STRUCTURES.
- MOW SIDE SLOPES AND REMOVE GRASS CLIPPINGS. REMOVE LITTER AND DEBRIS FROM BANKS, BASIN BOTTOM, TRASH RACKS, OUTLET STRUCTURES, AND VALVES AS REQUIRED.

ANNUAL (IF NEEDED)
- SUPPLEMENT WET POND PLANTS IF A SIGNIFICANT PORTION HAVE NOT ESTABLISHED (AT LEAST 50% OF THE SURFACE AREA).
- -REMOVE NUISANCE PLANT SPECIES.
- -CLEAN FOREBAY TO AVOID ACCUMULATION IN MAIN WET POND AREA TO MINIMIZE WHEN THE MAIN WET POND AREA NEEDS TO BE CLEANED.
- -HARVEST PLANT SPECIES IF VEGETATION BECOMES TOO THICK CAUSING FLOW BACKUP AND FLOODING. MORE FREQUENT PLANT HARVESTING MAY BE REQUIRED BY LOCAL VECTOR CONTROL AGENCIES.
- -FERTILIZE NEW VEGETATION ONE TIME ONLY. THE OWNER SHALL NOT FERTILIZE VEGETATION AFTER THE INITIAL OCCURRENCE.
- -MONITOR SEDIMENT ACCUMULATIONS, AND REMOVE SEDIMENT WHEN THE ACCUMULATED SEDIMENT VOLUME EXCEEDS 10-20% OF THE BASIN VOLUME. PLANTS ARE "CHOKED" WITH SEDIMENT, OR THE WET POND BECOMES EUTROPHIC. IT IS SUGGESTED THAT THE MAIN AREA BE CLEANED ONE HALF AT A TIME WITH AT LEAST ONE GROWING SEASON IN BETWEEN CLEANINGS. THIS WILL HELP TO PRESERVE THE VEGETATION AND ENABLE THE WET POND TO RECOVER MORE QUICKLY FROM THE CLEANING.

PERMANENT SEEDING SPECIFICATIONS

SEEDING MIXTURE
SPECIES — RATE (LB/ACRES)
PREMIUM BERMUDA — 60

NURSE PLANTS
BETWEEN APR 15 AND AUG. 15, ADD 10 LB/ACRE GERMAN MILLET OR 15 LB/ACRE SUDAN GRASS PRIOR TO MAY 1 OR AFTER AUG 15, ADD 25 LB/ACRE RYE (GRAIN)

SEEDING DATES

	BEST	POSSIBLE
EARLY SPRING:	FEB. 15-MAR. 20	FEB. 15-APR. 30
FALL:	SEPT. 1-SEPT. 30	SEPT. 1-OCT. 31

SOIL AMENDMENTS
APPLY LIME AND FERTILIZER ACCORDING TO SOIL TEST. IF SOIL TEST IS NOT AVAILABLE APPLY 2 TONS/ACRE AGRICULTURAL GRADE LIMESTONE AND 1,000LBS/ACRE OF 10-10-10 FERTILIZER, OR APPLY 3,000-5,000 LB/ACRE SUDANGRASS. PRIOR TO MAY 1 OR AFTER AUG. 15, ADD 25 LB/ACRE RYE (GRASS)

MULCH
APPLY 4,000 LB/ACRE GRAIN STRAW OR EQUIVALENT COVER OF ANOTHER SUITABLE MULCH. ANCHOR STRAW BY TACKING WITH ASPHALT, NETTING, OR ROVING OR BY CRIMPING WITH A MULCH ANCHORING TOOL. A DICK WITH BLADES SET NEARLY STRAIGHT CAN BE USED AS A MULCH ANCHORING TOOL.

MAINTENANCE
IF GROWTH IS LESS THAN FULL ADEQUATE, REFERTILIZE THE SECOND YEAR. ACCORDING TO SOIL TESTS ON TOPOREss WITH 500 LB/ACRE 10-10-10 FERTILIZER. MOW AS NEEDED. RESEED, FERTILIZE AND MULCH DAMAGED AREAS IMMEDIATELY.

AS-BUILT SURVEY:

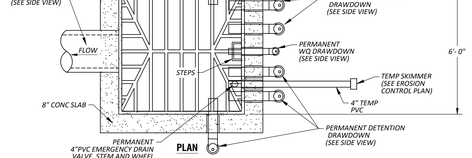
UPON COMPLETION, CONTRACTOR TO SUBMIT NCRLS SEALED ASBUILT SURVEY OF POND, INCLUDING AUTOCAD POINTS TO OWNER/ENGINEER, INCLUDING BERM, SPILLWAY, SLOPES, MAIN POOL, FOREBAY, PIPES, INVERTS, RISER, RISER TOP ELEV, ORIFICE INVERTS, VEGETATIVE SHELF, ORIFICE DIAMETERS, ETC. TO OWNER/ENGINEER. ALL FEATURES SHALL BE WITHIN +/- 0.2 FT VERTICAL TOLERANCE OF THE DESIGN

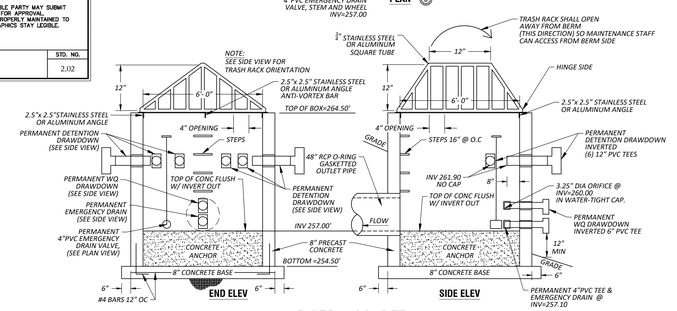
GEOTECHNICAL CERTIFICATION:

THE CONTRACTOR SHALL RETAIN A LICENSED NCPE GEOTECHNICAL ENGINEER TO OBSERVE POND BERM GRADING, CUT OFF TRENCH, ANTI-SEEP COLLAR, OUTLET PIPE INSTALLATION AND BERM COMPACTION. UPON COMPLETION, SUBMIT A SIGNED PE SEALED GEOTECH CERTIFICATION STATEMENT TO THE OWNER/ENGINEER.

OUTLET CONTROL STRUCTURE NOTES

1. STRUCTURE SHALL BE PRECAST CONCRETE
2. PRECASTER SHALL DESIGN AND FURNISH ALL STEEL REINFORCING, WALL THICKNESS AND HARDWARE.
3. MANUFACTURE ENTIRE CONCRETE AS ONE SECTION WITH NO JOINTS IF PRACTICAL.
4. ANY JOINTS SHALL BE WATER TIGHT AND BE CONSTRUCTED FOR ANTI-FLOTATION. THEY SHALL HAVE (4) STAINLESS STEEL OR ALUMINUM PLATES 12" X 12" X ¼", ONE PER SIDE. EACH PLATE SHALL HAVE (4) STAINLESS STEEL OR ALUMINUM BOLTS (½" DIA X 8" L MIN). FOR ANTI-FLOTATION.
5. THROUGHOUT GRADING OPERATION, TEMPORARY SKIMMER SHALL BE IN PLACE AND DRAIN VALVE OPEN. INSTALL TEMPORARY PLUG IN DETENTION DRAWDOWN AND WQ DRAWDOWN.
6. AT END OF PROJECT, AFTER SITE IS STABLE, REMOVED TEMPORARY PLUGS AND SKIMMER AND CLOSE VALVE.




NOTE: SEE SIDE VIEW FOR TRASH RACK ORIENTATION
TRASH RACK SHALL OPEN AWAY FROM BERM (THIS DIRECTION) SO MAINTENANC

EROSION CONTROL LEGEND:

- LIMITS OF DISTURBANCE — LOD — LOD
- SILT FENCE — SF
- TREE PROTECTION FENCE — TP
- COMBINATION SILT AND TREE PROTECTION FENCE — TPF—SF
- SILT FENCE OUTLET — SF
- TEMP DIVERSION DITCH
- EXISTING CONTOURS — 9
- PROPOSED CONTOURS — 9 / 10
- CONSTRUCTION ENTRANCE
- CONCRETE WASHOUT
- TEMP INLET PROTECTION. SEE DETAILS.
- TEMPORARY WATTLE

EROSION CONTROL SEQUENCE – STAGE 1

1. PRIOR TO BEGINNING ANY CONSTRUCTION, THE CONTRACTOR SHALL OBTAIN AND READ ALL PERMITS/APPROVALS NECESSARY TO COMPLETE THE CONSTRUCTION, INCLUDING BUT NOT LIMITED TO SITE PLAN APPROVAL, LAND DISTURBANCE PERMIT, NPDES PERMIT, CONSTRUCTION DRAWINGS APPROVAL, NCDOT DRIVEWAY PERMIT, NCDOT ENCROACHMENT AGREEMENTS, WATER PERMIT, SEWER PERMIT, ETC. CONTRACTOR TO RETAIN COPIES OF ALL PERMIT DOCUMENTS AND APPROVED PLANS ON THE JOBSITE THROUGHOUT CONSTRUCTION. READ AND COMPLY WITH ALL CONDITIONS OF ALL PERMITS. PERMIT DOCUMENTS SHALL BE CONSIDERED A PART OF THESE CONSTRUCTION DRAWINGS.
2. PRIOR TO BEGINNING ANY CONSTRUCTION, CONTRACTOR TO HOLD ONSITE PRECONSTRUCTION CONFERENCE WITH EROSION CONTROL INSPECTOR, CITY/TOWN/COUNTY INSPECTORS, NCDOT INSPECTOR AND OWNER/DEVELOPER AS REQUIRED.
3. INSTALL TEMPORARY SILT FENCE, AND HAVE IT INSPECTED BY THE CITY/TOWN INSPECTOR IF REQUIRED.
4. INSTALL TEMPORARY GRAVEL CONSTRUCTION ENTRANCE/EXIT AND TEMPORARY DRIVEWAY PIPE (IF ANY).
5. CLEAR ONLY THE MINIMUM NEEDED TO INSTALL THE STAGE 1 EROSION CONTROL MEASURES. INSTALL ALL EROSION CONTROL MEASURES SHOWN ON THE STAGE 1 EROSION CONTROL PLAN INCLUDING TEMPORARY SILT FENCE, STONE OUTLETS, TREE PROTECTION FENCE, DIVERSION BERMS/DITCHES, SKIMMER BASINS, ETC. PROMPTLY INSTALL DITCH LINERS, SPILLWAY LINER, AND SEED BASIN BERM, BASIN SLOPES, AND ALL DITCHES.
6. THE SKIMMER BASIN BERM SHALL BE ACCURATELY GRADED TO FUNCTION FOR THE PERMANENT WET DETENTION POND, INCLUDING THE CUTOFF TRENCH AND ANTI-SEEP COLLAR. THE RISER AND O-RING GASKETTED RCP OUTLET PIPE SHALL BE ACCURATELY CONSTRUCTED AS PERMANENT STRUCTURES. REFER TO THE SCM PLAN/DETAILS SHEET FOR ADDITIONAL INFORMATION. THE PROJECT GEOTECHNICAL ENGINEER SHALL OVERSEE THE CONSTRUCTION OF THESE FEATURES AT THE TIME OF INITIAL SKIMMER BASIN CONSTRUCTION.
7. INSTALL TEMPORARY PORTABLE PUMP GENERATOR ON TOP OF BERM. CONNECT INTAKE HOSE TO SKIMMER AND RUN DISCHARGE HOSE TO BASIN OUTLET. WATER IS TO BE DISCHARGED THROUGH STANDARD SILT BAG. SILT BAG WILL BE MONITORED BY CONTRACTOR CONTINUOUSLY WHILE IN USE.
8. CONTACT EROSION CONTROL INSPECTOR TO REQUEST ONSITE INSPECTION OF STAGE 1 EROSION CONTROL MEASURES AND OBTAIN APPROVAL.
9. IT IS THE CONTRACTOR'S RESPONSIBILITY TO INSPECT ALL EROSION CONTROL MEASURES AFTER EACH RAINFALL EVENT, AND MAKE IMMEDIATE REPAIRS AS NEEDED. ALL SEDIMENT SHALL BE RETAINED ON THE JOBSITE THROUGHOUT CONSTRUCTION. ALL ADJACENT STREETS AND SIDEWALKS SHALL BE KEPT BROOM CLEAN.
   REFER TO THE NPDES PERMIT, WHICH REQUIRES THE CONTRACTOR TO PERFORM SELF-INSPECTIONS, KEEP AN ONSITE RAIN GAUGE, AND KEEP ONSITE INSPECTION RECORDS.
10. PROCEED TO THE STAGE 2 EROSION CONTROL SEQUENCE.

LIMITS OF DISTURBANCE STAKEOUT:
PRIOR TO CONSTRUCTION, CONTRACTOR SHALL STAKE/FLAG LIMITS OF DISTURBANCE AT 50.0' INTERVALS. ERECT TEMPORARY SILT FENCE AND TEMPORARY TREE PROTECTION FENCE WHERE SHOWN.

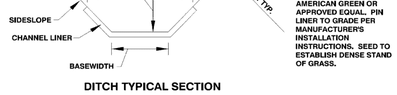
TEMPORARY INLET PROTECTION:
- DO NOT INSTALL ANY PLYWOOD INLET PROTECTION INSIDE OF THE NCDOT R/W. TEMPORARY PLYWOOD INLET PROTECTION SHALL ONLY BE INSTALLED ON PRIVATE PROPERTY. REMOVE PLYWOOD INLET PROTECTION WHEN PERMANENT STORM STRUCTURES ARE INSTALLED.
- INSTALL TEMPORARY SILT FENCE INLET PROTECTION AT ALL PROPOSED STORM STRUCTURES. SILT FENCE INLET PROTECTION SHALL BE REMOVED PRIOR TO THE OPENING OF ROADS TO TRAFFIC, AND PRIOR TO THE PLACEMENT OF THE FINAL LIFT OF ASPHALT.
- AFTER THE ENTIRE SITE IS STABILIZED WITH PERMANENT GROUND COVER, THEN ALL TEMPORARY INLET PROTECTION SHALL BE REMOVED. STABILIZE ANY REMAINING BARE AREAS WITH PERMANENT GROUND COVER (GRASS).

ALL CONSTRUCTION SHALL BE IN ACCORDANCE WITH ALL TOWN OF KNIGHTDALE, NCDOT AND NCDEQ STANDARDS & SPECIFICATIONS.

REVIEW DRAWING - THESE PLANS SHALL NOT BE USED FOR CONSTRUCTION UNTIL AFTER THEY ARE APPROVED BY ALL MUNICIPALITIES AND ISSUED FOR CONSTRUCTION BY THE ENGINEER

TEMPORARY DITCH TABLE

DITCH NUMBER:	TD 1
CHANNEL BASEWIDTH (FEET):	6.0
CHANNEL SIDESLOPES:	3:1
MIN. CHANNEL DEPTH (FEET):	2.0
CHANNEL LINER TYPE:	NAG C125
MIN. CHANNEL LINER WIDTH (FEET):	16.0

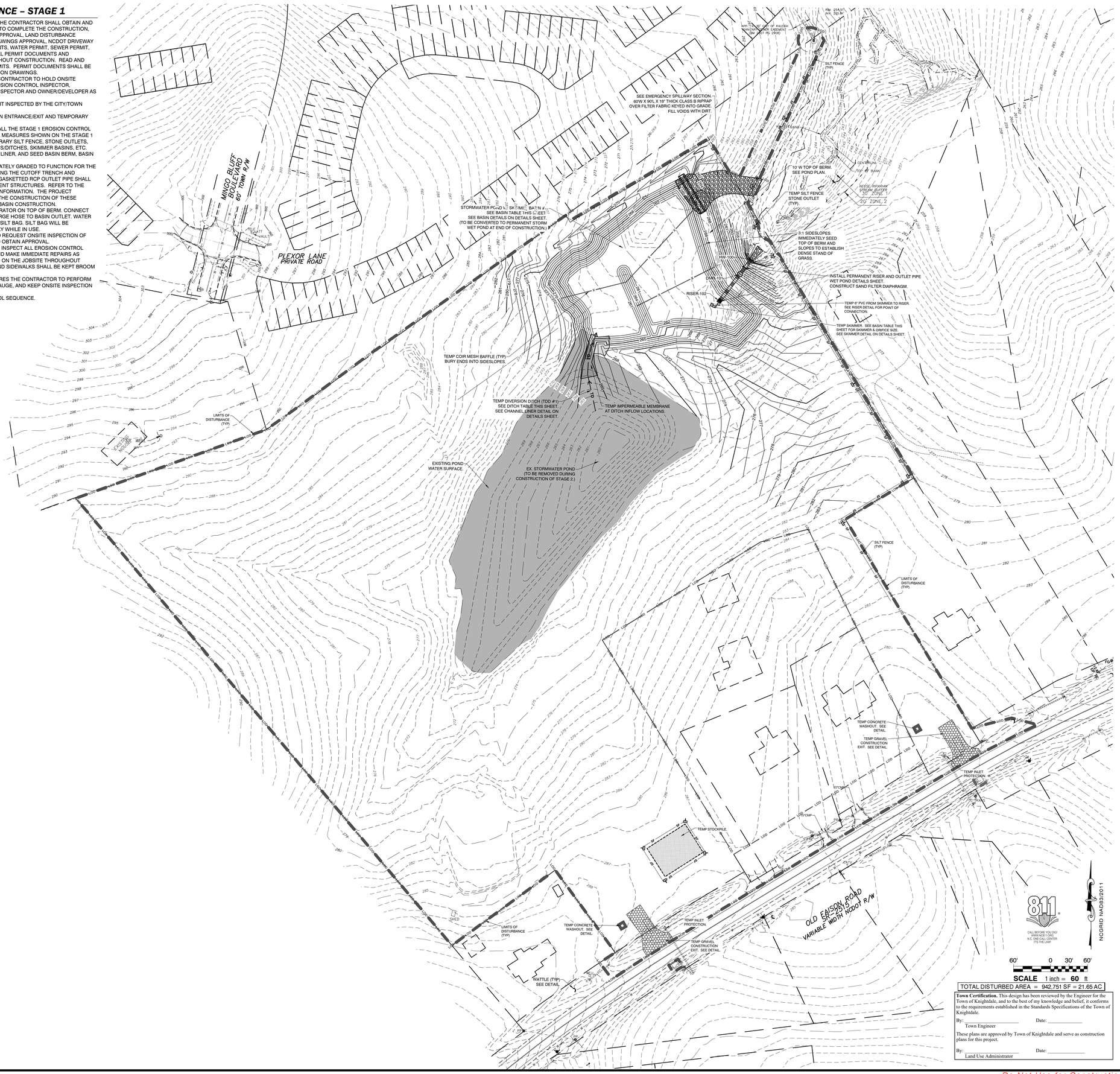


DITCH TYPICAL SECTION

SEE DITCH TABLE FOR LINER TYPE AND ALL DITCH DIMENSIONS. LINER TO BE NORTH AMERICAN GREEN OR APPROVED EQUAL. PIN LINER TO GRADE PER MANUFACTURER'S INSTALLATION INSTRUCTIONS. SEED TO ESTABLISH DENSE STAND OF GRASS.

TEMPORARY RISER - BARREL BASIN W/ SKIMMER TABLE

BASIN #	1
BASIN TYPE	RISER/SKIMMER BASIN
TOTAL DRAINAGE AREA =	36.31 AC
DISTURBED DRAINAGE AREA =	19.69 AC
C =	0.39
Tc =	20 MIN
I (10) =	4.46
Q (10) =	63.16 CFS
MIN REQ VOLUME = 1,800 CF/DIST ACRE =	35442 CF
MIN REQ SURF AREA = 435 SF/Q(10) =	27475 SF
BASIN FLOOR DIMENSIONS =	350'L X 75'W X 4.5'D
VOLUME PROVIDED =	167362 CF
SURFACE AREA PROVIDED =	43591 SF
TOP OF BERM ELEV =	268.0
SPILLWAY ELEV =	265.50
FLOOR ELEV =	260.0
10-YR WSE =	266.2
FREEBOARD =	1.9 FT
SPILLWAY WIDTH =	40 FT
SKIMMER SIZE =	4.00 INCHES
ORIFICE SIZE =	4.00 INCHES
DEWATERING TIME =	3.0 DAYS



TOTAL DISTURBED AREA = 942,751 SF = 21.65 AC

Town Certification. This design has been reviewed by the Engineer for the Town of Knightdale, and to the best of my knowledge and belief, it conforms to the requirements established in the Standards Specifications of the Town of Knightdale.

By: _____ Date: _____
Town Engineer

These plans are approved by Town of Knightdale and serve as construction plans for this project.

By: _____ Date: _____
Land Use Administrator

Six Forks Place III Ste. 230
353 E. Six Forks Road
Raleigh, NC 27609
919.594.1626

Rivers & ASSOCIATES, INC. Since 1918
Engineers Planners Surveyors Landscape Architects
riversandassociates.com

NORTH CAROLINA PROFESSIONAL SEAL 26493 ENGINEER SAMUEL J. BRYANT

Stephen Michael Cole, PLA #3811

REVISIONS:

NO	DESCRIPTION	DATE	BY
1	1ST CONSTRUCTION DRAWING SUBMITTAL	06/25/25	

ASHBURY & THE HOLDING COMPANY, LLC

OLD FAISON PLACE

TOWN OF KNIGHTDALE – WAKE COUNTY – NORTH CAROLINA

EROSION CONTROL PLAN - STAGE 1

DATE:	
DESIGNED BY:	CS
DRAWN BY:	EDN
CHECKED BY:	SJB
PROJECT No.	2022113
DRAWING No.	W-4104
SCALE:	AS SHOWN
SHEET No.	C5.01

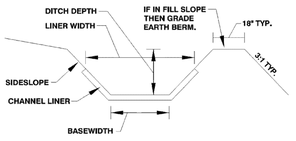
Do Not Use for Construction - PRELIMINARY

EROSION CONTROL LEGEND:

- LIMITS OF DISTURBANCE — LOD — LOD
- SILT FENCE — SF
- TREE PROTECTION FENCE — TP
- COMBINATION SILT AND TREE PROTECTION FENCE — TPF – SF
- SILT FENCE OUTLET — SF
- TEMP DIVERSION DITCH
- EXISTING CONTOURS — 9 — 10
- PROPOSED CONTOURS — 9 — 10
- CONSTRUCTION ENTRANCE
- CONCRETE WASHOUT
- TEMP INLET PROTECTION. SEE DETAILS.
- TEMPORARY WATTLE

PERMANENT DITCH TABLE

DITCH NUMBER:	PD 1	PD 2	PD 3	PD 4	PD 5	PD 6	PD 7	PD 8	PD 9	PD 10	PD 11	PD 11A	PD 12	PD 13	PD 14	PD 15
CHANNEL BASEWIDTH (FEET):	1.0	1.0	1.0	1.0	1.0	1.0	2.0	1.0	1.0	1.0	1.0	1.0	1.0	1.0	1.0	1.0
CHANNEL SIDESLOPES:	3:1	3:1	3:1	3:1	3:1	3:1	3:1	3:1	3:1	3:1	3:1	3:1	3:1	3:1	3:1	3:1
MIN. CHANNEL DEPTH (FEET):	1.00	1.00	1.00	1.00	1.00	1.00	1.00	0.80	1.10	1.00	1.00	1.10	1.00	1.00	1.00	1.00
CHANNEL LINER TYPE:	NAG D575	NAG D575	NAG D575	NAG C125	NAG D575	NAG D575	NAG D575	NAG D575	NAG D575	NAG D575	NAG D575	NAG D575	NAG D575	NAG D575	NAG C350	NAG D575
MIN. CHANNEL LINER WIDTH (FEET):	5.00	5.00	5.00	7.00	5.00	5.00	8.00	5.00	7.00	5.00	6.00	7.00	6.00	7.00	6.00	5.00



SEE DITCH TABLE FOR LINER TYPE AND ALL DITCH DIMENSIONS. LINER TO BE NORTH AMERICAN GREEN OR APPROVED EQUAL. PIN LINER TO GRADE PER MANUFACTURER'S INSTALLATION INSTRUCTIONS. SEED TO ESTABLISH DENSE STAND OF GRASS.

DITCH TYPICAL SECTION

EROSION CONTROL SEQUENCE – STAGE 2

1. DO NOT BEGIN STAGE 2 UNTIL ALL STAGE 1 MEASURES ARE IN PLACE. CONTRACTOR TO INSPECT AND REFURBISH ALL STAGE 1 EROSION CONTROL MEASURES AS NEEDED.
2. IT IS THE CONTRACTOR'S RESPONSIBILITY TO INSPECT ALL EROSION CONTROL MEASURES AFTER EACH RAINFALL EVENT, AND MAKE IMMEDIATE REPAIRS AS NEEDED. ALL SEDIMENT SHALL BE RETAINED ON THE JOBSITE THROUGHOUT CONSTRUCTION. ALL ADJACENT STREETS AND SIDEWALKS SHALL BE KEPT BROOM CLEAN.
3. REFER TO THE NPDES PERMIT, WHICH REQUIRES THE CONTRACTOR TO PERFORM SELF-INSPECTIONS, KEEP AN ONSITE RAIN GAUGE, AND KEEP ONSITE INSPECTION RECORDS.
4. PERFORM DEMOLITION, THEN CLEAR AND GRUB THE SITE UP TO THE DISTURBANCE LIMITS SHOWN ON THE PLAN.
5. BEGIN SITE GRADING. PROVIDE TEMPORARY SEEDING IN ACCORDANCE WITH THE STABILIZATION TIME FRAMES SHOWN ON THE NPDES DETAILS.
6. INSTALL STORM PIPE SYSTEM AND TEMPORARY INLET PROTECTION. GRADE ALL PERMANENT SWALES/DITCHES, AND INSTALL DITCH LINERS. INSTALL PROPOSED UTILITIES.
7. ALL GRADING, COMPACTION, POND/BERM CONSTRUCTION, BUILDING PADS AND PROOFROLL SHALL BE OBSERVED BY THE PROJECT GEOTECHNICAL ENGINEER. SUBMIT GEOTECHNICAL CERTIFICATION OF POND BERM CONSTRUCTION TO OWNER/CIVIL ENGINEER.

LIMITS OF DISTURBANCE STAKEOUT:
PRIOR TO CONSTRUCTION, CONTRACTOR SHALL STAKE/FLAG LIMITS OF DISTURBANCE AT 50.0' INTERVALS. ERECT TEMPORARY SILT FENCE AND TEMPORARY TREE PROTECTION FENCE WHERE SHOWN.

TEMPORARY INLET PROTECTION:
- DO NOT INSTALL ANY PLYWOOD INLET PROTECTION INSIDE OF THE NCDOT R/W. TEMPORARY PLYWOOD INLET PROTECTION SHALL ONLY BE INSTALLED ON PRIVATE PROPERTY. REMOVE PLYWOOD INLET PROTECTION WHEN PERMANENT STORM STRUCTURES ARE INSTALLED.
- INSTALL TEMPORARY SILT FENCE INLET PROTECTION AT ALL PROPOSED STORM STRUCTURES. SILT FENCE INLET PROTECTION SHALL BE REMOVED PRIOR TO THE OPENING OF ROADS TO TRAFFIC, AND PRIOR TO THE PLACEMENT OF THE FINAL LIFT OF ASPHALT.
- AFTER THE ENTIRE SITE IS STABILIZED WITH PERMANENT GROUND COVER, THEN ALL TEMPORARY INLET PROTECTION SHALL BE REMOVED. STABILIZE ANY REMAINING BARE AREAS WITH PERMANENT GROUND COVER (GRASS).

ALL CONSTRUCTION SHALL BE IN ACCORDANCE WITH ALL TOWN OF KNIGHTDALE, NCDOT AND NCDEQ STANDARDS & SPECIFICATIONS.

REVIEW DRAWING - THESE PLANS SHALL NOT BE USED FOR CONSTRUCTION UNTIL AFTER THEY ARE APPROVED BY ALL MUNICIPALITIES AND ISSUED FOR CONSTRUCTION BY THE ENGINEER.

REFER TO SHEET C4.01A FOR STORM PIPES AND STRUCTURES TABLES.

POTENTIAL FUTURE OFFSITE ROADWAY CONNECTION TO BE DESIGNED AND CONSTRUCTED BY OTHERS. THE OLD FAISON PLACE PROJECT IS NOT REQUIRED TO CONSTRUCT THIS OFFSITE ROADWAY, SINCE THE DEADLINE FOR THE TOWN TO ACQUIRE THE OFFSITE R/W HAS PASSED.

TEMP RISER W/SKIMMER BASIN #1 TO BE CONVERTED TO PERMANENT WET POND DURING STAGE 3. REFER TO STAGE 1 EC PLAN SHEET C5.01 FOR BASIN DESIGN DATA

STORMWATER POND W/ SKIMMER BASIN #1 CONSTRUCTION IN STAGE 1. SEE SHEET C5.01 (TO be CONVERTED TO PERMANENT STORM POND AT END OF CONSTRUCTION STAGE 3.) SEE SHEET C5.03

TEMP COIR MESH BAFFLE (TYP) BURY ENDS INTO SIDESSLOPES

PORTION OF ZONE 2 RIPARIAN STREAM BUFFER TO BE GRADED AND PLANTED W/GRASS DURING SANITARY SEWER MAIN INSTALLATION.

DO NOT DISTURB ANY ZONE1 RIPARIAN STREAM BUFFER.

TEMP 6" PVC FROM SKIMMER TO RISER. SEE RISER DETAIL FOR POINT OF CONNECTION.

TEMP SKIMMER. SEE BASIN TABLE THIS SHEET FOR SKIMMER & ORIFICE SIZE. SEE SKIMMER DETAIL ON DETAILS SHEET.

LIMITS OF DISTURBANCE (TYP)

TEMP INLET PROTECTION (TYP).

TEMP CONCRETE WASHOUT. SEE DETAIL.

TEMP GRAVEL CONSTRUCTION EXIT. SEE DETAIL.

10' TYPE A BUFFER YARD' PARKING LOT SCREENING

TEMP STOCKPILE.

SILT FENCE (TYP)

WATTLE (TYP) SEE DETAIL.

OLD FAISON ROAD SR-2515 VARIABLE WIDTH NCDOT R/W

811 CALL BEFORE YOU DIG! WWW.NC811.ORG N.C. ONE CALL CENTER IT'S THE LAW!

NCGRID NAD83/2011

50' 0 25' 50'

SCALE 1 inch = **50** ft

TOTAL DISTURBED AREA = 942,751 SF = 21.65 AC

Town Certification. This design has been reviewed by the Engineer for the Town of Knightdale, and to the best of my knowledge and belief, it conforms to the requirements established in the Standards Specifications of the Town of Knightdale.

By: _____ Date: _____
Town Engineer

These plans are approved by Town of Knightdale and serve as construction plans for this project.

By: _____ Date: _____
Land Use Administrator

Six Forks Place III Ste. 230
353 E. Six Forks Road
Raleigh, NC 27609
919.594.1626

Rivers & ASSOCIATES, INC. Since 1918
riversandassociates.com
Engineers Planners Surveyors Landscape Architects

NORTH CAROLINA PROFESSIONAL SEAL 26493 ENGINEER RALPH A. RIVERS

REVISIONS:

NO	DESCRIPTION	DATE	BY
1	1ST CONSTRUCTION DRAWING SUBMITTAL	06/25/25	

ASHBURY & THE HOLDING COMPANY, LLC

OLD FAISON PLACE

TOWN OF KNIGHTDALE ~ WAKE COUNTY ~ NORTH CAROLINA

EROSION CONTROL PLAN - STAGE 2

DATE:

DESIGNED BY:	CS
DRAWN BY:	EDN
CHECKED BY:	SJB
PROJECT No.	2022113
DRAWING No.	W-4104
SCALE:	AS SHOWN
SHEET No.	**C5.02**

Do Not Use for Construction - PRELIMINARY

EROSION CONTROL SEQUENCE – STAGE 3

1. AFTER GRADING IS COMPLETE, THEN ESTABLISH PERMANENT GROUND COVER ON ALL DISTURBED AREAS, INCLUDING PAVING, LANDSCAPING,MULCH, AND ESTABLISH A DENSE STAND OF GRASS. ANY BARE SPOTS, EROSIVE RILLS OR EROSIVE SLOPES SHALL BE PERMANENTLY STABILIZED WITH AN EROSION CONTOL BLANKET AND GRASS (SEED, HYDROSEED OR SOD AS NEEDED). THE CONTRACTOR SHALL WATER ALL VEGETATION AS NEEDED FOR HEALTHY PLANTS AND GRASS UNTIL CONSTRUCTION IS COMPLETE AND APPROVED BY MUNICIPALITIES.
2. AFTER ALL AREAS ARE STABILIZED AND A DENSE STAND OF GRASS IS ESTABLISHED, THEN CONTACT EROSION CONTROL INSPECTOR FOR ONSITE INSPECTION. OBTAIN APPROVAL AND REQUEST PERMISSION TO CONVERT THE TEMPORARY SKIMMER BASIN INTO A PERMANENT WET DETENTION POND.
3. INSALL TEMPORARY PORTABLE PUMP GENERATOR ON TOP OF BERM. CONNECT INTAKE HOSE TO TEMPORARY SKIMMER AND RUN DISCHARGE HOSE TO RIPRAP OUTLET. WATER IS TO BE DISCHARGED THROUGH STANDARD SILT BAG. SILT BAG WILL BE MONITORED CONTINUOUSLY WHILE AND USE AND SILT BAG WASTE IS TO BE DISPOSED OF REGULARLY IN AN APPROVED LOCATION.
4. FOLLOWING APPROVAL, THEN REMOVE ALL REMAINING TEMPORARY EROSION CONTROL MEASURES (SILT FENCE, INLET PROTECTION, TEMPORARY DIVERSION DITCHES ETC.). REFER TO POND DETAIL SHEET.

EROSION CONTROL LEGEND:

- LIMITS OF DISTURBANCE — LOD LOD
- SILT FENCE — SF
- TREE PROTECTION FENCE — TP
- COMBINATION SILT AND TREE PROTECTION FENCE — TPF – SF
- SILT FENCE OUTLET — SF
- TEMP DIVERSION DITCH
- EXISTING CONTOURS — 9 10
- PROPOSED CONTOURS — 9 10
- CONSTRUCTION ENTRANCE
- CONCRETE WASHOUT
- TEMP INLET PROTECTION. SEE DETAILS.
- TEMPORARY WATTLE

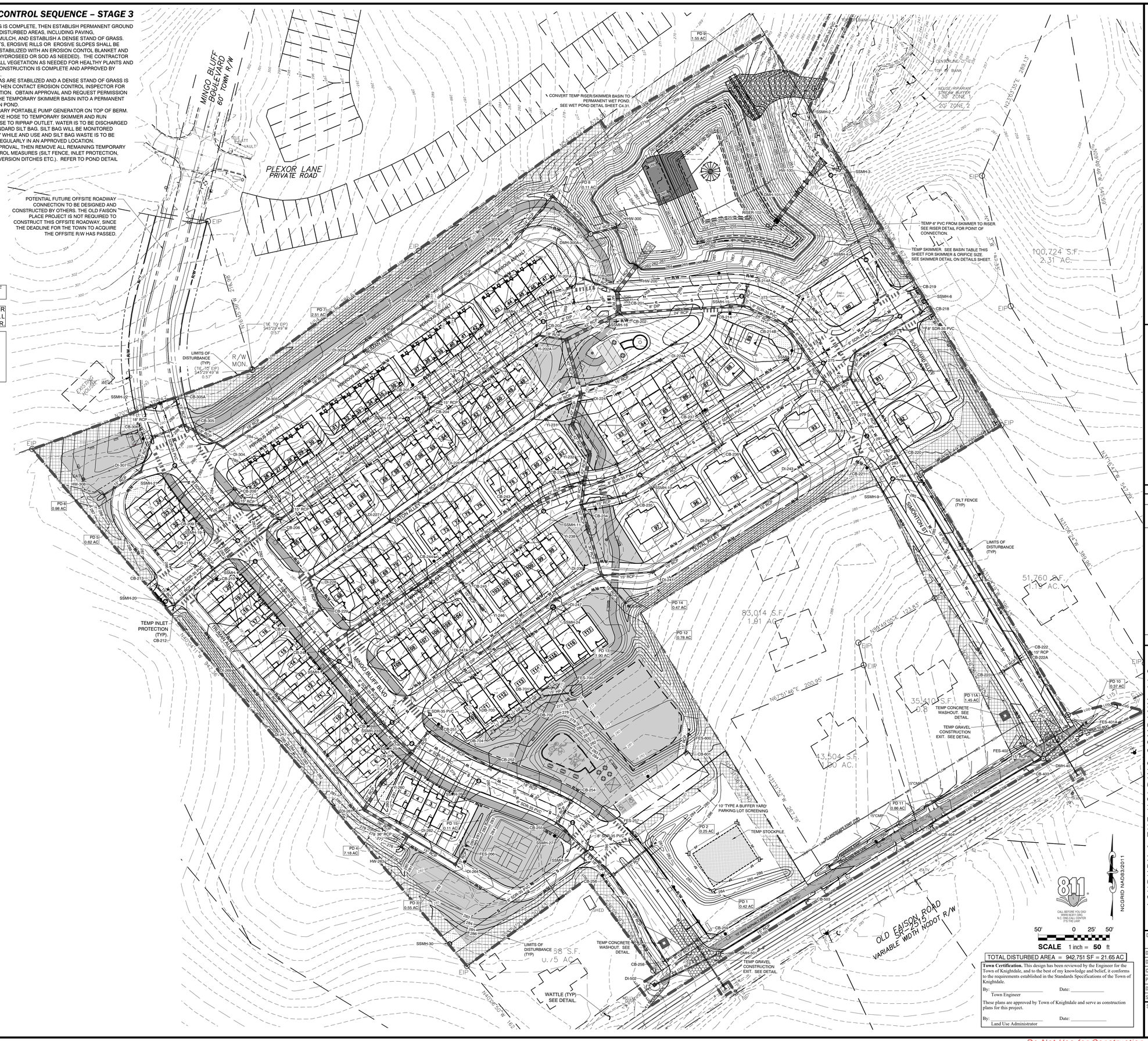
ALL CONSTRUCTION SHALL BE IN ACCORDANCE WITH ALL TOWN OF KNIGHTDALE, NCDOT AND NCDEQ STANDARDS & SPECIFICATIONS.

REVIEW DRAWING - THESE PLANS SHALL NOT BE USED FOR CONSTRUCTION UNTIL AFTER THEY ARE APPROVED BY ALL MUNICIPALITIES AND ISSUED FOR CONSTRUCTION BY THE ENGINEER.

POND CONVERSION SEQUENCE:

- PRIOR TO CONVERSION, SITE SHALL BE AT LEST 80% STABILIZED WITH GRASS, PAVEMENT, BUILDINGS. CONTACT ENGINEER AND INSPECTORS TO REQUEST PERMISSION TO BEGIN CONVERSION.
- REMOVE BAFFLES AND TEMP SKIMMER. REMOVE SEDIMENT AND MUCK OUT POND. FINE GRADE POND PER PLAN.
- INSTALL BENTONITE CLAY LINER. CONTRACTOR TO SUBMIT ASBUILT SURVEY TO ENGINEER.

REFER TO SHEET C4.01A FOR STORM PIPES AND STRUCTURES TABLES.



TOTAL DISTURBED AREA = 942,751 SF = 21.65 AC

Town Certification. This design has been reviewed by the Engineer for the Town of Knightdale, and to the best of my knowledge and belief, it conforms to the requirements established in the Standards Specifications of the Town of Knightdale.

By: _____ Date: _____
Town Engineer

These plans are approved by Town of Knightdale and serve as construction plans for this project.

By: _____ Date: _____
Land Use Administrator

Six Forks Place III Ste. 230
353 E. Six Forks Road
Raleigh, NC 27609
919.594.1626

Rivers & ASSOCIATES, INC. Since 1918
riversandassociates.com
Engineers Planners Surveyors Landscape Architects

NORTH CAROLINA PROFESSIONAL SEAL 26493 ENGINEER RANDALL J. BAILEY

REVISIONS:

NO.	DESCRIPTION	DATE	BY
	1ST CONSTRUCTION DRAWING SUBMITTAL	08/25/25	

ASHBURY & THE HOLDING COMPANY, LLC

OLD FAISON PLACE

TOWN OF KNIGHTDALE ~ WAKE COUNTY ~ NORTH CAROLINA

EROSION CONTROL PLAN - STAGE 3

DATE:	
DESIGNED BY:	CS
DRAWN BY:	EDN
CHECKED BY:	SJB
PROJECT No.	2022113
DRAWING No.	W-4104
SCALE:	AS SHOWN
SHEET No.	C5.03

Do Not Use for Construction - PRELIMINARY

PART III
SELF-INSPECTION, RECORDKEEPING AND REPORTING

SECTION A: SELF-INSPECTION

Self-inspections are required during normal business hours in accordance with the table below. When adverse weather or site conditions would cause the safety of the inspection personnel to be in jeopardy, the inspection may be delayed until the next business day on which it is safe to perform the inspection. In addition, when a storm event of equal to or greater than 1.0 inch occurs outside of normal business hours, the self-inspection shall be performed upon the commencement of the next business day. Any time when inspections were delayed shall be noted in the Inspection Record.

Inspect	Frequency (during normal business hours)	Inspection records must include:
(1) Rain gauge maintained in good working order	Daily	Daily rainfall amounts. If no daily rain gauge observations are made during weekend on holiday periods, and no individual-day rainfall information is available, record the cumulative rain measurement for those unattended days (this will determine if a site inspection is needed). Days on which no rainfall occurred shall be recorded as "Zero." The permittee may use another rain-monitoring device approved by the Division.
(2) E&SC Measures	At least once per 7 calendar days and within 24 hours of a rain event ≥ 1.0 inch in 24 hours.	1. Identification of the measures inspected 2. Date and Time of the inspection 3. Name of the person performing the inspection 4. Indication of whether the measures were operating properly 5. Description of maintenance needs for the measure 6. Description, Evidence, and date of corrective actions taken
(3) Stormwater discharge outfalls(SDOs)	At least once per 7 calendar days and within 24 hours of a rain event ≥ 1.0 inch in 24 hours.	1. Identification of the discharge outfalls inspected 2. Date and Time of the inspection 3. Name of the person performing the inspection 4. Evidence of indicators of stormwater pollution such as oil sheen, floating or suspended solids or discoloration 5. Indication of visible sediment leaving the site 6. Description, Evidence, and date corrective actions taken
(4) Perimeter of Site	At least once per 7 calendar days and within 24 hours of a rain event ≥ 1.0 inch in 24 hours.	If visible Sedimentation is found outside site limits, then record of the following shall be made: 1) Actions taken to clean up or stabilize sediment that has left the site limits 2) Description, Evidence and date of corrective actions taken 3) An explanation as to the actions taken to control future releases
(5) Streams or wetlands onsite or offsite (where accessible)	At least once per 7 calendar days and within 24 hours of a rain event ≥ 1.0 inch in 24 hours.	If the stream or wetland has increased visible sedimentation or has visible increased turbidity from the construction activity, then a record of the following shall be made: 1) Description, Evidence and date of corrective actions taken 2)Records of required reports to the appropriate Division Regional Office per Part III, Section C, Item(2)(a) of this permit
(6) Ground Stabilization Measures	After each phase of grading.	1. The phase of grading (installation of perimeter E&SC measures, clearing and grubbing, installation of storm drainage facilities, completion of all land-disturbing activity, construction or redevelopment, permanent ground cover). 2. Documentation that the required ground stabilization measures have been provided within the required timeframe or assurance that they will be provided as soon as possible.

NOTE: The rain inspection resets the required 7 calendar day inspection requirement.

PART III
SELF-INSPECTION, RECORDKEEPING AND REPORTING

SECTION B: RECORDKEEPING

1. E&SC Plan Documentation
The approved E&SC plan as well as any approved deviation shall be kept on the site. The approved E&SC plan must be kept up-to-date throughout the coverage under this permit. The following items pertaining to the E&SC plan shall be kept on site and available for inspection at all times during normal business hours.

Item to Document	Document Requirements
(a) Each E&SC measure has been installed and does not significantly deviate from the locations, dimensions and relative elevations shown on the approved E&SC plan.	Initial and date each E&SC measure on a copy of the approved E&SC plan or complete, date and sign an inspection report that lists each E&SC measure shown on the approved E&SC plan. This documentation is required upon the initial installation of the E&SC measures or if the E&SC measures are modified after initial installation.
(b) A phase of grading has been completed.	Initial and date a copy of the approved E&SC plan or complete, date and sign an inspection report to indicate completion of the construction phase.
(c) Ground cover is located and installed in accordance with the approved E&SC plan.	Initial and date a copy of the approved E&SC plan or complete, date and sign an inspection report to indicate compliance with approved ground cover specifications.
(d) The maintenance and repair requirements for all E&SC measures have been performed.	Complete, date and sign an inspection report.
(e) Corrective actions have been taken to E&SC measures.	Initial and date a copy of the approved E&SC plan or complete, date and sign an inspection report to indicate the completion of the corrective action.

2. Additional Documentation to be Kept on Site
In addition to the E&SC plan documents above, the following items shall be kept on the site and available for inspectors at all times during normal business hours, unless the Division provides a site-specific exemption based on unique site conditions that make this requirement not practical:

(a) This General Permit as well as the Certificate of Coverage, after it is received.

(b) Records of inspections made during the previous twelve months. The permittee shall record the required observations on the Inspection Record Form provided by the Division or a similar inspection form that includes all the required elements. Use of electronically-available records in lieu of the required paper copies will be allowed if shown to provide equal access and utility as the hard-copy records.

3. Documentation to be Retained for Three Years*
*All data used to complete the e-NOI and all inspection records shall be maintained for a period of three years after project completion and made available upon request. [40 CFR 122.41]

PART III
SELF-INSPECTION, RECORDKEEPING AND REPORTING

SECTION C: REPORTING

1. Occurrences that Must be Reported
Permittees shall report the following occurrences:
(a) Visible sediment deposition in a stream or wetland.
(b) Oil spills if:
- They are 25 gallons or more,
- They are less than 25 gallons but cannot be cleaned up within 24 hours,
- They cause sheen on surface waters (regardless of volume), or
- They are within 100 feet of surface waters (regardless of volume).

(c) Releases of hazardous substances in excess of reportable quantities under Section 311 of the Clean Water Act (Ref: 40 CFR 110.3 and 40 CFR 117.3) or Section 102 of CERCLA (Ref: 40 CFR 302.4) or G.S. 143-215.85.
(d) Anticipated bypasses and unanticipated bypasses.
(e) Noncompliance with the conditions of this permit that may endanger health or the environment.

2. Reporting Timeframes and Other Requirements
After a permittee becomes aware of an occurrence that must be reported, he shall contact the appropriate Division regional office within the timeframes and in accordance with the other requirements listed below. Occurrences outside normal business hours may also be reported to the Department's Environmental Emergency Center personnel at (800) 858-0368.

Occurrence	Reporting Timeframe (After Discovery) and Other Requirements
(a) Visible sediment deposition in a stream or wetland	• Within 24 hours, an oral or electronic notification. • Within 7 Calendar Days, a report that contains a description of the sediment and actions taken to address the cause of the deposition. Division staff may waive the requirement for a written report on a case-by-case basis. • If the stream is named on the NC 303(d) list as impaired for sediment-related caused, the permittee may be required to perform additional monitoring, inspections or apply more stringent practices if staff determine that additional requirements are needed to assure compliance with the federal or state impaired-waters conditions.
(b) Oil spills and release of hazardous substances per item 1(b)-(c) above	• Within 24 Hours, an oral or electronic notification. The notification shall include information about the date, time, nature, volume and location of the spill or release.
(c) Anticipated bypasses [40 CFR 122.41(m)(3)]	• *A report at least ten days before the date of the bypass, if possible.* The report shall include an evaluation of the anticipated quality and effect of the bypass.
(d) Unanticipated bypasses [40 CFR 122.41(m)(3)]	• Within 24 Hours, an oral or electronic notification • Within 7 calendar days, a report that includes an evaluation of the quality and effect of the bypass.
(e) Noncompliance with the conditions of this permit that may endanger health or the environment [40 CFR 122.41(l)(7)]	• Within 24 Hours, an oral or electronic notification • Within 7 calendar days, a report that contains a description of the noncompliance, and its causes; the period of noncompliance, including exact dates and times, and if the noncompliance has not been corrected, the anticipated time noncompliance is expected to continue; and steps taken or planned to reduce, eliminate and prevent reoccurrence of the noncompliance. [40 CFR 122.41(l)(6). • Division staff may waive the requirement for a written report on a case-by-case basis.

PART II, SECTION G, ITEM (4)
DRAW DOWN OF SEDIMENT BASINS FOR MAINTENANCE OR CLOSE OUT

Sediment basins and traps that receive runoff from drainage areas of one acre or more shall use outlet structures that withdraw water from the surface when these devices need to be drawn down for maintenance or close out unless this is infeasible. The circumstances in which it is not feasible to withdraw water from the surface shall be rare (for example, times with extended cold weather). Non-surface withdrawals from sediment basins shall be allowed only when all of the following criteria have been met:

(a) The E&SC plan authority has been provided with documentation of the non-surface withdrawal and the specific time periods or conditions in which it will occur. The non-surface withdrawal shall not commence until the E&SC plan authority has approved these items,
(b) The non-surface withdrawal has been reported as an anticipated bypass in accordance with Part III, Section C, Item (2)(c) and (d) of this permit,
(c) Dewatering discharges are treated with controls to minimize discharges of pollutants from stormwater that is removed from the sediment basin. Examples of appropriate controls include properly sited, designed and maintained dewatering tanks, weir tanks, and filtration systems,
(d) Vegetated, upland areas of the sites or a properly designed stone pad is used to the extent feasible at the outlet of the dewatering treatment devices described in Item (c) above,
(e) Velocity dissipation devices such as check dams, sediment traps, and riprap are provided at the discharge points of all dewatering devices, and
(f) Sediment removed from the dewatering treatment devices described in Item (c) above is disposed of in a manner that does not cause deposition of sediment into waters of the United States.

DEQ — NORTH CAROLINA Department of Environmental Quality

INSPECTION, RECORD KEEPING AND REPORTING

Effective: April 1, 2024

GROUND STABILIZATION AND MATERIALS HANDLING PRACTICES FOR COMPLIANCE WITH THE NCG01 CONSTRUCTION GENERAL PERMIT

Implementing the details and specifications on this plan sheet will result in the construction activity being considered compliant with the Ground Stabilization and Materials Handling sections of the NCG01 Construction General Permit (Sections E and F, respectively). The permittee shall comply with the Erosion and Sediment Control plan approved by the delegated authority having jurisdiction. All details and specifications shown on this sheet may not apply depending on site conditions and the delegated authority having jurisdiction.

SECTION E: GROUND STABILIZATION

Site Area Description	Stabilize within this many calendar days after ceasing land disturbance	Timeframe variations
(a) Perimeter dikes, swales, ditches, and perimeter slopes	7	None
(b) High Quality Water (HQW) Zones	7	None
(c) Slopes steeper than 3:1	7	If slopes are 10 feet or less in length and are not steeper than 2:1, 14 days are allowed
(d) Slopes 3:1 to 4:1	14	-7 days for slopes greater than 50' in length and with slopes steeper than 4:1 -7 days for perimeter dikes, swales, ditches, perimeter slopes and HQW Zones -10 days for Falls Lake Watershed
(e) Areas with slopes flatter than 4:1	14	-7 days for perimeter dikes, swales, ditches, perimeter slopes and HQW Zones -10 days for Falls Lake Watershed unless there is zero slope

Note: After the permanent cessation of construction activities, any areas with temporary ground stabilization shall be converted to permanent ground stabilization as soon as practicable but in no case longer than 90 calendar days after the last land disturbing activity. Temporary ground stabilization shall be maintained in a manner to render the surface stable against accelerated erosion until permanent ground stabilization is achieved.

GROUND STABILIZATION SPECIFICATION

Stabilize the ground sufficiently so that rain will not dislodge the soil. Use one of the techniques in the table below:

Temporary Stabilization	Permanent Stabilization
• Temporary grass seed covered with straw or other mulches and tackifiers. • Hydroseeding • Rolled erosion control products with or without temporary grass seed • Appropriately applied straw or other mulch • Plastic sheeting	• Permanent grass seed covered with straw or other mulches and tackifiers • Geotextile fabrics such as permanent soil reinforcement matting (PRSM) • Hydroseeding • Shrubs or other permanent plantings covered with mulch • Uniform and evenly distributed ground cover sufficient to restrain erosion • Structural methods such as concrete, asphalt or retaining walls • Rolled erosion control products with grass seed

Note: The use of techniques listed above which promote and assist in establishment of vegetation does not consitute permanet stabilization prior to the establishment of permanent vegetation.

POLYACRYLAMIDES (PAMS) AND FLOCCULANTS

1. Select flocculants that are appropriate for the soils being exposed during construction, selecting from the NC DWR List of Approved PAMS/Flocculants
2. Apply flocculants at or before the inlets to Erosion and Sediment Control Measures.
3. Apply flocculants at the concentrations specified in the NC DWR List of Approved PAMS/Flocculants and in accordance with the manufacturer's instructions.
4. Provide ponding area for containment of treated Stormwater before discharging offsite.
5. Store flocculants in leak-proof containers that are kept under storm-resistant cover or surrounded by secondary containment structures.

EQUIPMENT AND VEHICLE MAINTENANCE

1. Maintain vehicles and equipment to prevent discharge of fluids.
2. Provide drip pans under any stored equipment.
3. Identify leaks and repair as soon as feasible, or remove leaking equipment from the project.
4. Collect all spent fluids, store in separate containers and properly dispose as hazardous waste (recycle when possible).
5. Remove leaking vehicles and construction equipment from service until the problem has been corrected.
6. Bring used fuels, lubricants, coolants, hydraulic fluids and other petroleum products to a recycling or disposal center that handles these materials.

LITTER, BUILDING MATERIAL AND LAND CLEARING WASTE

1. Never bury or burn waste. Place litter and debris in approved waste containers.
2. Provide a sufficient number and size of waste containers (e.g dumpster, trash receptacle) on site to contain construction and domestic wastes.
3. Locate waste containers at least 50 feet away from storm drain inlets and surface waters unless no other alternatives are reasonably available.
4. Locate waste containers on areas that do not receive substantial amounts of runoff from upland areas and does not drain directly to a storm drain, stream or wetland.
5. Cover waste containers at the end of each workday and before storm events or provide secondary containment. Repair or replace damaged waste containers.
6. Anchor all lightweight items in waste containers during times of high winds.
7. Empty waste containers as needed to prevent overflow. Clean up immediately if containers overflow.
8. Dispose waste off-site at an approved disposal facility.
9. On business days, clean up and dispose of waste in designated waste containers.

PAINT AND OTHER LIQUID WASTE

1. Do not dump paint and other liquid waste into storm drains, streams or wetlands.
2. Locate paint washouts at least 50 feet away from storm drain inlets and surface waters unless no other alternatives are reasonably available.
3. Contain liquid wastes in a controlled area.
4. Containment must be labeled, sized and placed appropriately for the needs of site.
5. Prevent the discharge of soaps, solvents, detergents and other liquid wastes from construction sites.

PORTABLE TOILETS

1. Install portable toilets on level ground, at least 50 feet away from storm drains, streams or wetlands unless there is no alternative reasonably available. If 50 foot offset is not attainable, provide relocation of portable toilet behind silt fence or place on a gravel pad and surround with sand bags.
2. Provide staking or anchoring of portable toilets during periods of high winds or in high fod traffic areas.
3. Monitor portable toilets for leaking and properly dispose of any leaked material. Utilize a licensed sanitary waste hauler to remove leaking portable toilets and replace with properly operating unit.

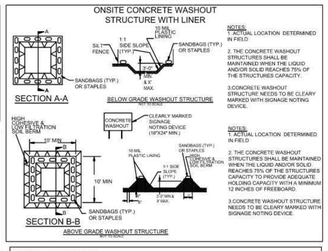
EARTHEN STOCKPILE MANAGEMENT

1. Show stockpile locations on plans. Locate earthen-material stockpile areas at least 50 feet away from storm drain inlets and surface waters unless it can be shown no other alternatives are reasonably available. It is recommended to locate stockpile areas at least 50 feet away from skimmer basins and anywhere stormwater flow is concentrated.
2. Protect stockpile with silt fence installed along toe of slope with a minimum offset of five feet from the toe of stockpile.
3. Provide stable stone access point when feasible.
4. Stabilize stockpile within the timeframes provided on this sheet and in accordance with the approved plan and any additional requirements. Soil stabilization is defined as vegetative, physical or chemical coverage techniques that will restrain accelerated erosion on disturbed soils for temporary or permanent control needs.

HAZARDOUS AND TOXIC WASTE

1. Create designated hazardous waste collection areas on-site.
2. Place hazardous waste containers under cover or in secondary containment.
3. Do not store hazardous chemicals, drums or bagged materials directly on the ground.

ONSITE CONCRETE WASHOUT STRUCTURE WITH LINER



CONCRETE WASHOUTS

1. Do not discharge concrete or cement slurry from the site.
2. Dispose of, or recycle settled, hardened concrete residue in accordance with local and state solid waste regulations and at an approved facility.
3. Manage washout from mortar mixers in accordance with the above item and in addition place the mixer and associated materials on impervious barrier and within lot perimeter silt fence.
4. Install temporary concrete washouts per local requirements, where applicable. If an alternate method or product is to be used, contact your approval authority for review and approval. If local standard details are not available, use one of the two types of temporary concrete washouts provided on this detail.
5. Do not use concrete washouts for dewatering or storing defective curb or sidewalk sections. Stormwater accumulated within the washout may not be pumped into or discharged to the storm drain system or receiving surface waters. Liquid waste must be pumped out and removed from project.
6. Locate washouts at least 50 feet from storm drain inlets and surface waters unless it can be shown that no other alternatives are reasonably available. At a minimum, install protection of storm drain inlet(s) closest to the washout which could receive spills or overflow.
7. Locate washouts in an easily accessible area, on level ground and install a stone entrance pad in front of the washout. Additional controls may be required by the approving authority.
8. Install at least one sign directing concrete trucks to the washout within the project limits. Post signage on the washout itself to identify this location.
9. Remove leavings from the washout when at approximately 75% capacity to limit overflow events. Replace the tarp, sand bags or other temporary structural components when no longer functional. When utilizing alternative or proprietary products, follow manufacturer's instructions.
10. At the completion of the concrete work, remove remaining leavings and dispose of in an approved disposal facility. Fill pit, if applicable, and stabilize any disturbance caused by removal of washout.

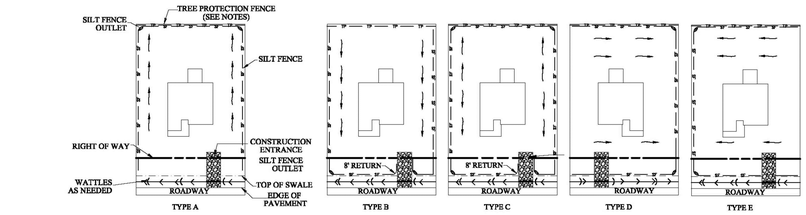
HERBICIDES, PESTICIDES AND RODENTICIDES

1. Store and apply herbicides, pesticides and rodenticides in accordance with label restrictions.
2. Store herbicides, pesticides and rodenticides in their original containers with the label, which lists directions for use, ingredients and first aid steps in case of accidental poisoning.
3. Do not store herbicides, pesticides and rodenticides in areas where flooding is possible or where they may spill or leak into wells, stormwater drains, ground water or surface water. If a spill occurs, clean area immediately.
4. Do not stockpile these materials onsite.

WAKE COUNTY NORTH CAROLINA

GROUND COVER & MATERIALS HANDLING

Effective: April 1, 2024



LEGEND
FLOW DIRECTION
SILT FENCE
DIVERSION DITCH
WATTLES
TREE PROTECTION FENCE
SILT FENCE OUTLET
WATTLES
DRAINAGE PIPE
CONSTRUCTION ENTRANCE

NOTES:

1. Tree protection fencing should be installed along the rear of the property line when adjacent to riparian buffer zones, wetlands and/or 25ft. Tree and Vegetation Protection Zone.
2. Install silt fence on low elevation sides of each lot and install silt fence outlets should on schematic diagram and as needed.
3. Install silt fence within 10 feet of property line on all sides of lot to avoid conflict with septic system. It is the responsibility of the builder to avoid septic system conflict with silt fence installation.
4. Construction entrance should be installed for each lot and filled located.
5. These details are only for lots with disturbed acre less than one acre.
6. If the disturbed acre is greater than one acre, a custom erosion control plan should be submitted for the 30-day review cycle. The plan should address berms/diversions and sediment traps and basins.
7. If multiple lots share silt fence with none installed between the lots, a revised plan will be required and a Notice of Violation (NOV) will be issued.
8. Inlets downstream of disturbances should be protected, streets should be swept as needed when sediment is present, and erosion control measures removed or damaged by sub-contractors or utilities shall be re-installed at the end of the workday.
9. Details for silt fence, silt fence outlet, construction entrance and other measures are provided on other sheets.
10. Erosion control details are not drawn to scale.
11. Verify the land disturbance does not impact septic field or repair field as this may void on-site wastewater permit validity.
12. If lots are contiguous and have different landowners, lots cannot share silt fences. Each lot should have individual silt fences.

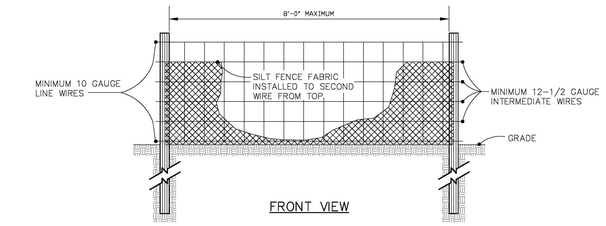
Standard erosion control plan does not cover the following:
a) Basement lots
b) Lots with greater than 5 feet elevation between the tow of slope and/or lots with greater than 10 feet elevation of the disturbed area from front to back.
c) Lots with concentrated flow/swales between them
d) Lots with Stormwater Control Measures (SCMs) for the individual lot
e) Lots receiving offSite concentrated stormwater

KNIGHTDALE stormwater

EFFECTIVE: 05/16/2022

TYPICAL INDIVIDUAL LOT SEDIMENT & EROSION CONTROL MEASURES DETAIL

A-2



NOTES:

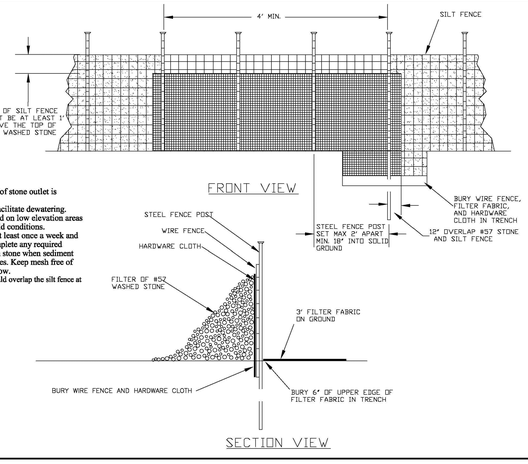
1. Use silt fence only when drainage area does not exceed 1/4 acre and never in areas of concentrated flow.
2. Remove deposited sediment when 50% capacity is reached and as needed to provide storage volume for the next rain event and to remove hydraulic pressure on the silt fence.
3. Inspect silt fence weekly and after each 1" rain event.

WAKE COUNTY NORTH CAROLINA

EFFECTIVE: 4/15/19

STANDARD TEMPORARY SILT FENCE DETAIL

A-4



NOTES:

1. Remove sediment when half of stone outlet is covered.
2. Replace stone as needed to facilitate dewatering.
3. Stone outlets should be placed on low elevation areas of silt fence and based on field conditions.
4. Per NCG-01, inspect outlet at least once a week and after each 1" rain event. Complete any required repairs immediately. Freshen stone when sediment accumulation exceeds 6 inches. Keep mesh free of debris to provide adequate flow.
5. Hardware cloth and gravel should overlap the silt fence at least 12 inches.

WAKE COUNTY NORTH CAROLINA

EFFECTIVE: 4/15/19

STANDARD TEMPORARY SILT FENCE OUTLET DETAIL

A-5

NOTE: A MEETING SHOULD ALSO BE SCHEDULED WITH THE EROSION CONTROL INSPECTOR AND STORMWATER TECHNICIAN TO DETERMINE WHEN A BASIN MAY BE CONVERTED FOR STORMWATER USE.

Town Certification. This design has been reviewed by the Engineer for the Town of Knightdale, and to the best of my knowledge and belief, it conforms to the requirements established in the Standards Specifications of the Town of Knightdale.

By: _____ Date: _____
Town Engineer

These plans are approved by Town of Knightdale and serve as construction plans for this project.

By: _____ Date: _____
Land Use Administrator

Rivers & Associates, Inc. Since 1918
Six Forks Place III Ste. 230
353 E. Six Forks Road
Raleigh, NC 27609
919.594.1626
riversandassociates.com
Engineers Planners Surveyors Landscape Architects

NORTH CAROLINA PROFESSIONAL SEAL 26493 ENGINEER RALPH A. WALKER
Stephen Jason Bowen, PE

REVISIONS:

NO	DESCRIPTION	DATE	BY
1	1ST CONSTRUCTION DRAWING SUBMITTAL	06/25/26	

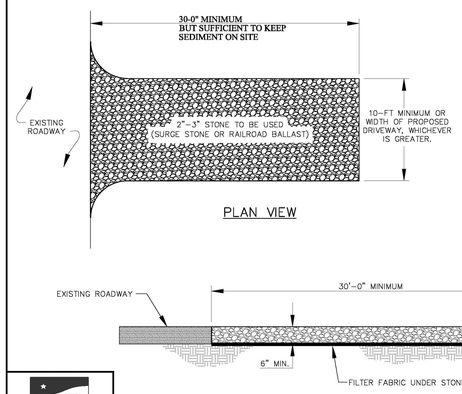
ASHBURY & THE HOLDING COMPANY, LLC
OLD FAISON PLACE
TOWN OF KNIGHTDALE – WAKE COUNTY – NORTH CAROLINA

EROSION CONTROL DETAILS

DATE:

DESIGNED BY:	CS
DRAWN BY:	EDN
CHECKED BY:	SJB
PROJECT No.	2022113
DRAWING No.	W-4104
SCALE:	AS SHOWN
SHEET No.	C5.21

Do Not Use for Construction - PRELIMINARY



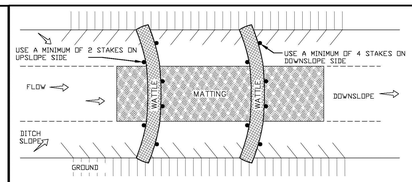
NOTES:

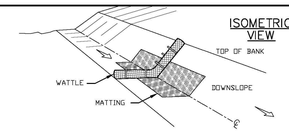
1. Install silt fence or tree protection fence adjacent to construction entrance to direct vehicles to drive on stone.
2. If mud is not removed from the vehicles traveling over the stone, then the tires of the vehicles should be washed before entering the public road or the construction entrance must be lengthened. Sweep streets immediately if mud is tracked offsite onto public roads.
3. Maintain construction entrance in a condition to prevent mud or sediment from leaving the site. Entrance will require periodic removal of sediment-laden stone and replacement with fresh stone. Immediately remove all mud/sediment/rock tracked off the lot.

WAKE COUNTY NORTH CAROLINA

EFFECTIVE: 4/15/19

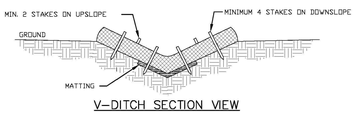
STANDARD RESIDENTIAL CONSTRUCTION ENTRANCE DETAIL — A-6

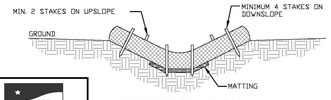


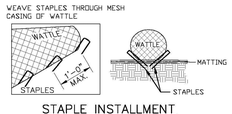


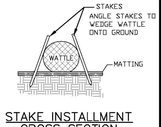
NOTES:

1. Use a minimum 12-inch diameter excelsior wattle.
2. Use 24-inch long wooden stakes with a 2"x2" nominal cross section.
3. Install wattle(s) to a height on slope so flow will not wash around wattle and scour slopes, or as directed.
4. Install a minimum of two upslope stakes and four downslope stakes at an angle to wedge wattle to ground at bottom of ditch.
5. Provide staples made of 0.125-inch diameter steel wire formed into a u-shape not less than 12 inches in length.
6. Install staples approximately every 1 linear foot on both sides of wattles and at each end to secure it to the soil.
7. After installation of staples, check any gaps between wattles and ground with matting.









WAKE COUNTY NORTH CAROLINA

EFFECTIVE: 4/15/19

STANDARD WATTLE DETAIL — A-9

Temporary seeding recommendations for late Winter/Early Spring

Seeding Mixture

Species	Rate (Lb/acre)
Rye (green)	120
Annual lespedeza (Kobe in Piedmont and Costal Plain, Korean in Mountains)	50

Omit annual lespedeza when duration of temporary cover is not to extend beyond June.

Seeding dates:
Mountains- Above 2,500 feet: Feb 15- may 15
Below 2,500 feet: Feb 1-May 1

Soil Amendments:
Follow recommendations of soil tests or apply 2 ton/acre ground agricultural limestone and 1,000 lb/acre 10-10-10 fertilizer.

Mulch:
Apply 4,000/lb/acre straw. Anchor straw by asphalt tack, netting or a mulch anchoring tool. A disk with blades set nearly straight can be used as a mulching anchoring tool.

Maintenance:
Re-fertilize if growth is not fully adequate. Reseed, re-fertilize and mulch immediately following erosion and other damage.

Temporary seeding recommendations for Summer

Seeding Mixture

Species	Rate (Lb/acre)
German millet	40

Seeding dates:
Mountains- May 15-Aug 15
Piedmont- May 1 -Aug 1
Costal Plain- April 15- Aug 15

Soil Amendments:
Follow recommendations of soil tests or apply 2 ton/acre ground agricultural limestone and 1,000 lb/acre 10-10-10 fertilizer.

Mulch:
Apply 4,000/lb/acre straw. Anchor straw by asphalt tack, netting or a mulch anchoring tool. A disk with blades set nearly straight can be used as a mulching anchoring tool.

Maintenance:
Re-fertilize if growth is not fully adequate. Reseed, re-fertilize and mulch immediately following erosion and other damage.

Temporary seeding recommendations for Fall

Seeding Mixture

Species	Rate (Lb/acre)
Rye	120

Seeding dates:
Mountains- Aug 15 - Dec 15
Piedmont- Aug 15 - Dec 30
Costal Plain- Aug 15 - Dec 15

Soil Amendments:
Follow recommendations of soil tests or apply 2 ton/acre ground agricultural limestone and 1,000 lb/acre 10-10-10 fertilizer.

Mulch:
Apply 4,000/lb/acre straw. Anchor straw by asphalt tack, netting or a mulch anchoring tool. A disk with blades set nearly straight can be used as a mulching anchoring tool.

Maintenance:
Repair and maintain damaged areas immediately. Topdress with 50 lb/acre of nitrogen in March. If it is necessary to extend temporary cover beyond June 15, overseed with 50 lb/acre Kobe (Piedmont and Costal Plain) or Korean (Mountains) lespedeza in late February or early March.

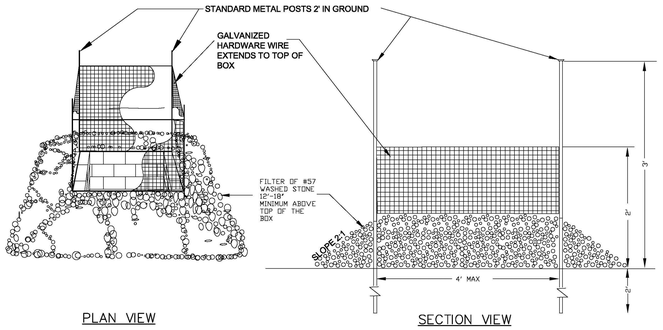
PERMANENT SEEDING REQUIREMENTS FOR SHOULDERS, SIDE DITCHES, SLOPES (MAX. 3:1)

Date	Type	Planting Rate
Aug 15 - Nov 1	Tall Fescue	300 lbs/acre
Nov 1 - Mar 1	Tall Fescue & Abruzzi Rye	300 lbs/acre
Mar 1 - Apr 15	Tall Fescue	300 lbs/acre
Apr 15 - Jun 30	Hulled Common Bermudagrass	25 lbs/acre
Jul 1 - Aug 15	Tall Fescue AND Browntop Millet or Sorghum-Sudan Hybrids***	125 lbs/acre (Tall Fescue); 35 lbs/acre Browntop Millet); 30 lbs/acre (Sorghum-Sudan Hybrids)

WAKE COUNTY NORTH CAROLINA

EFFECTIVE: 4/15/19

SEEDING REQUIREMENTS — A-14



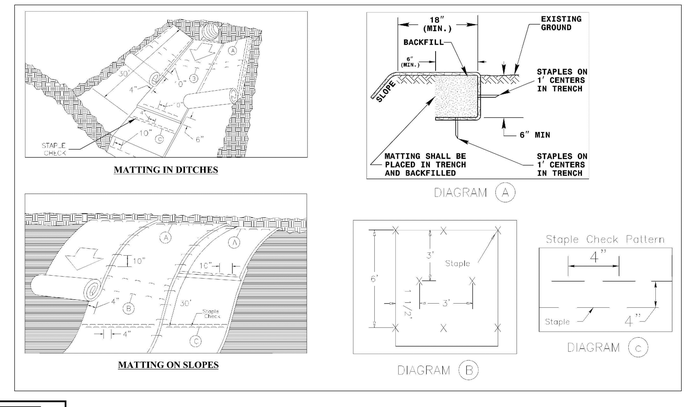
NOTES:

Inlet protection will require periodic removal of sediment-laden stone and replacement with fresh stone. Inspect periodically and replace stone as needed. keep mesh free of debris to provide adequate flow.

WAKE COUNTY NORTH CAROLINA

EFFECTIVE: 4/15/19

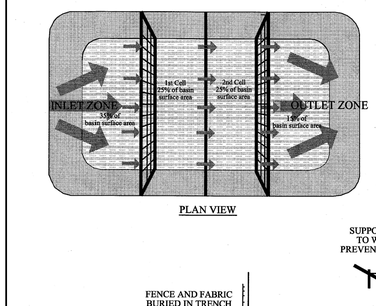
STANDARD INLET PROTECTION DETAIL — A-7



WAKE COUNTY NORTH CAROLINA


EFFECTIVE: 4/15/19

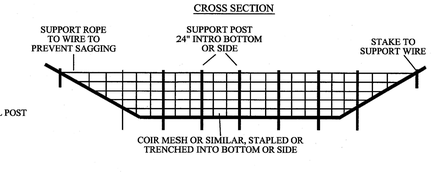
ROLLED EROSION CONTROL PRODUCT INSTALLATION DETAIL — A-10



NOTES:

1. BAFFLE MATERIAL SHOULD BE SECURED AT THE BOTTOM AND SIDES USING STAPLES OR BY TRENCHING AS FOR SILT FENCE.
2. MOST OF THE SEDIMENT WILL ACCUMULATE IN THE 1ST BAY, WHICH SHOULD BE READILY ACCESSIBLE FOR MAINTENANCE.
3. PROVIDE 3 BAFFLES (USE TWO IF LESS THAN 20 FEET IN LENGTH). PROVIDE 5 BAFFLES FOR DRAINAGE AREAS GREATER THAN 10 ACRES.
4. BAFFLE SHALL BE 700 G/M2 COIR EROSION BLANKET.
5. TOPS OF BAFFLES SHOULD BE 2 INCHES LOWER THAN THE TOP OF THE BERMS
6. INSPECT BAFFLES FOR REPAIR ONCE A WEEK AND AFTER EACH RAINFALL

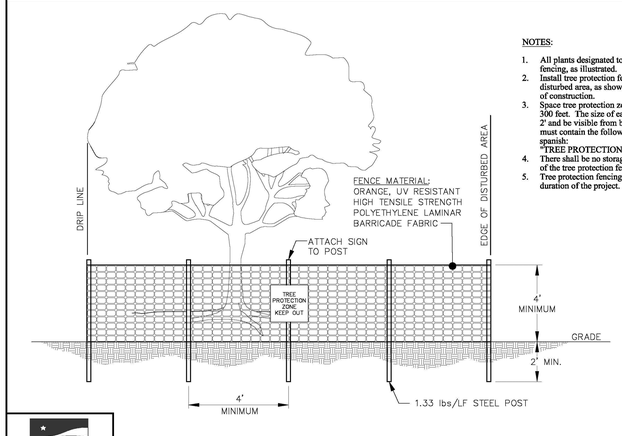




WAKE COUNTY NORTH CAROLINA

EFFECTIVE: 01/31/08

STANDARD BAFFLES DETAIL



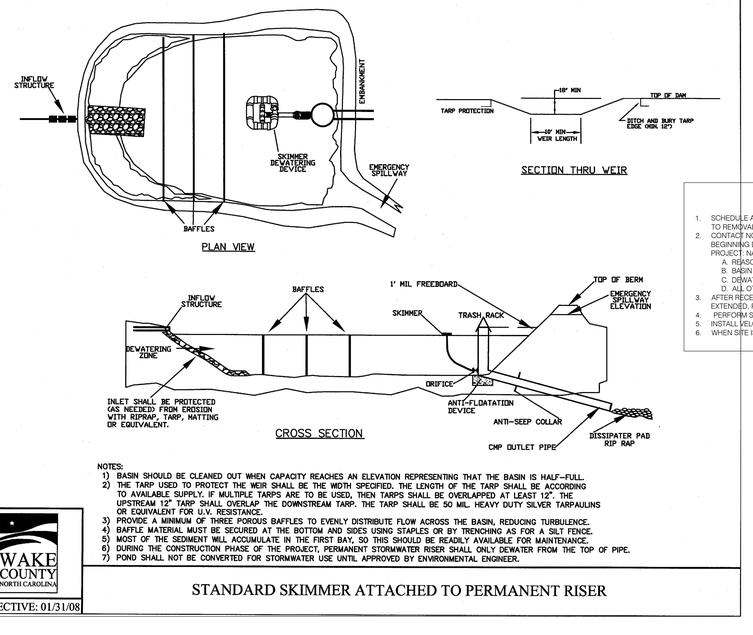
NOTES:

1. All plants designated to be saved shall be protected by fencing, as illustrated.
2. Install tree protection fence at tree drip line or at edge of disturbed area, as shown on plans, prior to commencement of construction.
3. Space tree protection zone signs a minimum of one every 300 feet. The size of each sign must be a minimum of 2' x 2' and be visible from both sides of the fence. The sign must contain the following language in both english & spanish:
"TREE PROTECTION ZONE, KEEP OUT".
4. There shall be no storage of material within the boundaries of the tree protection fencing.
5. Tree protection fencing shall be maintained throughout the duration of the project.

WAKE COUNTY NORTH CAROLINA

EFFECTIVE: 4/15/19

STANDARD TREE PROTECTION FENCE DETAIL — A-11



NOTES:

1) BASIN SHOULD BE CLEANED OUT WHEN CAPACITY REACHES AN ELEVATION REPRESENTING THAT THE BASIN IS HALF-FULL.
2) THE TARP USED TO PROTECT THE WEIR SHALL BE THE WIDTH SPECIFIED. THE LENGTH OF THE TARP SHALL BE ACCORDING TO AVAILABLE SUPPLY. IF MULTIPLE TARPS ARE TO BE USED, THEN TARPS SHALL BE OVERLAPPED AT LEAST 12". THE UPSTREAM 12" TARP SHALL OVERLAP THE DOWNSTREAM TARP. THE TARP SHALL BE 50 MIL. HEAVY DUTY SILVER TARPAULINS OR EQUIVALENT FOR U.V. RESISTANCE.
3) PROVIDE A MINIMUM OF THREE POROUS BAFFLES TO EVENLY DISTRIBUTE FLOW ACROSS THE BASIN, REDUCING TURBULENCE.
4) BAFFLE MATERIAL MUST BE SECURED AT THE BOTTOM AND SIDES USING STAPLES OR BY TRENCHING AS FOR A SILT FENCE.
5) MOST OF THE SEDIMENT WILL ACCUMULATE IN THE FIRST BAY, SO THIS SHOULD BE READILY AVAILABLE FOR MAINTENANCE.
6) DURING THE CONSTRUCTION PHASE OF THE PROJECT, PERMANENT STORMWATER RISER SHALL ONLY DEWATER FROM THE TOP OF PIPE.
7) POND SHALL NOT BE CONVERTED FOR STORMWATER USE UNTIL APPROVED BY ENVIRONMENTAL ENGINEER.

WAKE COUNTY NORTH CAROLINA

EFFECTIVE: 01/31/08

STANDARD SKIMMER ATTACHED TO PERMANENT RISER

REQUIRED TOWN OF KNIGHTDALE SCM BASIN REMOVAL SEQUENCE:

1. SCHEDULE A SITE MEETING WITH THE TOWN OF KNIGHTDALE EROSION CONTROL INSPECTOR TO DETERMINE IF A BASIN CAN BE REMOVED. INSTALL SILT FENCING OR OTHER TEMPORARY EROSION CONTROL MEASURES AS NEEDED PRIOR TO REMOVAL OF THE BASIN.
2. CONTACT NCDEQ - RALEIGH REGIONAL OFFICE (919) 791-4200 TO DETERMINE THE DIVISION OF ENERGY, MINERAL AND LAND RESOURCES CONTACT PERSON TO RECEIVE DEWATERING NOTIFICATIONS. AT LEAST 10 DAYS PRIOR TO BEGINNING DEWATERING ACTIVITY, SEND EMAIL TO NCDEQ-DEMLR CONTACT PERSON AND COPY ENVIRONMENTAL CONSULTANT THAT MET YOU ONSITE. THE EMAIL SHOULD INCLUDE E&SC JURISDICTION: TOWN OF KNIGHTDALE, TOK PROJECT NAME, NUMBER, AND LOCATION (CITY/TOWN), ENVIRONMENTAL CONSULTANT NAME, AND ADDRESS THE FOLLOWING:
   A. REASON FOR CONVERSION
   B. BASIN #,
   C. DEWATERING METHOD, AND
   D. ALL OTHER NECESSARY INFO FROM PART II, SECTION G, ITEM 4 OF THE NCG01. (KEEP EMAIL FOR YOUR NPDES MONITORING DOCUMENTATION
3. AFTER RECEIVING POSITIVE CONFIRMATION FROM NCDEQ-DEMLR THAT YOU MAY REMOVE THE BASIN OR ON > DAY 11, WHICHEVER IS SOONER. REMOVE BASIN(S) AND ASSOCIATED TEMPORARY DIVERSION DITCHES. IF PIPES NEED TO BE EXTENDED, PERFORM THIS OPERATION AT THIS TIME. FINE GRADE AREA IN PREPARATION FOR SEEDING.
4. PERFORM SEEDBED PREPARATION, SEED, MULCH AND ANCHOR ANY RESULTING BARE AREAS IMMEDIATELY USING NON-CLUMPING TURF GRASS (CENTIPEDE / HYBRID BERMUDA)
5. INSTALL VELOCITY DISSIPATORS AND/OR LEVEL SPREADERS AS REQUIRED ON THE EROSION CONTROL PLAN.
6. WHEN SITE IS FULLY STABILIZED, CALL EROSION CONTROL INSPECTOR FOR APPROVAL OF REMOVING REMAINING TEMPORARY EROSION CONTROL MEASURES AND ADVICE ON WHEN SITE CAN BE ISSUED A CERTIFICATE OF COMPLETION.

Town Certification. This design has been reviewed by the Engineer for the Town of Knightdale, and to the best of my knowledge and belief, it conforms to the requirements established in the Standards Specifications of the Town of Knightdale.

By: _____ Date: _____
Town Engineer

These plans are approved by Town of Knightdale and serve as construction plans for this project.

By: _____ Date: _____
Land Use Administrator

Rivers & Associates, Inc.
Engineers Planners Surveyors Landscape Architects
Since 1918
Six Forks Place III Ste. 230
353 E. Six Forks Road
Raleigh, NC 27609
919.594.1626
riversandassociates.com

NORTH CAROLINA PROFESSIONAL SEAL 26493 ENGINEER RALPH A. JOHNSON

REVISIONS:

NO.	DESCRIPTION	DATE	BY
1	1ST CONSTRUCTION DRAWING SUBMITTAL	06/25/25	

ASHBURY & THE HOLDING COMPANY, LLC

OLD FAISON PLACE

TOWN OF KNIGHTDALE ~ WAKE COUNTY ~ NORTH CAROLINA

EROSION CONTROL DETAILS

DATE:	
DESIGNED BY:	CS
DRAWN BY:	EDN
CHECKED BY:	SJB
PROJECT No.	2022113
DRAWING No.	W-4104
SCALE:	AS SHOWN
SHEET No.	C5.22

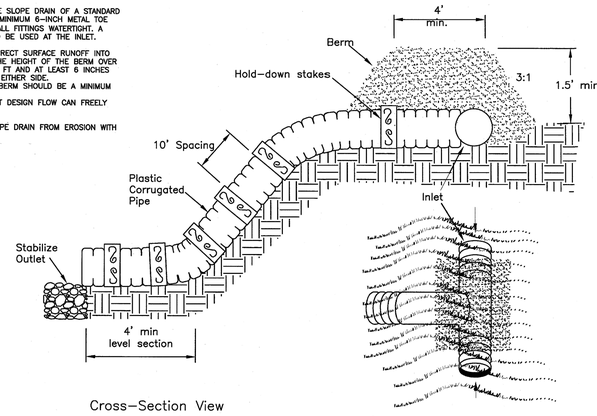
Do Not Use for Construction - PRELIMINARY

NOTES:

1. CONSTRUCT THE ENTRANCE TO THE SLOPE DRAIN OF A STANDARD FLARED-END SECTION OF PIPE WITH A MINIMUM 6-INCH METAL TOE PLATE (CROSS-SECTION VIEW). MAKE ALL FITTINGS WATERTIGHT. A STANDARD T-SECTION FITTING MAY ALSO BE USED AT THE INLET.

2. USE AN EARTHEN DIVERSION TO DIRECT SURFACE RUNOFF INTO THE TEMPORARY SLOPE DRAIN. MAKE THE HEIGHT OF THE BERM OVER THE DRAIN CONDUIT A MINIMUM OF 1.5 FT AND AT LEAST 6 INCHES HIGHER THAN THE ADJOINING BERM ON EITHER SIDE. THE LOWEST POINT OF THE DIVERSION BERM SHOULD BE A MINIMUM OF 1 FT ABOVE THE TOP OF THE DRAIN SO THAT DESIGN FLOW CAN FREELY ENTER THE PIPE.

3. PROTECT THE OUTLET OF THE SLOPE DRAIN FROM EROSION WITH RIPRAP DISSIPATOR.



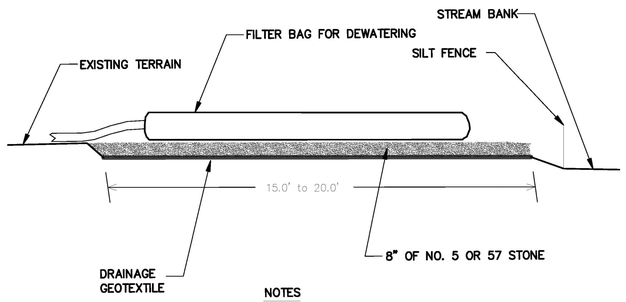
Cross-Section View

Plan View
Standard T-section

WAKE COUNTY NORTH CAROLINA

EFFECTIVE: 01/31/08

STANDARD TEMPORARY SLOPE DRAIN



NOTES

PROVIDE STABILIZED OUTLET TO STREAM BANK. WOOD PALLETS MAY BE USED IN LIEU OF STONE AND GEOTEXTILE AS DIRECTED. A SUFFICIENT NUMBER OF PALLETS MUST BE PROVIDED TO ELEVATE THE ENTIRE FILTER BAG FOR DEWATERING ABOVE NATURAL GROUND.

NOT TO SCALE

WAKE COUNTY NORTH CAROLINA

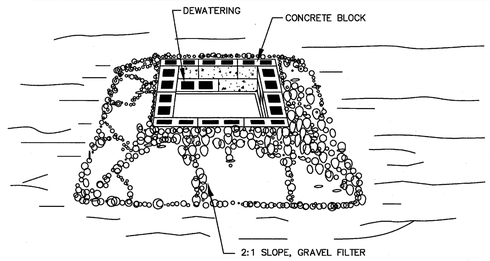
EFFECTIVE: 01/31/08

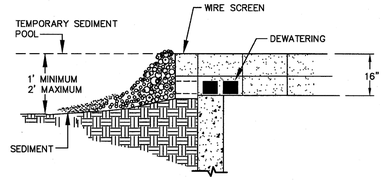
STANDARD FILTER BAG FOR DEWATERING ACTIVITIES

CONSTRUCTION SPECIFICATIONS

1. LAY ONE BLOCK ON EACH SIDE OF THE STRUCTURE ON ITS SIDE IN THE BOTTOM ROW TO ALLOW POOL DRAINAGE. THE FOUNDATION SHOULD BE EXCAVATED AT LEAST 2 INCHES BELOW THE CREST OF THE STORM DRAIN. PLACE THE BOTTOM ROW OF BLOCKS AGAINST THE EDGE OF THE STORM DRAIN FOR LATERAL SUPPORT AND TO AVOID WASHOUTS WHEN OVERFLOW OCCURS. IF NEEDED, GIVE LATERAL SUPPORT TO SUBSEQUENT ROWS BY PLACING 2x4 WOOD STUDS THROUGH BLOCK OPENINGS.
2. CAREFULLY FIT HARDWARE CLOTH OR COMPARABLE WIRE MESH WITH 1/2 INCH OPENINGS OVER ALL BLOCK OPENINGS TO HOLD GRAVEL IN PLACE.
3. USE CLEAN GRAVEL, 3/4 TO 1/2 INCH IN DIAMETER, PLACED 2 INCHES BELOW THE TOP OF THE BLOCK ON A 2:1 SLOPE OR FLATTER AND SMOOTH IT TO AN EVEN GRADE. DOT #57 WASHED STONE IS RECOMMENDED.

MAINTENANCE: INSPECT INLET PROTECTION AND REMOVE SEDIMENT AFTER EACH RAIN EVENT. GRAVEL SHOULD BE REPLACED AND REPAIRS MADE AS NEEDED.

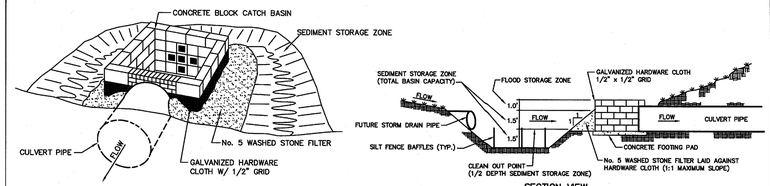




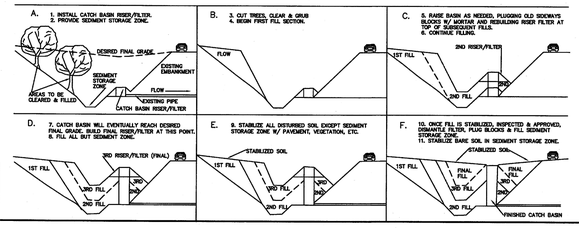
WAKE COUNTY NORTH CAROLINA

EFFECTIVE: 01/31/08

STANDARD BLOCK & GRAVEL DROP INLET PROTECTION



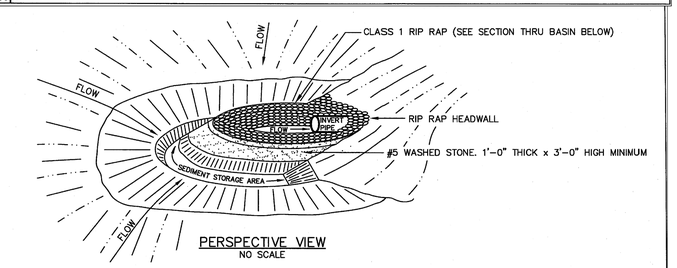
USE OF CATCH BASIN RISER/FILTER ON FILL SITES

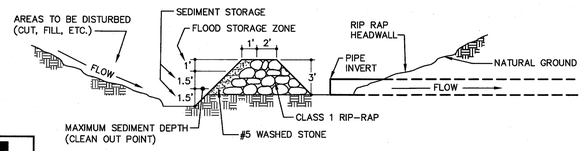


WAKE COUNTY NORTH CAROLINA

EFFECTIVE: 01/31/08

STANDARD CATCH BASIN RISER/FILTER





SECTION THRU CATCH BASIN, FILTER AND CULVERT PIPE
NO SCALE

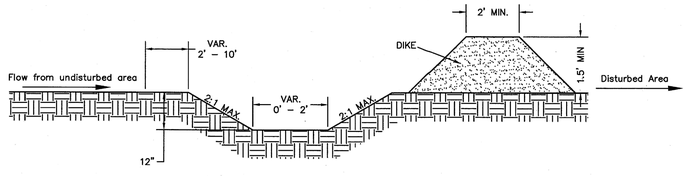
WAKE COUNTY NORTH CAROLINA

EFFECTIVE: 01/31/08

STANDARD HORSESHOE INLET PROTECTION

NOTES:

1. DIVERSION TO BE USED UPSLOPE OF A CONSTRUCTION SITE TO PREVENT STORM RUNOFF FROM ENTERING THE DISTURBED AREA.
2. IMMEDIATELY LINE AND STABILIZE BEFORE ANY DOWNSLOPE GRADING BEGINS (STABILIZATION MUST OCCUR BEFORE ISSUANCE OF A CERTIFICATE OF COMPLIANCE). STABILIZATION METHOD IS BASED ON VELOCITY OF OFFSITE DRAINAGE.
3. DIVERSIONS SHOULD ONLY BE USED FOR DRAINAGES 5 ACRES OR LESS.
4. ANY SEDIMENT LADEN WATER PRIOR TO STABILIZATION OF THE DIVERSION MUST BE DIVERTED INTO AN APPROVED EROSION AND SEDIMENT CONTROL BMP. CLEAN WATER SHOULD EMPTY INTO AN APPROVED OUTLET DEVICE.

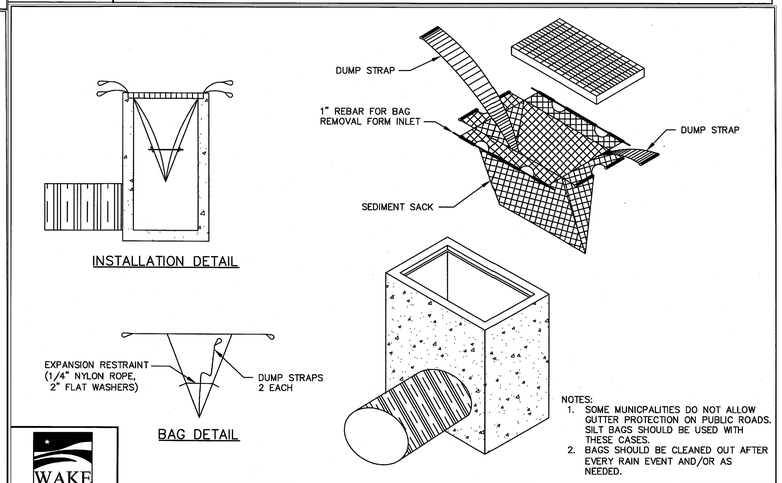


CROSS SECTIONAL VIEW

WAKE COUNTY NORTH CAROLINA

EFFECTIVE: 01/31/08

STANDARD CLEAN WATER DIVERSION



NOTES:
1. SOME MUNICPALITIES DO NOT ALLOW GUTTER PROTECTION ON PUBLIC ROADS. SILT BAGS SHOULD BE USED WITH THESE CASES.
2. BAGS SHOULD BE CLEANED OUT AFTER EVERY RAIN EVENT AND/OR AS NEEDED.

WAKE COUNTY NORTH CAROLINA

EFFECTIVE: 01/31/08

STANDARD SILT BAG - INLET SEDIMENT CONTROL DEVICE

Town Certification. This design has been reviewed by the Engineer for the Town of Knightdale, and to the best of my knowledge and belief, it conforms to the requirements established in the Standards Specifications of the Town of Knightdale.

By: _____ Date: _____
Town Engineer

These plans are approved by Town of Knightdale and serve as construction plans for this project.

By: _____ Date: _____
Land Use Administrator

Six Forks Place III Ste. 230
353 E. Six Forks Road
Raleigh, NC 27609
919.594.1626

Rivers & ASSOCIATES, INC. Since 1918
riversandassociates.com
Engineers Planners Surveyors Landscape Architects

NORTH CAROLINA PROFESSIONAL SEAL 26493 ENGINEER CHRISTOPHER SCOTT JOHNSON

REVISIONS:

NO	DESCRIPTION	DATE	BY
1	1ST CONSTRUCTION DRAWING SUBMITTAL	08/25/25	

ASHBURY & THE HOLDING COMPANY, LLC

OLD FAISON PLACE

TOWN OF KNIGHTDALE – WAKE COUNTY – NORTH CAROLINA

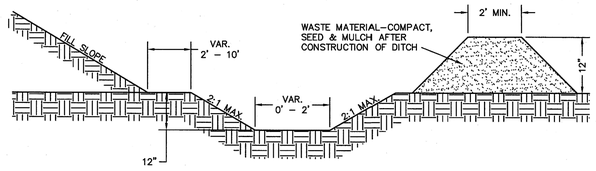
EROSION CONTROL DETAILS

DATE:	
DESIGNED BY:	CS
DRAWN BY:	EDN
CHECKED BY:	SJB
PROJECT No.	2022113
DRAWING No.	W-4104
SCALE:	AS SHOWN
SHEET No.	C5.23

Do Not Use for Construction - PRELIMINARY

NOTES:

1. TEMPORARY DIVERSION DITCH TO BE USED TO INTERCEPT FLOW AND/OR DIVERT TO A SEDIMENT CONTROL MEASURE OR BMP.
2. SILT SHALL BE REMOVED WHEN DITCH IS ONE-HALF FULL.
3. DITCH SHALL BE RECONSTRUCTED WHEN DAMAGED BY EQUIPMENT OR COVERED BY FILL.
4. STABILIZE DIVERSION DITCH BERM WITH TEMPORARY SEEDING, MULCH WITH TAC, AND/OR EROSION CONTROL NETTING.

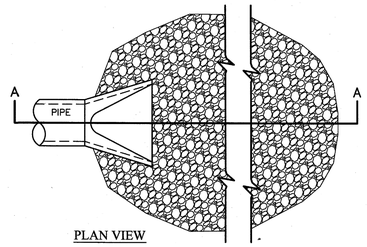


CROSS SECTIONAL VIEW

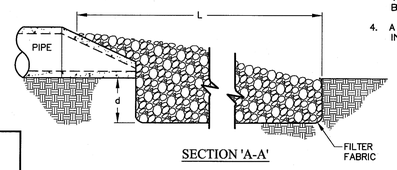
WAKE COUNTY NORTH CAROLINA

EFFECTIVE: 01/31/08

STANDARD TEMPORARY DIVERSION DITCH



PLAN VIEW



SECTION 'A-A'

NOTES:

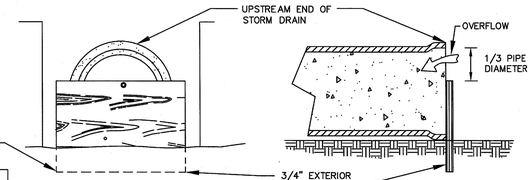
1. L = THE LENGTH OF THE RIPRAP APRON.
2. d = 1.5 TIMES THE MAXIMUM STONE DIAMETER BUT NOT LESS THAN 6" (INCHES).
3. IN A WELL-DEFINED CHANNEL EXTEND THE APRON UP THE CHANNEL BANKS TO AN ELEVATION OF 6" (INCHES) ABOVE THE MAXIMUM TAILWATER DEPTH OR TO THE TOP OF THE BANK, WHICHEVER IS LESS.
4. A FILTER BLANKET OR FILTER FABRIC SHOULD BE INSTALLED BETWEEN THE RIPRAP AND SOIL FOUNDATION.

WAKE COUNTY NORTH CAROLINA

EFFECTIVE: 01/31/08

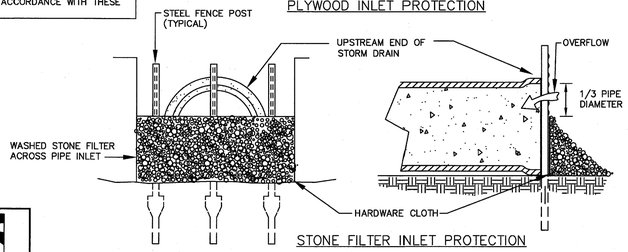
STANDARD PIPE OUTLET TO WELL-DEFINED CHANNEL

NCDOT DOES NOT ALLOW THIS PIPE INLET PROTECTION TO BE INSTALLED INSIDE OF NCDOT R/W. THIS DETAIL MAY ONLY BE USED ON PRIVATE PROPERTY.



NOTE:
ALL PARTIALLY COMPLETED STORM DRAINS SHALL BE PROTECTED AT THE END OF EACH DAY IN ACCORDANCE WITH THESE DETAILS.

PLYWOOD INLET PROTECTION

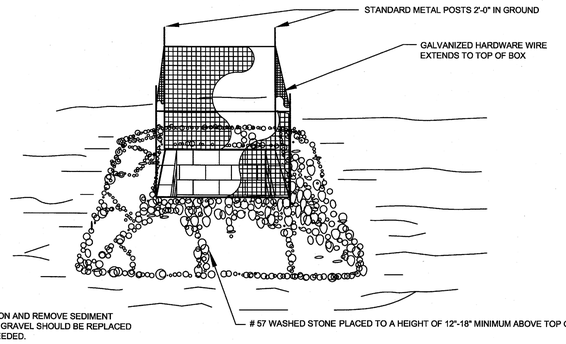


STONE FILTER INLET PROTECTION

WAKE COUNTY NORTH CAROLINA

EFFECTIVE: 01/31/08

STANDARD PIPE INLET PROTECTION (PLYWOOD & STONE)



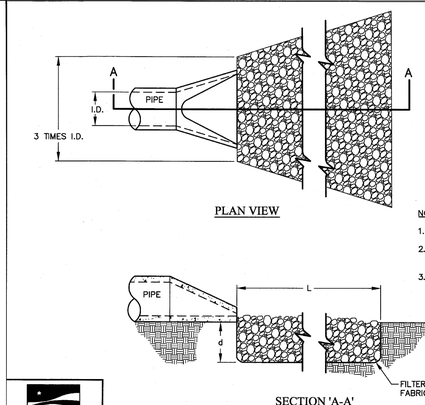
NOTE:

1. INSPECT INLET PROTECTION AND REMOVE SEDIMENT AFTER EACH RAIN EVENT. GRAVEL SHOULD BE REPLACED AND REPAIRS MADE AS NEEDED.

WAKE COUNTY NORTH CAROLINA

EFFECTIVE: 01/31/08

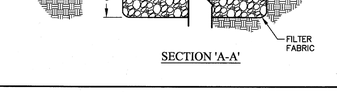
STANDARD GRAVEL YARD INLET PROTECTION



PLAN VIEW

NOTES:

1. L = THE LENGTH OF THE RIPRAP APRON.
2. d = 1.5 TIMES THE MAXIMUM STONE DIAMETER BUT NOT LESS THAN 6" (INCHES).
3. A FILTER BLANKET OR FILTER FABRIC SHOULD BE INSTALLED BETWEEN THE RIPRAP AND SOIL FOUNDATION.

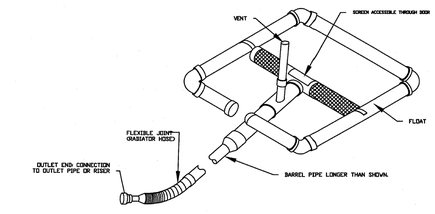


SECTION 'A-A'

WAKE COUNTY NORTH CAROLINA

EFFECTIVE: 01/31/08

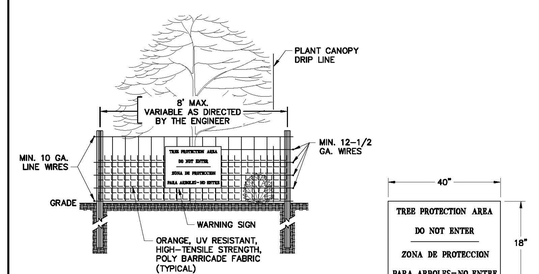
STANDARD PIPE OUTLET TO FLAT AREA NO WELL-DEFINED CHANNEL



WAKE COUNTY NORTH CAROLINA

EFFECTIVE: 01/31/08

STANDARD SKIMMER DETAIL

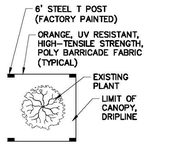


PERFORATED PLASTIC FENCE DETAIL

NOTES:

1. REMOVE ALL BARRIERS UPON COMPLETION OF PROJECT.
2. LANDSCAPING PLANS SHALL SHOW LOCATIONS OF ALL TREE PROTECTION FENCES.
3. ALL PLANTS TO BE SAVED SHALL BE PROTECTED BY FENCING AS SHOWN IN THIS DETAIL.
4. CONTRACTOR SHALL INSTALL FENCING PRIOR TO BEGINNING ANY CONSTRUCTION OR GRADING ACTIVITY.
5. CONTRACTOR SHALL CALL FOR INSPECTION AND APPROVAL OF PROTECTIVE FENCING PRIOR TO BEGINNING ANY CONSTRUCTION OR GRADING.
6. PROTECTIVE FENCING SHALL BE LOCATED 5' OUTSIDE DRIPLINE OF TREES AND 1' MINIMUM OUTSIDE SHRUBS OR OTHER PLANTS.

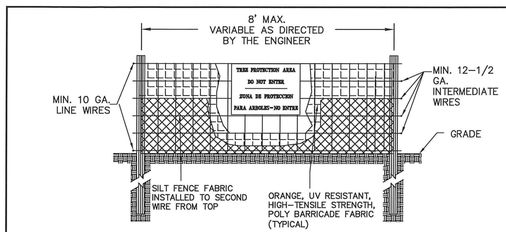
WARNING SIGN DETAIL



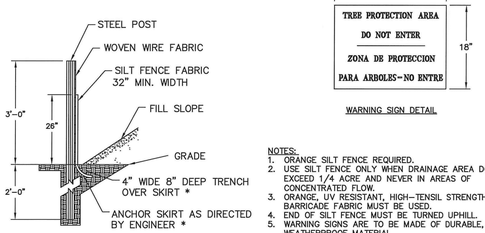
PLAN VIEW OF PROTECTIVE FENCING
AROUND SINGLE TREE- EXPAND AS NECESSARY

REVISIONS	
DATE	DESCRIPTION

TOWN OF KNIGHTDALE STANDARD DETAILS	PLANT PROTECTIVE FENCING	STD. NO. 2.10-1



FRONT VIEW



SIDE VIEW

* FOR REPAIR OF SILT FENCE FAILURES, USE NO. 57 WASHED STONE



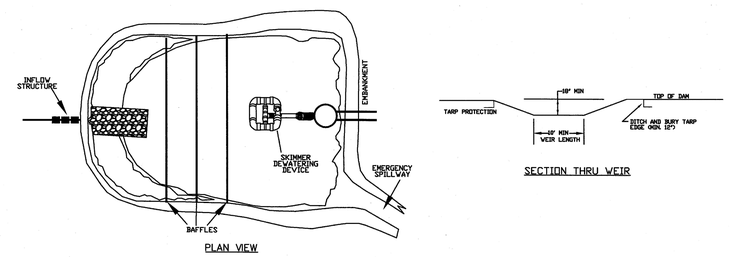
WARNING SIGN DETAIL

NOTES:

1. ORANGE SILT FENCE REQUIRED.
2. USE SILT FENCE ONLY WHEN DRAINAGE AREA DOES NOT EXCEED 1/4 ACRE AND NEVER IN AREAS OF CONCENTRATED FLOW.
3. ORANGE, UV RESISTANT, HIGH-TENSIL STRENGTH, POLY BARRICADE FABRIC MUST BE USED.
4. END OF SILT FENCE MUST BE TURNED UPHILL.
5. WARNING SIGNS ARE TO BE MADE OF DURABLE, WEATHERPROOF MATERIAL.
6. LETTERS TO BE 3" HIGH MINIMUM, CLEARLY LEGIBLE AND SPACED AS DETAILED IN "WARNING SIGN DETAIL" (THIS SHEET).
7. SIGNS SHALL BE PLACED AT 50' MAXIMUM INTERVALS.
8. SIGNS SHALL BE PLACED AT EACH END OF LINEAR TREE PROTECTION AND 50' ON CENTER THEREAFTER.
9. FOR TREE PROTECTION WITH AREAS LESS THAN A 200' PERIMETER, PROVIDE NO LESS THAN ONE SIGN PER PROTECTION AREA.
10. ATTACH SIGNS SECURELY TO FENCE POSTS AND FABRIC.
11. MAINTAIN TREE PROTECTION FENCE THROUGHOUT DURATION OF PROJECT.
12. ADDITIONAL SIGNS MAY BE REQUIRED BY TOWN OF KNIGHTDALE ENGINEERING DEPARTMENT BASED ON ACTUAL FIELD CONDITIONS.

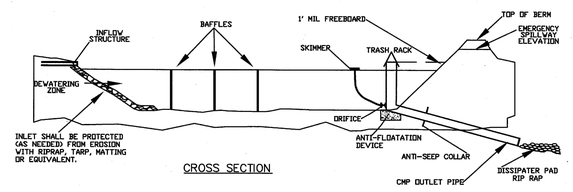
REVISIONS	
DATE	DESCRIPTION

TOWN OF KNIGHTDALE STANDARD DETAILS	STANDARD TEMPORARY SILT/TREE PROTECTION FENCE	STD. NO. 2.10-2



PLAN VIEW

SECTION THRU WEIR



CROSS SECTION

NOTES:

1) BASIN SHOULD BE CLEANED OUT WHEN CAPACITY REACHES AN ELEVATION REPRESENTING THAT THE BASIN IS HALF-FULL.
2) THE TARP USED TO PROTECT THE WEIR SHALL BE THE WIDTH SPECIFIED. THE LENGTH OF THE TARP SHALL BE ACCORDING TO AVAILABLE SUPPLY. IF MULTIPLE TARPS ARE TO BE USED, THEN TARPS SHALL BE OVERLAPPED AT LEAST 12". THE UPSTREAM 12" TARP SHALL OVERLAP THE DOWNSTREAM TARP. THE TARP SHALL BE 50 MIL. HEAVY DUTY SILVER TARPAULINS OR EQUIVALENT FOR U.V. RESISTANCE.
3) PROVIDE A MINIMUM OF THREE POROUS BAFFLES TO EVENLY DISTRIBUTE FLOW ACROSS THE BASIN, REDUCING TURBULENCE.
4) BAFFLE MATERIAL MUST BE SECURED AT THE BOTTOM AND SIDES USING STAPLES OR BY TRENCHING AS FOR A SILT FENCE.
5) MOST OF THE SEDIMENT WILL ACCUMULATE IN THE FIRST BAY, SO THIS SHOULD BE READILY AVAILABLE FOR MAINTENANCE.
6) DURING THE CONSTRUCTION PHASE OF THE PROJECT, PERMANENT STORMWATER RISER SHALL ONLY DEWATER FROM THE TOP OF PIPE.
7) POND SHALL NOT BE CONVERTED FOR STORMWATER USE UNTIL APPROVED BY ENVIRONMENTAL ENGINEER.

WAKE COUNTY NORTH CAROLINA

EFFECTIVE: 01/31/08

STANDARD SKIMMER ATTACHED TO PERMANENT RISER

Town Certification. This design has been reviewed by the Engineer for the Town of Knightdale, and to the best of my knowledge and belief, it conforms to the requirements established in the Standards Specifications of the Town of Knightdale.

By: _____ Date: _____
Town Engineer

These plans are approved by Town of Knightdale and serve as construction plans for this project.

By: _____ Date: _____
Land Use Administrator

Six Forks Place III Ste. 230
353 E. Six Forks Road
Raleigh, NC 27609
919.594.1626

Rivers & ASSOCIATES, INC. Since 1918
riversandassociates.com
Engineers Planners Surveyors Landscape Architects

NORTH CAROLINA PROFESSIONAL SEAL 26493 ENGINEER SAMUEL J. BAILEY

REVISIONS:

NO.	DESCRIPTION	DATE	BY
1	1ST CONSTRUCTION DRAWING SUBMITTAL	06/25/26	

ASHBURY & THE HOLDING COMPANY, LLC

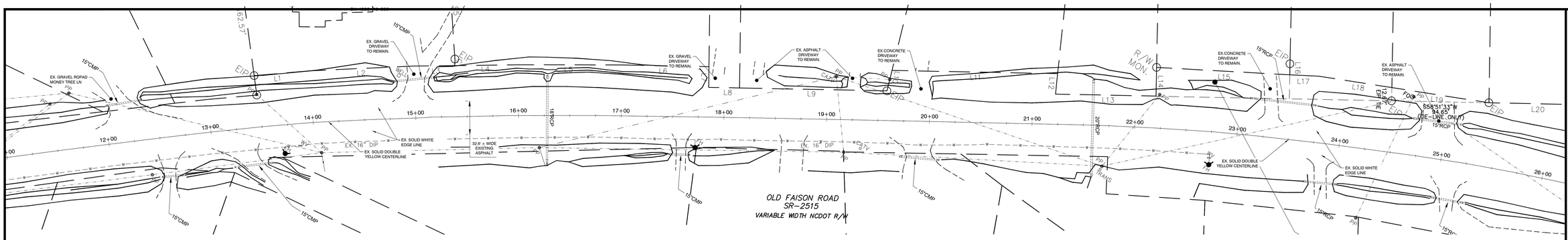
OLD FAISON PLACE

TOWN OF KNIGHTDALE - WAKE COUNTY - NORTH CAROLINA

EROSION CONTROL DETAILS

DATE:	
DESIGNED BY:	CS
DRAWN BY:	EDN
CHECKED BY:	SJB
PROJECT No.	2022113
DRAWING No.	W-4104
SCALE:	AS SHOWN
SHEET No.	C5.24

Do Not Use for Construction - PRELIMINARY

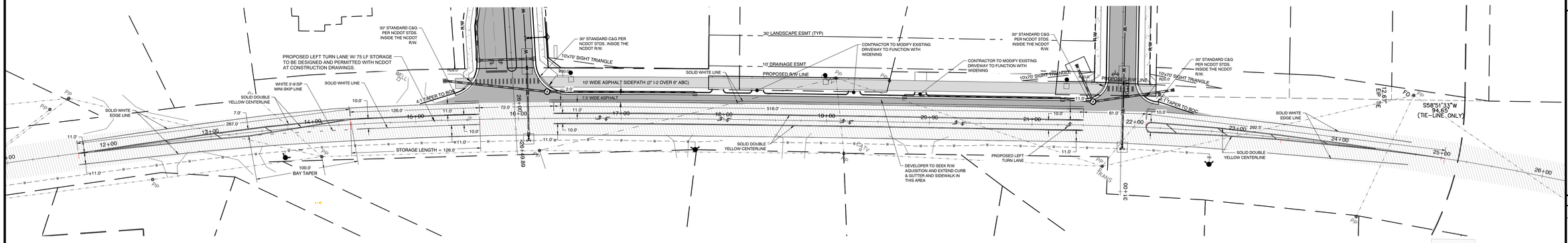


OLD FAISON ROAD
EXISTING CONDTIONS PLAN

SCALE: 1: = 40'

ALL CONSTRUCTION SHALL BE IN ACCORDANCE WITH ALL TOWN OF LILLINGTON, HARNETT REGIONAL WATER, NCDOT AND NCDEQ STANDARDS & SPECIFICATIONS.

CONTRACTOR SHALL ACQUIRE TEMPORARY CONSTRUCTION EASEMENT FOR WORK COMPLETED OUTSIDE OF EXISTING/PROPOSED RIGHT OF WAY.



OLD FAISON ROAD
SITE AND STRIPING PLAN

SCALE: 1: = 40'

MULTI-USE ASPHALT PATH

EXISTING PAVEMENT

PROPOSED PAVEMENT

CONTRACTOR TO FIELD VERIFY AND RELOCATE ALL EXISTING ROAD SIGNAGE IMPACTED BY THE WIDENING INTO THE NEW SHOULDER.

ALL DISTURBED AREAS SHALL BE SEEDED AND STABILIZED. ALL DITCHES SHALL BE LINED. REFER TO EROSION CONTROL PLANS.

PRIOR TO BEGINNING ANY CONSTRUCTION, CONTRACTOR TO OBTAIN & READ ALL NCDOT PERMITS, INCLUDING DRIVEWAY PERMIT AND ALL ENCROACHMENT AGREEMENTS. COMPLY WITH ALL CONDITIONS WITHIN. NCDOT PERMITS SHALL BE CONSIDERED A PART OF THIS PLAN SET.

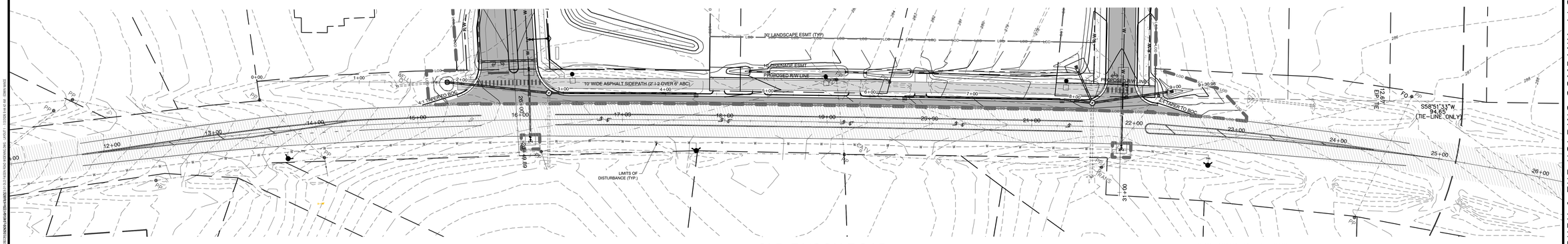
ALL GRADING, PAVING, COMPACTION, PROOFROLLING & ASPHALT CORE SAMPLES TO BE OBSERVED BY CONTRACTORS GEOTECHNICAL ENGINEER. CONTRACTOR TO OBTAIN NCDOT ACCEPTANCE LETTER FOR ALL ROAD WORK AND PROVIDE TO OWNER & ENGINEER.

GENERAL CONTRACTOR TO ADJUST ALL EXISTING APPURTENANCES TO MATCH FINISHED GRADE. RELOCATE ALL APPURTENANCES OUTSIDE OF PROPOSED DITCH LINE.

GENERAL CONTRACTOR TO PERFORM TRAFFIC CONTROL PER NCDOT STANDARDS. MAINTAIN AT LEAST ONE LANE OF TRAFFIC AT ALL TIMES. MAINTAIN DRIVEWAY ACCESS TO ALL PROPERTIES AT ALL TIMES.

CONTRACTOR SHALL VERIFY ALL EXISTING UTILITIES PRIOR TO CONSTRUCTION. CONTRACTOR SHALL NOTIFY UTILITY COMPANY OWNERS PRIOR TO CONSTRUCTION. CONTRACTOR SHALL NOTIFY UTILITY COMPANY OWNERS THE PROPOSED SEQUENCE OF CONSTRUCTIONGRADING AND AMOUNT OF COVER DURING CONSTRUCTION AND EXCAVATION. CONTRACTOR SHALL COORDINATE WITH UTILITY COMPANIES ANY UTILITY RELOCATION PRIOR TO CONSTRUCTION.

GENERAL CONTRACTOR:
PRIOR TO BEGINNING ANY CONSTRUCTION, FIELD SURVEY & VERIFY LOCATION, DEPTH, SIZE, MATERIAL, TYPE, & CONDITION OF ALL EXISTING UTILITIES. IN CASE OF DISCREPANCY OR CONFLICT THEN NOTIFY ENGINEER.



OLD FAISON ROAD
GRADING/EROSION CONTROL PLAN

SCALE: 1: = 40'

SPOT GRADE DEFINITIONS:
- BC = BACK OF CURB
- TW = TOP OF WALK
- CL = CENTER LINE (OF DITCH)
- EP = EDGE OF PAVEMENT

SCALE 1 inch = 40 ft (40' 0 20' 40')

CALL BEFORE YOU DIG! WWW.NC811.ORG N.C. ONE-CALL CENTER IT'S THE LAW!

Town Certification. This design has been reviewed by the Engineer for the Town of Knightdale, and to the best of my knowledge and belief, it conforms to the requirements established in the Standards Specifications of the Town of Knightdale.

By: _____ Date: _____
Town Engineer

These plans are approved by Town of Knightdale and serve as construction plans for this project.

By: _____ Date: _____
Land Use Administrator

Six Forks Place III Ste. 230
353 E. Six Forks Road
Raleigh, NC 27609
919.594.1626

Rivers & ASSOCIATES, INC. Since 1918
riversandassociates.com
Engineers Planners Surveyors Landscape Architects

NORTH CAROLINA PROFESSIONAL SEAL 26493 ENGINEER GARY L. WILLIAMS

REVISIONS:

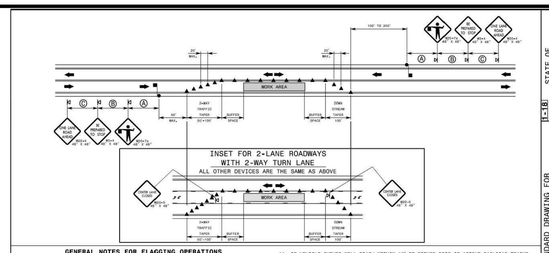
NO.	DESCRIPTION	DATE	BY
	1ST CONSTRUCTION DRAWING SUBMITTAL	06/25/26	

ASHBURY & THE HOLDING COMPANY, LLC
TOWN OF KNIGHTDALE – WAKE COUNTY – NORTH CAROLINA

OLD FAISON PLACE
OLD FAISON ROAD WIDENING PLAN

DATE:	
DESIGNED BY:	CS
DRAWN BY:	EDN
CHECKED BY:	SJB
PROJECT No.	2022113
DRAWING No.	W-4104
SCALE:	AS SHOWN
SHEET No.	**C6.01**

Do Not Use for Construction - PRELIMINARY



STATE OF NORTH CAROLINA
DEPT. OF TRANSPORTATION
DIVISION OF HIGHWAYS
RALEIGH, N.C.

1-1B

ROADWAY STANDARD DRAWING FOR
TEMPORARY LANE CLOSURES
2-LANE, 2-WAY ROADWAY WITH 1 LANE CLOSED

GENERAL NOTES FOR FLAGGING OPERATIONS

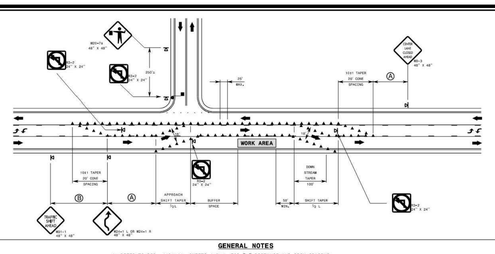
1- REFER TO RSD, 1101.11, SHEETS 1 & 4, FOR "L" DISTANCE AND SIGN SPACING.
2- INSTALL LANE CLOSURES WITH THE TRAFFIC FLOW, BEGINNING WITH DEVICES ON THE DOWNSTREAM SIDE OF TRAFFIC.
3- REMOVE LANE CLOSURES AGAINST THE TRAFFIC FLOW, BEGINNING WITH DEVICES ON THE DOWNSTREAM SIDE OF TRAFFIC.
4- PLACE CONES ALONG THE WORK AREA AT THE MAXIMUM SPACING EQUAL IN FEET TO 2 TIMES THE POSTED SPEED LIMIT.
5- EXTEND LANE CLOSURES AT THE BUFFER SPACE SUCH THAT STOPPING SIGHT DISTANCE IS PROVIDED TO APPROACHING TRAFFIC. (REFER TO RSD, 1101.11, SHEET 3 & 4.)
6- DO NOT STOP TRAFFIC IN ANY ONE DIRECTION FOR MORE THAN 5 MINUTES AT A TIME.
7- FLAGS OR SWING SIGNS MAY BE USED IN LIEU OF CONES. REFER TO RSD, 1180.01 FOR SKINNY DRUM REQUIREMENTS.
8- USE FLAGGERS TO CONTROL TRAFFIC AT INTERSECTIONS AFFECTED BY THE LANE CLOSURE; PLACE CONES TO ESTABLISH AT INTERSECTIONS WITH CLOSURE SIDE ROADS. (ADD "FLAGGER AHEAD" SIGNS TO "L" IN ADVANCE OF THE FLAGGER FOR CONSISTENT INTERSECTIONS PLACE SIGNALS IN THE FLASH MODE AND USE LAW ENFORCEMENT.
9- REFER TO THE CURRENT MUTCD FOR FLAGGER CONTROL, REQUIREMENTS, AND PROCEDURES.
10- DO NOT EXCEED A 1 MILE LANE CLOSURE LENGTH UNLESS OTHERWISE SHOWN IN THE TMP OR AS DIRECTED BY THE ENGINEER.
11- IF VEHICLE QUEUES WILL REACH WITHIN 1/2 OF ETAMPER SIDE OF ACTIVE RAILROAD TRACKS, PROVIDE A "RAILROAD" LAW ENFORCEMENT OFFICER TO FLAGGER TO "RAILROAD" (NOTIFY TRAFFIC STOPPING WITHIN THE QUEUE CROSSING). PROVIDE OFFICER OR FLAGGER EVEN IF AUTOMATIC WARNING MEASURES ALREADY EXIST.

GENERAL NOTES FOR PILOT CAR OPERATIONS

1- USE PILOT CARS WHEN DIRECTED BY THE ENGINEER.
2- IF ROADWAY WIDTH IS TEN FEET OR LESS (10' OR LESS), COARS MAY NOT BE EQUIPPED WITH FLASHING LIGHTS. IF ROADWAY WIDTH IS GREATER THAN TEN FEET (10'), CARS MAY BE OUTFITTED ALONG THE WORK AREA IF USING A PILOT CAR.
3- CONES ARE ALWAYS REQUIRED IN THE UPSTREAM AND DOWNSTREAM TAPERS.
4- MOUNT SIGN SDS-4 "PILOT CAR FOLLOW ME" AT A CONSPICUOUS POSITION ON THE REAR OF THE PILOT VEHICLE.
5- DO NOT INSTALL MORE THAN ONE (1) MILE OF LANE CLOSURE BEHIND THE PILOT CAR. REMOVE THE MERGE TAPER TO THE END OF THE LANE CLOSURE.
6- ADVISE RESIDENTS AND BUSINESSES WITHIN THE LANE CLOSURE THAT A PILOT CAR WILL BE PROVIDED. GATE OWNERS AND TENANTS FROM DRIVEWAYS DURING FLAGGING AND PILOT CAR OPERATIONS.

LEGEND
FLAGGER
CONE
PORTABLE SIGN
DIRECTION OF TRAFFIC FLOW

SHEET 1 OF 14
1101.02



STATE OF NORTH CAROLINA
DEPT. OF TRANSPORTATION
DIVISION OF HIGHWAYS
RALEIGH, N.C.

1-1B

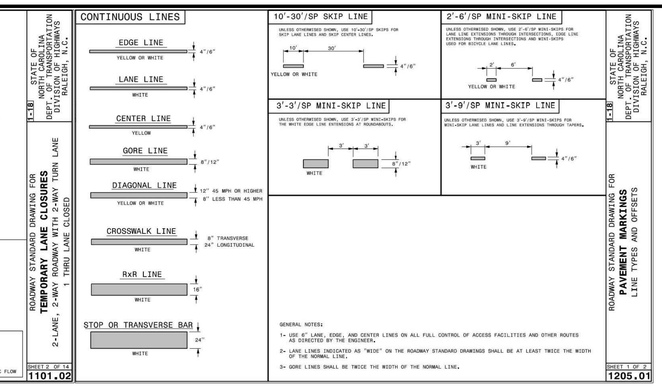
ROADWAY STANDARD DRAWING FOR
TEMPORARY LANE CLOSURES
2-LANE, 2-WAY ROADWAY WITH 2-WAY TURN LANE
1 THRU LANE CLOSED

GENERAL NOTES

1- REFER TO RSD, 1101.11, SHEETS 1 & 4, FOR "L" DISTANCE AND SIGN SPACING.
2- INSTALL LANE CLOSURES WITH THE TRAFFIC FLOW, BEGINNING WITH DEVICES ON THE UPSTREAM SIDE OF TRAFFIC. REMOVE LANE CLOSURES AGAINST THE TRAFFIC FLOW, BEGINNING WITH DEVICES ON THE DOWNSTREAM SIDE OF TRAFFIC.
3- PLACE CONES ADJACENT TO THE WORK AREA AT THE MAXIMUM SPACING EQUAL IN FEET TO 2 TIMES THE POSTED SPEED LIMIT. PLACE CONES SEPARATING OPPOSING TRAFFIC AT THE MAXIMUM SPACING OF 25 FEET.
4- EXTEND LANE CLOSURES AT THE BUFFER SPACE SUCH THAT STOPPING SIGHT DISTANCE IS PROVIDED TO APPROACHING TRAFFIC. (REFER TO RSD, 1101.11, SHEETS 3 & 4.) DO NOT EXCEED 1 MILE.
5- TMAs ARE REQUIRED WHEN ADEQUATE BUFFER SPACE CANNOT BE ATTAINED. POSITION TMAs TO MAINTAIN A FULL-SHOULDER DISTANCE AS RECOMMENDED BY THE MANUFACTURER.
6- DRUMS OR SKINNY DRUMS MAY BE USED IN LIEU OF CONES. REFER TO RSD, 1180.01 FOR SKINNY DRUM REQUIREMENTS.
7- DO NOT EXCEED A 1 MILE LANE CLOSURE LENGTH UNLESS OTHERWISE SHOWN IN THE TMP OR AS DIRECTED BY THE ENGINEER.
8- USE FLAGGERS TO CONTROL TRAFFIC AT INTERSECTIONS AFFECTED BY THE LANE CLOSURE; PLACE CONES TO ESTABLISH AT INTERSECTIONS WITH CLOSURE SIDE ROADS. (ADD "FLAGGER AHEAD" SIGNS TO "L" IN ADVANCE OF THE FLAGGER FOR CONSISTENT INTERSECTIONS, PLACE SIGNALS IN THE FLASH MODE AND USE LAW ENFORCEMENT.

LEGEND
FLAGGER
CONE
PORTABLE SIGN
DIRECTION OF TRAFFIC FLOW

SHEET 2 OF 14
1101.02

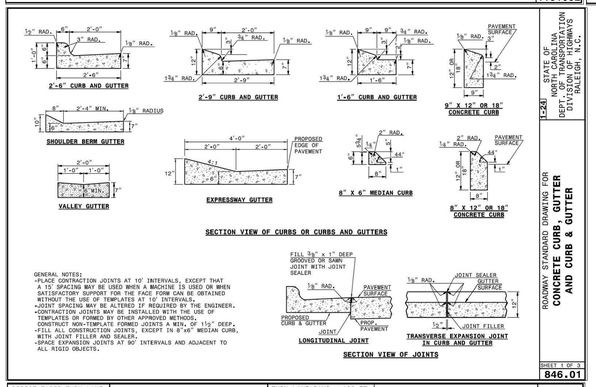


STATE OF NORTH CAROLINA
DEPT. OF TRANSPORTATION
DIVISION OF HIGHWAYS
RALEIGH, N.C.

1-1B

ROADWAY STANDARD DRAWING FOR
PAVEMENT MARKINGS
LINE TYPES AND OFFSETS

SHEET 1 OF 2
1205.01

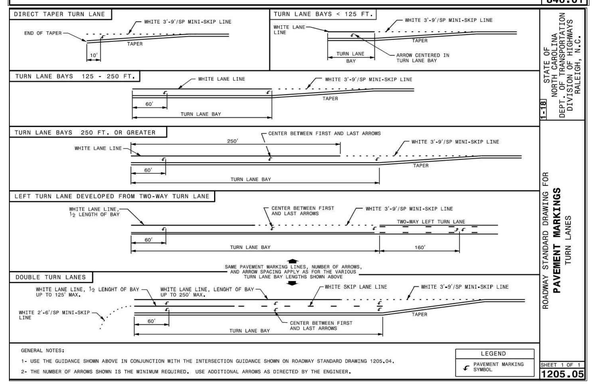


STATE OF NORTH CAROLINA
DEPT. OF TRANSPORTATION
DIVISION OF HIGHWAYS
RALEIGH, N.C.

1-2B

ROADWAY STANDARD DRAWING FOR
CONCRETE CURB, GUTTER AND CURB & GUTTER

SHEET 1 OF 3
846.01



STATE OF NORTH CAROLINA
DEPT. OF TRANSPORTATION
DIVISION OF HIGHWAYS
RALEIGH, N.C.

1-1B

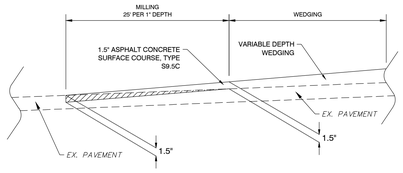
ROADWAY STANDARD DRAWING FOR
PAVEMENT MARKINGS
TURN LANES

SHEET 1 OF 2
1205.05

NOTE: WHENEVER THE PROPOSED GRADE IS HIGHER THAN THE EXISTING PAVEMENT BY LESS THAN THE THICKNESS OF THE PROPOSED PAVEMENT, WEDGING IS NEEDED. WHENEVER THE PROPOSED GRADE IS HIGHER THAN THE EXISTING PAVEMENT BY MORE THEN THE THICKNESS OF THE PROPOSED PAVEMENT, THE DECISION TO WEDGE OR NOT IS A COORDINATED DECISION BETWEEN THE RESIDENT AND DIVISION CONSTRUCTION ENGINEER, ROADWAY DESIGNER AND THE ROADWAY CONSTRUCTION ENGINEER.

WEDGING DETAIL

NOT TO SCALE



ASPHALT MILLING TIE IN DETAIL

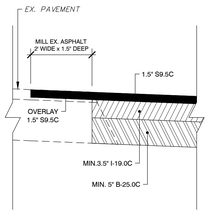
NOT TO SCALE

IMPERVIOUS TABLE

WEST SIDE OF NC 55 BYPASS	1,270,403 SF (29.19 AC)
IMPERVIOUS AREA IN SINGLE FAMILY LOTS (2,150 SF PER LOT)	178,450 SF
IMPERVIOUS AREA IN TOWNHOME LOTS (1,100 SF PER LOT, 40 LOTS)	44,000 SF
ROADWAY IMPERVIOUS AREA MAIL	180,485 SF
KIOSK IMPERVIOUS AREA	2,500 SF
TOTAL SITE IMPERVIOUS AREA	405,435 SF (9.31 AC) 31.9%
EAST SIDE OF NC 55 BYPASS	1,755,509 SF (40.30 AC)
IMPERVIOUS AREA IN TOWNHOME LOTS (1,700 SF PER LOT, 103 LOTS)	175,100 SF
IMPERVIOUS AREA IN MULTI-FAMILY LOT	300,000 SF
IMPERVIOUS AREA IN THREE COMMERCIAL LOTS	320,000 SF
ROADWAY IMPERVIOUS AREA MAIL	340,000 SF
KIOSK IMPERVIOUS AREA	2,500 SF
TOTAL SITE IMPERVIOUS AREA	1,137,600 SF (26.12 AC) 64.8%

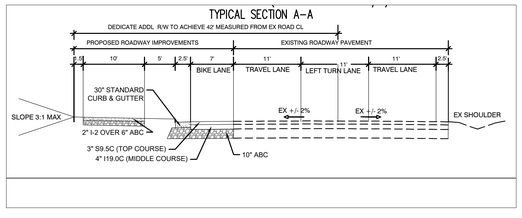
GENERAL NOTES

1. BOUNDARY TAKEN FROM SURVEY BY BENTON W. DEWAR DATED JULY 16, 2021.
2. TOPOGRAPHIC DATA TAKEN FROM SURVEY BY BENTON W. DEWAR DATED JULY 16, 2021.
3. ADJOINER PROPERTY INFORMATION AND ADDITIONAL TOPOGRAPHIC DATA SHOWN HAVE BEEN COMPILED FROM HARNETT COUNTY GIS.
4. PROJECT PROPERTY DOES NOT LIE WITHIN A FEMA SPECIAL FLOOD HAZARD AREA PER FEMA FIRM MAP PANEL NO. 3720067400K DATED OCTOBER 3, 2006.
5. ALL CONSTRUCTION AND MATERIALS SHALL BE IN ACCORDANCE WITH TOWN OF ANGIER AND NCDOT STANDARDS AND SPECIFICATIONS.
6. ALL STREETS SHALL BE PUBLIC.
7. ALL UTILITIES SHALL BE UNDERGROUND.
8. EACH LOT WILL BE SERVED BY TOWN OF ANGIER PUBLIC WATER.
9. EACH LOT WILL BE SERVED BY TOWN OF ANGIER PUBLIC SEWER.
10. AN EROSION CONTROL PERMIT WILL BE REQUIRED.
11. EROSION CONTROL REGULATIONS WILL BE COMPLIED WITH.
12. CONSTRUCTION DRAWINGS MUST BE APPROVED PRIOR TO CONSTRUCTION.
13. SIGNAGE SHALL BE APPROVED PRIOR TO INSTALLATION OF ANY SIGNAGE.
14. NCDOT DRIVEWAY PERMIT WILL BE REQUIRED PRIOR TO CONSTRUCTION DRAWING APPROVAL.
15. ALL DEDICATED OPEN SPACE AND ACTIVE OPEN SPACE AREAS SHALL BE OWNED AND MAINTAINED BY THE HOMEOWNERS ASSOCIATION.
16. SITE IS LOCATED WITHIN THE WS-IV PROTECTED WATERSHED. DENSITY AND BUILT UPON AREAS ARE LIMITED DEPENDING ON DEVELOPMENT TYPE AND LOW OR HIGH DENSITY OPTIONS UTILIZED.
17. SITE IS WITHIN 1 MILE OF AGRICULTURE DISTRICT.
18. TEMPORARY TURNAROUNDS OUTSIDE OF THE R/W WILL BE HOA MAINTAINED.



NOTE: THE FINAL PAVEMENT SECTION SHALL BE DETERMINED BY THE OWNER'S GEOTECHNICAL ENGINEER AND APPROVED BY NCDOT PRIOR TO CONSTRUCTION.

2' WIDE MILL STRIP
& NCDOT ROAD WIDENING TYPICAL PAVEMENT SECTION



811
CALL BEFORE YOU DIG!
WWW.NC811.ORG
N.C. ONE-CALL CENTER
IT'S THE LAW!

Town Certification. This design has been reviewed by the Engineer for the Town of Knightdale, and to the best of my knowledge and belief, it conforms to the requirements established in the Standards Specifications of the Town of Knightdale.

By: _____ Date: _____
Town Engineer

These plans are approved by Town of Knightdale and serve as construction plans for this project.

By: _____ Date: _____
Land Use Administrator

Rivers & Associates, Inc.
Engineers Planners Surveyors Landscape Architects
Six Forks Place III Ste. 230
353 E. Six Forks Road
Raleigh, NC 27609
919.594.1626
riversandassociates.com

NORTH CAROLINA PROFESSIONAL SEAL 26493 ENGINEER
Stephen J. Bowers

REVISIONS:

NO	DESCRIPTION	DATE	BY
	1ST CONSTRUCTION DRAWING SUBMITTAL	06/25/25	

ASHBURY & THE HOLDING COMPANY, LLC

OLD FAISON PLACE

TOWN OF KNIGHTDALE – WAKE COUNTY – NORTH CAROLINA

OLD FAISON ROAD WIDENING DETAILS

DATE:

DESIGNED BY:	CS
DRAWN BY:	TAH
CHECKED BY:	SJB
PROJECT No.	2022113
DRAWING No.	W-4104
SCALE:	AS SHOWN
SHEET No.	**C6.02**

Do Not Use for Construction - PRELIMINARY

K:\RAL_Projects\2022\2022113 - Old Faison Place\Drawings\Construction Drawings\C6.02 - Details.dwg, 10/7/2025 11:47:51 AM, cstanley

ALL SIGNAGE AND PAVEMENT MARKINGS IN TOWN OF KNIGHTDALE R/W SHALL BE PER TOWN SPECIFICATIONS.

ALL SIGNAGE AND PAVEMENT MARKINGS IN NCDOT R/W SHALL BE PER NCDOT SPECIFICATIONS.

ALL STRIPING SHALL BE HI-VIS THERMOPLASTIC EXCEPT PARKING LOT STRIPING MAY BE WHITE REFLECTIVE PAINT PER TOWN DETAIL 4.06.

ALL SIGNAGE SHALL BE PER MUTCD STANDARDS.

ALL SIGNS SHALL BE MOUNTED IN 7-FT MINIMUM HEIGHT MEASURED FROM GROUND TO BOTTOM OF SIGN ON NCDOT STANDARD GALVANIZED U-CHANNEL POST MOUNTED IN CONCRETE FOOTING.

CONTRACTOR TO PROVIDE TRAFFIC CONTROL PER NCDOT AND TOWN STANDARDS.

SIGN	MUTCD STD.	SIZE
STOP	R1-1	30"x30"
25 MPH	R2-1	24"x30"
ROAD CLOSED	R11-4	60"x30"
STREET NAME	D3-1	VARIES"x12"
PEDESTRIAN CROSSING	W11-2	30"
PEDESTRIAN CROSSING	W16-7P	30"
TYPE 4 END OF ROADWAY	OM4-3	18"
NO PARKING EXCEPT...	R7-3	18"

Town Certification. This design has been reviewed by the Engineer for the Town of Knightdale, and to the best of my knowledge and belief, it conforms to the requirements established in the Standards Specifications of the Town of Knightdale.

By: _____ Date: _____
Town Engineer

These plans are approved by Town of Knightdale and serve as construction plans for this project.

By: _____ Date: _____
Land Use Administrator

Six Forks Place III Ste. 230
353 E. Six Forks Road
Raleigh, NC 27609
919.594.1626

Rivers & ASSOCIATES, INC. Since 1918
riversandassociates.com
Engineers Planners Surveyors Landscape Architects

NORTH CAROLINA PROFESSIONAL SEAL 26493 ENGINEER TAYLOR A. HOWARD

REVISIONS:

NO	DESCRIPTION	DATE	BY
1	1ST CONSTRUCTION DRAWING SUBMITTAL	06/25/26	

ASHBURY & THE HOLDING COMPANY, LLC

OLD FAISON PLACE

TOWN OF KNIGHTDALE – WAKE COUNTY – NORTH CAROLINA

SIGNS & PAVEMENT MARKING PLAN

NCGRID NAD83(2011)

40' 0 20' 40'
SCALE 1 inch = 40 ft

DATE:	
DESIGNED BY:	CHK
DRAWN BY:	TAH/CHK
CHECKED BY:	SJB
PROJECT No.	2022113
DRAWING No.	W-4104
SCALE:	AS SHOWN
SHEET No.	C6.31

Do Not Use for Construction - PRELIMINARY

K:\ENGR\DWG\GRADE_AND_FILL\2022113\DWG\C6.31 SIGNS & PAVEMENT MARKING PLAN.DWG, 6/25/2026 8:44:13 AM, TAYLOR HOWARD, PLOTTED BY: TAYLOR HOWARD



SITE TREE COVER AREA CALCULATIONS

REQUIRED:

SITE PERIMETER = 5,465 SF (5,465 SF X 20 = 109,300 SF)
SITE AREA = 904,121 SF (904,121 SF X 10% = 90,412 SF)
TOTAL TREE COVER AREA REQUIRED (PER SITE AREA) = **90,412 SF**
ANY REQUIRED LANDSCAPE BUFFER YARD MAY BE CREDITED TOWARD THIS REQUIREMENT (UDO SEC. 7.4.M.2)

PROVIDED:

BUFFERYARD TREE COVER AREA A	=	12,280 SF
BUFFERYARD TREE COVER AREA B	=	7,523 SF
BUFFERYARD TREE COVER AREA C	=	18,495 SF
BUFFERYARD TREE COVER AREA D	=	2,247 SF
BUFFERYARD TREE COVER AREA E	=	8,551 SF
BUFFERYARD TREE COVER AREA F	=	2,333 SF
BUFFERYARD TREE COVER AREA G	=	7,606 SF
BUFFERYARD TREE COVER AREA H	=	19,844 SF
BUFFERYARD TREE COVER AREA I	=	316 SF
BUFFERYARD TREE COVER AREA J	=	7,119 SF
TOTAL BUFFERYARD TREE COVER AREA	=	87,890 SF
MATURE FOREST AREA PROVIDED	=	8,582 SF
TREE COVER AREA = 87,890 + 8,582	=	96,472 SF
TOTAL TREE COVER AREA PROVIDED	=	**96,472 SF** (2.21 ACRES)

STREET TREE CALCULATIONS

OLD FAISON ROAD STREET TREE CALCULATION - 592 LF

CANOPY TREES
REQUIRED: 15 (1/40 LF)
PROVIDED 15

MINGO BLUFF BOULEVARD STREET TREE CALCULATION - 1,096 LF

CANOPY TREES
REQUIRED: 27 (1/40 LF)
PROVIDED 44

WHITEHEAD ST STREET TREE CALCULATION - 927 LF

CANOPY TREES
REQUIRED: 23 (1/40 LF)
PROVIDED 26

SIMONTON STREET TREE CALCULATION - 1,725 LF

CANOPY TREES
REQUIRED: 43 (1/40 LF)
PROVIDED 60

STREET TREE PLANTING SCHEDULES

PLANT SCHEDULE OLD FAISON ROAD

SYMBOL	CODE	BOTANICAL / COMMON NAME	CONTAINER	CALIPER	SIZE	QTY
STREET TREES						
	PC	Pistacia chinensis Chinese Pistache	B & B	3" CAL. MIN.	14-16' HT.	6
	UP	Ulmus parvifolia Chinese Lacebark Elm	B & B	3" CAL. MIN.	14-16' HT.	5
	ZS	Zelkova serrata Sawleaf Zelkova	B & B	3" CAL. MIN.	14-16' HT.	4

PLANT SCHEDULE MINGO BLUFF BOULEVARD

SYMBOL	CODE	BOTANICAL / COMMON NAME	CONTAINER	CALIPER	SIZE	QTY
STREET TREES						
	PC	Pistacia chinensis Chinese Pistache	B & B	3" CAL. MIN.	14-16' HT.	14
	UP	Ulmus parvifolia Chinese Lacebark Elm	B & B	3" CAL. MIN.	14-16' HT.	20
	ZS	Zelkova serrata Sawleaf Zelkova	B & B	3" CAL. MIN.	14-16' HT.	10

PLANT SCHEDULE WHITEHEAD STREET

SYMBOL	CODE	BOTANICAL / COMMON NAME	CONTAINER	CALIPER	SIZE	QTY
STREET TREES						
	PC	Pistacia chinensis Chinese Pistache	B & B	3" CAL. MIN.	14-16' HT.	8
	UP	Ulmus parvifolia Chinese Lacebark Elm	B & B	3" CAL. MIN.	14-16' HT.	12
	ZS	Zelkova serrata Sawleaf Zelkova	B & B	3" CAL. MIN.	14-16' HT.	6

PLANT SCHEDULE SIMONTON STREET

SYMBOL	CODE	BOTANICAL / COMMON NAME	CONTAINER	CALIPER	SIZE	QTY
STREET TREES						
	PC	Pistacia chinensis Chinese Pistache	B & B	3" CAL. MIN.	14-16' HT.	16
	UP	Ulmus parvifolia Chinese Lacebark Elm	B & B	3" CAL. MIN.	14-16' HT.	29
	ZS	Zelkova serrata Sawleaf Zelkova	B & B	3" CAL. MIN.	14-16' HT.	15

BUFFER YARD PLANT MATERIAL CALCULATIONS

BUFFER YARD / TREE COVER AREA **A** PLANT MATERIAL CALCULATIONS

BUFFER YARD TYPE B
PERIMETER DISTANCE = 581 LF
PLANT MATERIAL MULTIPLICATION FACTOR = 5.81

			EVERGREEN
CANOPY TREES REQUIRED =	3 X 5.81 =	17	7-10
UNDERSTORY TREES REQUIRED =	5 X 5.81 =	29	12-17
SHRUBS REQUIRED =	20 X 5.81 =	116	93
CANOPY TREES PROVIDED AT 3 PER 100 LF =		17	7
UNDERSTORY TREES PROVIDED AT 5 PER 100 LF =		29	12
SHRUBS PROVIDED AT 20 PER 100 LF =		118	93

BUFFER YARD / TREE COVER AREA **B** PLANT MATERIAL CALCULATIONS

BUFFER YARD TYPE B
PERIMETER DISTANCE = 384 LF
PLANT MATERIAL MULTIPLICATION FACTOR = 3.84

			EVERGREEN
CANOPY TREES REQUIRED =	3 X 3.84 =	12	5-7
UNDERSTORY TREES REQUIRED =	5 X 3.84 =	19	8-11
SHRUBS REQUIRED =	20 X 3.84 =	77	62
CANOPY TREES PROVIDED AT 3 PER 100 LF =		12	5
UNDERSTORY TREES PROVIDED AT 5 PER 100 LF =		19	8
SHRUBS PROVIDED AT 20 PER 100 LF =		77	62

BUFFER YARD / TREE COVER AREA **C** PLANT MATERIAL CALCULATIONS

BUFFER YARD TYPE B
PERIMETER DISTANCE = 699 LF
PLANT MATERIAL MULTIPLICATION FACTOR = 6.99

			EVERGREEN
CANOPY TREES REQUIRED =	3 X 6.99 =	21	8-13
UNDERSTORY TREES REQUIRED =	5 X 6.99 =	35	14-21
SHRUBS REQUIRED =	20 X 6.99 =	140	112
CANOPY TREES PROVIDED AT 3 PER 100 LF =		21	8
UNDERSTORY TREES PROVIDED AT 5 PER 100 LF =		35	14
SHRUBS PROVIDED AT 20 PER 100 LF =		171	112

BUFFER YARD / TREE COVER AREA **D** PLANT MATERIAL CALCULATIONS

BUFFER YARD TYPE B
PERIMETER DISTANCE = 87 LF
PLANT MATERIAL MULTIPLICATION FACTOR = 0.87

			EVERGREEN
CANOPY TREES REQUIRED =	3 X 0.87 =	3	1-2
UNDERSTORY TREES REQUIRED =	5 X 0.87 =	4	2
SHRUBS REQUIRED =	20 X 0.87 =	17	14
CANOPY TREES PROVIDED AT 3 PER 100 LF =		3	1
UNDERSTORY TREES PROVIDED AT 5 PER 100 LF =		4	2
SHRUBS PROVIDED AT 20 PER 100 LF =		20	20

BUFFER YARD / TREE COVER AREA **E** PLANT MATERIAL CALCULATIONS

BUFFER YARD TYPE B
PERIMETER DISTANCE = 294 LF
PLANT MATERIAL MULTIPLICATION FACTOR = 2.94

			EVERGREEN
CANOPY TREES REQUIRED =	3 X 2.94 =	9	4-5
UNDERSTORY TREES REQUIRED =	5 X 2.94 =	15	6-9
SHRUBS REQUIRED =	20 X 2.94 =	59	47
CANOPY TREES PROVIDED AT 3 PER 100 LF =		10	4
UNDERSTORY TREES PROVIDED AT 5 PER 100 LF =		15	6
SHRUBS PROVIDED AT 20 PER 100 LF =		59	47

BUFFER YARD / TREE COVER AREA **F** PLANT MATERIAL CALCULATIONS

BUFFER YARD TYPE B
PERIMETER DISTANCE = 396 LF
PLANT MATERIAL MULTIPLICATION FACTOR = 3.96

			EVERGREEN
CANOPY TREES REQUIRED =	3 X 3.96 =	12	5-7
UNDERSTORY TREES REQUIRED =	5 X 3.96 =	20	8-12
SHRUBS REQUIRED =	20 X 3.96 =	79	63

NOTE: LIMITED WIDTH BETWEEN RIGHT-OF-WAY AND NEIGHBORING PROPERTY DOES NOT MEET THE 20' MIN. FOR BUFFER YARD TYPE B. SHRUBS AND UNDERSTORY TREES ARE PROVIDED TO FULLEST PRACTICAL EXTENT. CANOPY STREET TREES IN THE R/W ARE PROVIDED WITHIN 20' OF BOUNDARY LINE.

CANOPY TREES PROVIDED AT 3 PER 100 LF =	0	0
UNDERSTORY TREES PROVIDED AT 5 PER 100 LF =	13	13
SHRUBS PROVIDED AT 20 PER 100 LF =	65	65

BUFFER YARD / TREE COVER AREA **G** PLANT MATERIAL CALCULATIONS

BUFFER YARD TYPE B
PERIMETER DISTANCE = 390 LF
PLANT MATERIAL MULTIPLICATION FACTOR = 3.90

			EVERGREEN
CANOPY TREES REQUIRED =	3 X 3.90 =	12	5-7
UNDERSTORY TREES REQUIRED =	5 X 3.90 =	20	8-12
SHRUBS REQUIRED =	20 X 3.90 =	78	62

NOTE: LIMITED WIDTH BETWEEN RIGHT-OF-WAY AND NEIGHBORING PROPERTY DOES NOT MEET THE 20' MIN. FOR BUFFER YARD TYPE B. SHRUBS AND UNDERSTORY TREES ARE PROVIDED TO FULLEST PRACTICAL EXTENT. CANOPY STREET TREES IN THE R/W ARE PROVIDED WITHIN 20' OF BOUNDARY LINE. COLUMNAR VARIETIES OF CANOPY TREES PROVIDED WHERE PERMISSIBLE BY BUFFER YARD WIDTH.

CANOPY TREES PROVIDED AT 3 PER 100 LF =	11	6
UNDERSTORY TREES PROVIDED AT 5 PER 100 LF =	18	11
SHRUBS PROVIDED AT 20 PER 100 LF =	62	51

BUFFER YARD / TREE COVER AREA **H** PLANT MATERIAL CALCULATIONS

BUFFER YARD TYPE B
PERIMETER DISTANCE = 789 LF
PLANT MATERIAL MULTIPLICATION FACTOR = 7.89

			EVERGREEN
CANOPY TREES REQUIRED =	3 X 7.89 =	24	10-14
UNDERSTORY TREES REQUIRED =	5 X 7.89 =	39	16-23
SHRUBS REQUIRED =	20 X 7.89 =	158	126
CANOPY TREES PROVIDED AT 3 PER 100 LF =		25	10
UNDERSTORY TREES PROVIDED AT 5 PER 100 LF =		42	16
SHRUBS PROVIDED AT 20 PER 100 LF =		158	126

BUFFER YARD / TREE COVER AREA **I** PLANT MATERIAL CALCULATIONS

BUFFER YARD TYPE A
PERIMETER DISTANCE = 136 LF
PLANT MATERIAL MULTIPLICATION FACTOR = 1.36

			EVERGREEN
CANOPY TREES REQUIRED =	3 X 1.36 =	4	2
UNDERSTORY TREES REQUIRED =	2 X 1.36 =	3	1-2
SHRUBS REQUIRED =	20 X 1.36 =	27	22
CANOPY TREES PROVIDED AT 3 PER 100 LF =		4	2
UNDERSTORY TREES PROVIDED AT 5 PER 100 LF =		4	1
SHRUBS PROVIDED AT 20 PER 100 LF =		27	22

BUFFER YARD / TREE COVER AREA **J** PLANT MATERIAL CALCULATIONS

BUFFER YARD TYPE B
PERIMETER DISTANCE = 340 LF
PLANT MATERIAL MULTIPLICATION FACTOR = 3.40

			EVERGREEN
CANOPY TREES REQUIRED =	3 X 3.40 =	10	4-6
UNDERSTORY TREES REQUIRED =	5 X 3.40 =	17	7-10
SHRUBS REQUIRED =	20 X 3.40 =	68	54
CANOPY TREES PROVIDED AT 3 PER 100 LF =		11	4
UNDERSTORY TREES PROVIDED AT 5 PER 100 LF =		17	8
SHRUBS PROVIDED AT 20 PER 100 LF =		75	54

NOTE: REFER TO SHEET L2.21 FOR PLANTING SCHEDULE OF BUFFER YARD MATERIALS.

PLANT SYMBOLS KEY

SYMBOL	CODE	BOTANICAL / COMMON NAME
CANOPY TREES		
	AH	Carpinus caroliniana American Hornbeam
	IO	Ilex opaca 'Satyr Hill' Satyr Hill American Holly
	MG	Magnolia grandiflora Southern Magnolia
	NS	Nyssa Sylvatica Black Gum
	PT	Pinus taeda Loblolly Pine
	QA	Quercus alba White Oak
	BM	Quercus bicolor 'Bonnie and Mike' Beacon® Oak
	QP	Quercus phellos Willow Oak
	QR	Quercus rubra Northern Red Oak
	TD	Taxodium distichum Bald Cypress
STREET TREES		
	PC	Pistacia chinensis Chinese Pistache
	UP	Ulmus parvifolia Chinese Lacebark Elm
	ZS	Zelkova serrata Sawleaf Zelkova
UNDERSTORY TREES		
	AA	Amelanchier x grandiflora 'Autumn Brilliance' 'Autumn Brilliance' Serviceberry
	CC	Cercis canadensis Eastern Redbud
	CV	Chionanthus virginicus White Fringetree
	CF	Cornus florida 'Cherokee Brave' Cherokee Brave Dogwood
	IJ	Ilex opaca 'Jersey Knight' Jersey Knight American Holly
	IS	Ilex x attenuata 'Savannah' Savannah Holly
	MV	Magnolia virginiana Sweet Bay Magnolia
	CR	Prunus caroliniana Carolina Cherry Laurel

Town Certification. This design has been reviewed by the Engineer for the Town of Knightdale, and to the best of my knowledge and belief, it conforms to the requirements established in the Standards Specifications of the Town of Knightdale.

By: _____ Date: _____
Town Engineer

These plans are approved by Town of Knightdale and serve as construction plans for this project.

By: _____ Date: _____
Land Use Administrator

Six Forks Place III Ste. 230
353 E. Six Forks Road
Raleigh, NC 27609
919.594.1626

Rivers & ASSOCIATES, INC. Since 1918
riversandassociates.com
Engineers Planners Surveyors Landscape Architects

NORTH CAROLINA PROFESSIONAL SEAL 26493 ENGINEER RALPH A. RIVERS

REVISIONS:

NO.	DESCRIPTION	DATE	BY
1	1ST CONSTRUCTION DRAWING SUBMITTAL	06/25/25	SBF

ASHBURY & THE HOLDING COMPANY, LLC

OLD FAISON PLACE

TOWN OF KNIGHTDALE ~ WAKE COUNTY ~ NORTH CAROLINA

LANDSCAPE PLAN

DATE:

DESIGNED BY:	SBF
DRAWN BY:	SBF
CHECKED BY:	
PROJECT No.	2022113
DRAWING No.	W-4104
SCALE:	AS SHOWN
SHEET No.	**L1.01**

Do Not Use for Construction - PRELIMINARY

Engineers
Planners
Surveyors
Landscape Architects

Rivers & ASSOCIATES, INC.
Since 1918

riversandassociates.com

Six Forks Place III Ste. 230
333 E. Six Forks Road
Raleigh, NC 27609
919.594.1626

NORTH CAROLINA PROFESSIONAL ENGINEER SEAL 26493 TIMOTHY W. TATUM

REVISIONS:	NO	DESCRIPTION	DATE	BY
		1ST CONSTRUCTION DRAWING SUBMITTAL	06/25/26	

ASHBURY & THE HOLDING COMPANY, LLC

OLD FAISON PLACE

TOWN OF KNIGHTDALE ~ WAKE COUNTY ~ NORTH CAROLINA

LANDSCAPE PLAN
SOUTHEAST ENLARGEMENT

DATE:

DESIGNED BY:	SBF
DRAWN BY:	SBF
CHECKED BY:	
PROJECT No:	2022113
DRAWING No:	W-4104
SCALE:	AS SHOWN
SHEET No.	L1.11

Town Certification. This design has been reviewed by the Engineer for the Town of Knightdale and is approved as meeting the minimum requirements to the requirements established in the Standards Specifications of the Town of Knightdale.

By: _____ Date: _____
Town Engineer

These plans are approved by Town of Knightdale and serve as construction plans for this project.

By: _____ Date: _____
Land Use Administrator

SCALE 1 inch = 30 ft (0, 15', 30', 30')

NORTH NAD83/2011

PLANT SYMBOLS KEY

SYMBOL	CODE	BOTANICAL / COMMON NAME
CANOPY TREES		
	AH	Carpinus caroliniana American Hornbeam
	IO	Ilex opaca 'Satyr Hill' Satyr Hill American Holly
	MG	Magnolia grandiflora Southern Magnolia
	NS	Nyssa Sylvatica Black Gum
	PT	Pinus taeda Loblolly Pine
	QA	Quercus alba White Oak
	BM	Quercus bicolor 'Bonnie and Mike' Beecomb Oak
	QP	Quercus phellos Willow Oak
	QR	Quercus rubra Northern Red Oak
	TD	Taxodium distichum Bald Cypress
STRUCTURE		
	PC	Pinckneya pubens Choctaw Pinkwood
	UP	Ulmus parvifolia Chinese Lacebark Elm
	ZS	Zelkova serrata Sawleaf Zelkova
UNDERSTORY TREES		
	AA	Amelanchier x grandiflora 'Autumn Brilliance' Autumn Brilliance Serviceberry
	CC	Cercis canadensis Eastern Redbud
	CV	Chionanthus virginicus White Fringetree
	CF	Cornus florida 'Cherokee Brave' Cherokee Brave Dogwood
	IJ	Ilex opaca 'Jersey Knight' Jersey Knight American Holly
	IS	Ilex x attenuata 'Savannah' Savannah Holly
	MV	Magnolia virginiana Sweet Bay Magnolia
	OR	Prunus caroliniana Carolina Cherry Laurel
SHRUBS		
	CA	Callicarpa americana American Beautyberry
	CL	Calycanthus floridus Carolina Allspice
	CH	Camellia sasanqua 'Setsugekka' Ruby Spice Sasanqua
	DA	Distylium x 'PIIDIST-I' Blue Cascade Distylium
	HG	Hydrangea quercifolia 'Alice' Alice Oakleaf Hydrangea
	IG	Ilex glabra 'Shamrock' Shamrock Inkberry Holly
	IV	Ilex vomitoria 'Schillings' Schillings Dwarf Yaupon Holly
	IP	Illicium parviflorum 'Florida Sunshine' Florida Sunshine Anise Tree
	HG	Hydrangea macrophylla 'Endless Summer' Henry's Garnet Bigleaf Hydrangea
	MD	Myrica cerifera 'Don's Dwarf' Don's Dwarf Wax Myrtle
	VO	Viburnum odoratissimum Arrowwood Viburnum

MATCHLINE A

MATCHLINE A

SOUTHARD ALLEY
PUBLIC 20' ROW - 20' B-B (TYP)

SIMONTON ST
PUBLIC 54' ROW - 31' B-B

DUVAL ALLEY
PUBLIC 36' ROW - 20' B-B

MINGO BLUFF BLVD
PUBLIC 72' ROW - 38' B-B

TRIMAN ALLEY
PRIVATE 20' ROW - 20' B-B

OLD FAISON ROAD
SR-2515
VARIABLE WIDTH NCDOT R/W

BUFFERYARD / TREE COVER AREA E: 6,801 SF

BUFFERYARD / TREE COVER AREA F: 2,333 SF

BUFFERYARD / TREE COVER AREA G: 7,606 SF

BUFFERYARD / TREE COVER AREA H: 19,844 SF

BUFFERYARD / TREE COVER AREA F: 29,262 SF

BUFFERYARD / TREE COVER AREA H: 19,844 SF

BUFFERYARD / TREE COVER AREA A: 17,280 SF

BUFFERYARD / TREE COVER AREA D: 7,189 SF

PARKING LOT SCREENING: PARKING BAY TREE COVER AREA I: 316 SF

CANOPY TREE REQUIRED FOR PARKING BAY

ENHANCED ROADSIDE PLANTING WITHIN 30' LANDSCAPE EASEMENT AT NEIGHBORS OLD FAISON ROAD FRONTAGE

ENHANCED ROADSIDE PLANTING AT OLD FAISON ROAD FRONTAGE

APPROXIMATE LOCATION OF EXISTING DRIVEWAYS (TYP.)

CONTINUATION OF PROPOSED CURB CUT TO APPROXIMATE DRIVEWAY LOCATION (TYP.)

10X70 SIGHT TRIANGLE

N/F CARLTON, GRAY DB 1993 PG 853 BM 1993 PG 852

N/F RICHARD & CINDA GOMER DB 10730 PG 1331 BM 2003 PG 2089

N/F JOSEPH & KATHLEEN GOMER DB 7620 PG 961 BM 1997 PG 690

N/F DEMETRA A. & JOE SEBASTIEN DB 16414 PG 2671

N/F MANUEL TOVAR-GARCIA & MARGARITA AGUILAR-PUENTES DB 17704 PG 464 BM 1999 PG 566

N/F GREGORY PYLES DB 14447 PG 1 BM 2002 PG 1310

Do Not Use for Construction - PRELIMINARY

N:\ASHBURY\OLF\WORK\ -HOMES OLD FAISON PLACE 2022113\ACADM_DWGS\SITE\ - 03 SITE\01 PLANS\DWG - L 1.11 LANDSCAPE PLAN SOUTHEAST ENLARGEMENT.DWG, 2/25/2026 9:46:09 AM - EDWIN MATEO

P:\ARDEOD\OLDTOWOOD_HOMES-OLD_FAISON_PLACE-20221135\CADD_DWG\SHEETS - CD SETS\7 BY LH\SDCAPE PLAN.DWG - L1.12 LANDSCAPE PLAN NORTHWEST ENLARGEMENTS - 7/2/2026 9:44:09 AM - EDWIN NAVOZ

MATCHLINE A

MATCHLINE B

WHITEHEAD ST
PUBLIC 54' ROW - 31.5' B-B

EATON ALLEY
PRIVATE 20' ROW - 20' B-B

SIMONTON ST
PUBLIC 54' ROW - 31.5' B-B

SIMONTON ST
PUBLIC 54' ROW 31' B-B

TRUMAN ALLEY
PRIVATE 20' ROW - 20' B-B

BUFFERYARD / TREE COVER AREA A: 4,192 SF

BUFFERYARD / TREE COVER AREA B: 4,778 SF

BUFFERYARD / TREE COVER AREA C: 18,466 SF

BUFFERYARD / TREE COVER AREA D: 7,023 SF

CANOPY TREE REQUIRED FOR PARKING BAY

CANOPY TREE REQUIRED FOR PARKING BAY

CANOPY TREE REQUIRED FOR PARKING BAY

CANOPY TREE REQUIRED FOR PARKING BAY

SOUTHARD ALLEY

WET POND WITH FOUNTAIN

MATURE FOREST TREE COVER AREA ADJACENT TO BUFFERYARD: 6,582 SF

BUFFERYARD / TREE COVER AREA D: 2,247 SF

N/F
WOOD CREEK COMMUNITY ASSOCIATION, INC.
DB 15051 PG 874
BM 2013 PG 874

N/F
ANTHONY NARRON
DB 16358 PG 759

N/F
JAMES & JOANN GOWER
DB 1503 PG 244

GREGORY PYLES
DB 20427 PG 2010
BM 2022 PG 1010

PLANT SYMBOLS KEY

SYMBOL	CODE	BOTANICAL / COMMON NAME
CANOPY TREES		
	AH	Cryptomeria japonica American Handsaw
	ID	Ilex cassa 'Sdyr' HF Sdyr Hill Interstate Holly
	MG	Magnolia grandiflora Southern Magnolia
	NS	Nyssa sylvatica Black Gum
	PT	Pinus taeda Loblolly Pine
	QA	Quercus alba White Oak
	QM	Quercus bicolor 'Bonnie and Make' Bicoronti Oak
	QP	Quercus phellos Willow Oak
	QR	Quercus rubra Northern Red Oak
	TD	Taxodium distichum Bald Cypress
STREET TREES		
	PC	Prunus cerasus Cherry Pinacote
	UP	Ulmus parvifolia Chinese Lacebark Elm
	ZS	Zelkova serrata Sawleaf Zelkova
UNDERSTORY TREES		
	AA	Amelanchier x grandiflora 'Autumn Brilliance' Autumn Brilliance Serviceberry
	CC	Cercis canadensis Eastern Redbud
	CV	Chionanthus virginicus White Fringetree
	CF	Cornus florida 'Cherokee Brave' Cherokee Brave Dogwood
	LI	Ilex cassa 'Jersey Knight' Jersey Knight American Holly
	IS	Ilex x attenuata 'Savannah' Savannah Holly
	MV	Magnolia virginiana Sweet Bay Magnolia
	OR	Prunus cerasifera Double Cherry Laurel
SHRUBS		
	CA	Calluna x americana American Beautyberry
	CL	Camellia sasanqua Camellia Sasanqua
	CH	Clethra alnifolia 'Ruby Spice' Ruby Spice Summersweet
	DA	Distylium x 'Emerald Heights' Emerald Heights Distylium
	HD	Hydrangea arborescens 'Abet' Abet Hydrangea
	IA	Ilex glabra 'Shamrock' Shamrock Inkberry Holly
	IS	Ilex x 'Sky Pencil' Sky Pencil Holly
	IV	Ilex x meserveae 'Blue Princess' Blue Princess Holly
	IP	Illicium parviflorum 'Florida Sunshine' Florida Sunshine Anise
	HS	Itea virginica 'Henry's Garnet' Henry's Garnet Sweetspire
	MD	Myrica cerifera 'Don's Dwarf' Don's Dwarf Wax Myrtle
	VO	Viburnum obtusum Arrowwood Viburnum

NORTH 0 15' 30' 60'

SCALE 1 INCH = 30 ft

Town Certification. This design has been reviewed by the Engineer for the Town of Knightdale, and to the best of my knowledge and belief, it conforms to the requirements established in the Standards Specifications of the Town of Knightdale.

By: _____ Date: _____
Town Engineer

These plans are approved by Town of Knightdale and serve as construction plans for this project.

By: _____ Date: _____
Land Use Administrator

DATE:

DESIGNED BY: SBF
DRAWN BY: SBF
CHECKED BY:
PROJECT No: 20221113
DRAWING No: W-4104
SCALE: AS SHOWN
SHEET No: **L1.12**

ASHBURY & THE HOLDING COMPANY, LLC

OLD FAISON PLACE

TOWN OF KNIGHTDALE ~ WAKE COUNTY ~ NORTH CAROLINA

LANDSCAPE PLAN
NORTHWEST ENLARGEMENTS

NO	DESCRIPTION	DATE	BY
	1ST CONSTRUCTION DRAWING SUBMITTAL	06/25/26	

REVISIONS:

Engineers
Planners
Surveyors
Landscape Architects

Rivers & ASSOCIATES, INC.
Since 1918
riversandassociates.com

Six Forks Place III Ste. 230
353 E. Six Forks Road
Raleigh, NC 27609
919.594.1626

Do Not Use for Construction - P:\ARDEOD\OLDTOWOOD_HOMES-OLD_FAISON_PLACE-20221135\CADD_DWG\SHEETS - CD SETS\7 BY LH\L1.12 LANDSCAPE PLAN NORTHWEST ENLARGEMENTS.DWG

PLANT SCHEDULE - ENTIRE SITE

SYMBOL	CODE	BOTANICAL / COMMON NAME	CONTAINER	CALIPER	SIZE	QTY	REMARKS
CANOPY TREES							
	AH	Carpinus caroliniana American Hornbeam	B & B	*2" CAL. MIN.	8' MIN. HT.	11	Deciduous
	IO	Ilex opaca 'Satyr Hill' Satyr Hill American Holly	B & B	*2" CAL. MIN.	8' MIN. HT.	12	Evergreen Female
	MG	Magnolia grandiflora Southern Magnolia	B & B	2" CAL. MIN.	9'-11' HT.	12	Evergreen
	NS	Nyssa Sylvatica Black Gum	B & B	2" CAL. MIN.	9'-11' HT.	17	Deciduous
	PT	Pinus taeda Loblolly Pine	B & B	*2" CAL. MIN.	8' MIN. HT.	24	Evergreen
	QA	Quercus alba White Oak	B & B	2" CAL. MIN.	9'-11' HT.	28	Deciduous
	BM	Quercus bicolor 'Bonnie and Mike' Beacon® Oak	25 gal	2" CAL. MIN.	9'-11' HT.	15	Deciduous Columnar variety
	QP	Quercus phellos Willow Oak	B & B	2" CAL. MIN.	12'-14' HT.	17	Deciduous
	QR	Quercus rubra Northern Red Oak	B & B	2" CAL. MIN.	9'-11' HT.	21	Deciduous
	TD	Taxodium distichum Bald Cypress	B & B	2" CAL. MIN.	12'-14' HT.	22	Deciduous
STREET TREES							
	PC	Pistacia chinensis Chinese Pistache	B & B	3" CAL. MIN.	14'-16' HT.	44	Non-native
	UP	Ulmus parvifolia Chinese Lacebark Elm	B & B	3" CAL. MIN.	14'-16' HT.	70	Non-native Strong Central Leader
	ZS	Zelkova serrata Sawleaf Zelkova	B & B	3" CAL. MIN.	14'-16' HT.	35	Non-native Strong Central Leader
UNDERSTORY TREES							
	AA	Amelanchier x grandiflora 'Autumn Brilliance' 'Autumn Brilliance' Serviceberry	20 GAL.	MULTI-TRUNK	8' MIN. HT.	22	Deciduous
	CC	Cercis canadensis Eastern Redbud	10 GAL.	1.25" CAL. MIN.	**6' MIN. HT.	34	Deciduous
	CV	Chionanthus virginicus White Fringetree	10 GAL.	1.25" CAL. MIN.	**6' MIN. HT.	26	Deciduous
	CF	Cornus florida 'Cherokee Brave' Cherokee Brave Dogwood	10 GAL.	1.25" CAL. MIN.	**6' MIN. HT.	28	Deciduous
	IJ	Ilex opaca 'Jersey Knight' Jersey Knight American Holly	15 GAL.	1.25" CAL. MIN.	6' HT. MIN.	39	Evergreen Male
	IS	Ilex x attenuata 'Savannah' Savannah Holly	B & B	1.25" CAL. MIN.	6' HT. MIN.	24	Evergreen Female Native Hybrid
	MV	Magnolia virginiana Sweet Bay Magnolia	20 GAL.	MULTI-TRUNK	8' MIN. HT.	31	Semi-evergreen
	CR	Prunus caroliniana Carolina Cherry Laurel	10 GAL.	1.25" CAL. MIN.	**8' MIN. HT.	35	Evergreen

SYMBOL	CODE	BOTANICAL / COMMON NAME	CONTAINER	SPACING	SIZE	QTY	REMARKS
SHRUBS							
	CA	Callicarpa americana American Beautyberry	3 GAL. MIN.	SEE PLAN	18" MIN. HT, 12" MIN. W	59	Deciduous
	CL	Calycanthus floridus Carolina Allspice	3 GAL. MIN.	SEE PLAN	18" MIN. HT, 12" MIN. W	59	Deciduous
	CH	Clethra alnifolia 'Ruby Spice' Ruby Spice Summersweet	3 GAL. MIN.	SEE PLAN	18" MIN. HT, 12" MIN. W	79	Deciduous
	DA	Distylium x 'PIDIST-I' Emerald Heights® Distylium	3 GAL. MIN.	SEE PLAN	18" MIN. HT, 12" MIN. W	197	Evergreen Non-native
	HQ	Hydrangea quercifolia 'Alice' Alice Oakleaf Hydrangea	3 GAL. MIN.	SEE PLAN	18" MIN. HT, 12" MIN. W	42	Deciduous
	IG	Ilex glabra 'Shamrock' Shamrock Inkberry Holly	3 GAL. MIN.	SEE PLAN	18" MIN. HT, 12" MIN. W	64	Evergreen
	IV	Ilex vomitoria 'Schillings' Dwarf Yaupon Holly	3 GAL. MIN.	SEE PLAN	18" MIN. HT, 12" MIN. W	109	Evergreen
	IP	Illicium parviflorum 'Florida Sunshine' Florida Sunshine Anise Tree	3 GAL. MIN.	SEE PLAN	18" MIN. HT, 12" MIN. W	163	Evergreen
	HG	Ilex virginica 'Henry's Garnet' Henry's Garnet Sweetspire	3 GAL. MIN.	SEE PLAN	18" MIN. HT, 12" MIN. W	22	Deciduous
	MD	Myrica cerifera 'Don's Dwarf' Don's Dwarf Wax Myrtle	3 GAL. MIN.	SEE PLAN	18" MIN. HT, 12" MIN. W	206	Evergreen
	VD	Viburnum dentatum Arrowwood Viburnum	3 GAL. MIN.	SEE PLAN	18" MIN. HT, 12" MIN. W	37	Deciduous

*NOTE: TREES CLASSIFIED AS TYPE 3 OR TYPE 4 FOR WHICH A SPECIFIED HEIGHT IS NOT PROVIDED PER ANSI Z60.1-2014 SHALL CONFORM TO THE STANDARDS FOR ROOT BALL SIZE NECESSARY TO MEET THE MINIMUM HEIGHT REQUIREMENT PER TOWN OF KNIGHTDALE UDO STANDARDS.

**NOTE: CONIFEROUS TREES FOR WHICH A SPECIFIED CALIPER IS NOT PROVIDED PER ANSI Z60.1-2014 SHALL CONFORM TO THE STANDARDS FOR ROOT BALL SIZE NECESSARY TO MEET THE MINIMUM CALIPER REQUIREMENT PER TOWN OF KNIGHTDALE UDO STANDARDS.

DIVERSITY REQUIREMENTS FOR ON-SITE LANDSCAPE FEATURES PER UDO SEC. 7.4.G.1.b.iv:

TOTAL PLANT QUANTITY:	1,037 TREES & SHRUBS
MAXIMUM QUANTITY OF SINGLE SPECIES (20%):	207 TREES &/OR SHRUBS
MAXIMUM QUANTITY OF SINGLE GENUS (25%):	259 TREES &/OR SHRUBS
MAXIMUM NON-NATIVE & NON-DROUGHT TOLERANT QUANTITY (25%):	259 TREES &/OR SHRUBS

NOTE: PLANTS ARE NATIVE & DROUGHT RESILIENT UNLESS OTHERWISE INDICATED IN PLANT SCHEDULE

PLANT SCHEDULE BUFFER YARD / TREE COVER AREA A

CODE	BOTANICAL / COMMON NAME	QTY
CANOPY TREES		
PT	Pinus taeda / Loblolly Pine	7
QR	Quercus rubra / Northern Red Oak	6
TD	Taxodium distichum / Bald Cypress	4
UNDERSTORY TREES		
CC	Cercis canadensis / Eastern Redbud	10
CF	Cornus florida 'Cherokee Brave' / Cherokee Brave Dogwood	7
IJ	Ilex opaca 'Jersey Knight' / Jersey Knight American Holly	7
CR	Prunus caroliniana / Carolina Cherry Laurel	5
SHRUBS		
CH	Clethra alnifolia 'Ruby Spice' / Ruby Spice Summersweet	14
DA	Distylium x 'PIDIST-I' / Emerald Heights® Distylium	53
HQ	Hydrangea quercifolia 'Alice' / Alice Oakleaf Hydrangea	11
MD	Myrica cerifera 'Don's Dwarf' / Don's Dwarf Wax Myrtle	40

PLANT SCHEDULE BUFFER YARD / TREE COVER AREA B

CODE	BOTANICAL / COMMON NAME	QTY
CANOPY TREES		
IO	Ilex opaca 'Satyr Hill' / Satyr Hill American Holly	3
PT	Pinus taeda / Loblolly Pine	2
QR	Quercus rubra / Northern Red Oak	3
TD	Taxodium distichum / Bald Cypress	3
UNDERSTORY TREES		
CC	Cercis canadensis / Eastern Redbud	4
CF	Cornus florida 'Cherokee Brave' / Cherokee Brave Dogwood	3
IJ	Ilex opaca 'Jersey Knight' / Jersey Knight American Holly	4
MV	Magnolia virginiana / Sweet Bay Magnolia	4
CR	Prunus caroliniana / Carolina Cherry Laurel	4
SHRUBS		
CH	Clethra alnifolia 'Ruby Spice' / Ruby Spice Summersweet	3
IP	Illicium parviflorum 'Florida Sunshine' / Florida Sunshine Anise Tree	19
MD	Myrica cerifera 'Don's Dwarf' / Don's Dwarf Wax Myrtle	43
VD	Viburnum dentatum / Arrowwood Viburnum	12

PLANT SCHEDULE BUFFER YARD / TREE COVER AREA C

CODE	BOTANICAL / COMMON NAME	QTY
CANOPY TREES		
AH	Carpinus caroliniana / American Hornbeam	4
MG	Magnolia grandiflora / Southern Magnolia	2
PT	Pinus taeda / Loblolly Pine	6
QR	Quercus rubra / Northern Red Oak	2
TD	Taxodium distichum / Bald Cypress	7
UNDERSTORY TREES		
CC	Cercis canadensis / Eastern Redbud	6
CV	Chionanthus virginicus / White Fringetree	7
CF	Cornus florida 'Cherokee Brave' / Cherokee Brave Dogwood	8
IJ	Ilex opaca 'Jersey Knight' / Jersey Knight American Holly	7
CR	Prunus caroliniana / Carolina Cherry Laurel	7
SHRUBS		
CA	Callicarpa americana / American Beautyberry	10
CL	Calycanthus floridus / Carolina Allspice	16
IV	Ilex vomitoria 'Schillings' / Dwarf Yaupon Holly	28
IP	Illicium parviflorum 'Florida Sunshine' / Florida Sunshine Anise Tree	45
HG	Ilex virginica 'Henry's Garnet' / Henry's Garnet Sweetspire	22
MD	Myrica cerifera 'Don's Dwarf' / Don's Dwarf Wax Myrtle	39
VD	Viburnum dentatum / Arrowwood Viburnum	11

PLANT SCHEDULE BUFFER YARD / TREE COVER AREA D

CODE	BOTANICAL / COMMON NAME	QTY
CANOPY TREES		
MG	Magnolia grandiflora / Southern Magnolia	1
QR	Quercus rubra / Northern Red Oak	2
UNDERSTORY TREES		
CC	Cercis canadensis / Eastern Redbud	2
CR	Prunus caroliniana / Carolina Cherry Laurel	2
SHRUBS		
IP	Illicium parviflorum 'Florida Sunshine' / Florida Sunshine Anise Tree	9
MD	Myrica cerifera 'Don's Dwarf' / Don's Dwarf Wax Myrtle	11

PLANT SCHEDULE BUFFER YARD / TREE COVER AREA E

CODE	BOTANICAL / COMMON NAME	QTY
CANOPY TREES		
IO	Ilex opaca 'Satyr Hill' / Satyr Hill American Holly	1
MG	Magnolia grandiflora / Southern Magnolia	3
QA	Quercus alba / White Oak	2
QR	Quercus rubra / Northern Red Oak	3
UNDERSTORY TREES		
AA	Amelanchier x grandiflora 'Autumn Brilliance' / 'Autumn Brilliance' Serviceberry	4
CC	Cercis canadensis / Eastern Redbud	1
MV	Magnolia virginiana / Sweet Bay Magnolia	4
CR	Prunus caroliniana / Carolina Cherry Laurel	6
SHRUBS		
DA	Distylium x 'PIDIST-I' / Emerald Heights® Distylium	8
HQ	Hydrangea quercifolia 'Alice' / Alice Oakleaf Hydrangea	12
IV	Ilex vomitoria 'Schillings' / Dwarf Yaupon Holly	7
MD	Myrica cerifera 'Don's Dwarf' / Don's Dwarf Wax Myrtle	32

PLANT SCHEDULE OPEN SPACE

CODE	BOTANICAL / COMMON NAME	QTY
CANOPY TREES		
AH	Carpinus caroliniana / American Hornbeam	5
MG	Magnolia grandiflora / Southern Magnolia	1
NS	Nyssa Sylvatica / Black Gum	6
QA	Quercus alba / White Oak	12
QP	Quercus phellos / Willow Oak	10
TD	Taxodium distichum / Bald Cypress	2
UNDERSTORY TREES		
AA	Amelanchier x grandiflora 'Autumn Brilliance' / 'Autumn Brilliance' Serviceberry	4
CC	Cercis canadensis / Eastern Redbud	6
CV	Chionanthus virginicus / White Fringetree	7
IJ	Ilex opaca 'Jersey Knight' / Jersey Knight American Holly	3
MV	Magnolia virginiana / Sweet Bay Magnolia	3
SHRUBS		
DA	Distylium x 'PIDIST-I' / Emerald Heights® Distylium	38

PLANT SCHEDULE BUFFER YARD / TREE COVER AREA F

CODE	BOTANICAL / COMMON NAME	QTY
UNDERSTORY TREES		
IS	Ilex x attenuata 'Savannah' / Savannah Holly	13
SHRUBS		
DA	Distylium x 'PIDIST-I' / Emerald Heights® Distylium	38
IV	Ilex vomitoria 'Schillings' / Dwarf Yaupon Holly	27

PLANT SCHEDULE BUFFER YARD / TREE COVER AREA G

CODE	BOTANICAL / COMMON NAME	QTY
CANOPY TREES		
MG	Magnolia grandiflora / Southern Magnolia	1
PT	Pinus taeda / Loblolly Pine	5
BM	Quercus bicolor 'Bonnie and Mike' / Beacon® Oak	4
QP	Quercus phellos / Willow Oak	1
UNDERSTORY TREES		
IS	Ilex x attenuata 'Savannah' / Savannah Holly	11
MV	Magnolia virginiana / Sweet Bay Magnolia	7
SHRUBS		
CH	Clethra alnifolia 'Ruby Spice' / Ruby Spice Summersweet	4
DA	Distylium x 'PIDIST-I' / Emerald Heights® Distylium	26
HQ	Hydrangea quercifolia 'Alice' / Alice Oakleaf Hydrangea	7
IV	Ilex vomitoria 'Schillings' / Dwarf Yaupon Holly	25

PLANT SCHEDULE BUFFER YARD / TREE COVER AREA H

CODE	BOTANICAL / COMMON NAME	QTY
CANOPY TREES		
AH	Carpinus caroliniana / American Hornbeam	2
IO	Ilex opaca 'Satyr Hill' / Satyr Hill American Holly	5
MG	Magnolia grandiflora / Southern Magnolia	4
NS	Nyssa Sylvatica / Black Gum	3
PT	Pinus taeda / Loblolly Pine	1
QA	Quercus alba / White Oak	3
QP	Quercus phellos / Willow Oak	1
QR	Quercus rubra / Northern Red Oak	2
TD	Taxodium distichum / Bald Cypress	4
UNDERSTORY TREES		
AA	Amelanchier x grandiflora 'Autumn Brilliance' / 'Autumn Brilliance' Serviceberry	6
CC	Cercis canadensis / Eastern Redbud	2
CV	Chionanthus virginicus / White Fringetree	6
CF	Cornus florida 'Cherokee Brave' / Cherokee Brave Dogwood	10
IJ	Ilex opaca 'Jersey Knight' / Jersey Knight American Holly	6
MV	Magnolia virginiana / Sweet Bay Magnolia	2
CR	Prunus caroliniana / Carolina Cherry Laurel	10
SHRUBS		
CL	Calycanthus floridus / Carolina Allspice	5
CH	Clethra alnifolia 'Ruby Spice' / Ruby Spice Summersweet	19
DA	Distylium x 'PIDIST-I' / Emerald Heights® Distylium	34
HQ	Hydrangea quercifolia 'Alice' / Alice Oakleaf Hydrangea	3
IP	Illicium parviflorum 'Florida Sunshine' / Florida Sunshine Anise Tree	73
MD	Myrica cerifera 'Don's Dwarf' / Don's Dwarf Wax Myrtle	19
VD	Viburnum dentatum / Arrowwood Viburnum	5

PLANT SCHEDULE BUFFER YARD / TREE COVER AREA I

CODE	BOTANICAL / COMMON NAME	QTY
CANOPY TREES		
PT	Pinus taeda / Loblolly Pine	2
QP	Quercus phellos / Willow Oak	2
UNDERSTORY TREES		
AA	Amelanchier x grandiflora 'Autumn Brilliance' / 'Autumn Brilliance' Serviceberry	3
CR	Prunus caroliniana / Carolina Cherry Laurel	1
SHRUBS		
HQ	Hydrangea quercifolia 'Alice' / Alice Oakleaf Hydrangea	5
IV	Ilex vomitoria 'Schillings' / Dwarf Yaupon Holly	22

PLANT SCHEDULE BUFFER YARD / TREE COVER AREA J

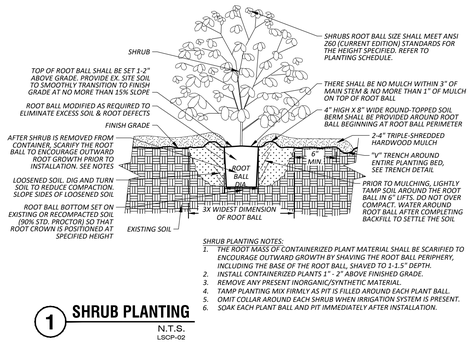
CODE	BOTANICAL / COMMON NAME	QTY
CANOPY TREES		
IO	Ilex opaca 'Satyr Hill' / Satyr Hill American Holly	3
PT	Pinus taeda / Loblolly Pine	1
QA	Quercus alba / White Oak	4
QR	Quercus rubra / Northern Red Oak	3
UNDERSTORY TREES		
CC	Cercis canadensis / Eastern Redbud	1
CV	Chionanthus virginicus / White Fringetree	4
IJ	Ilex opaca 'Jersey Knight' / Jersey Knight American Holly	8
MV	Magnolia virginiana / Sweet Bay Magnolia	5
SHRUBS		
CA	Callicarpa americana / American Beautyberry	3
CL	Calycanthus floridus / Carolina Allspice	15
CH	Clethra alnifolia 'Ruby Spice' / Ruby Spice Summersweet	3
IG	Ilex glabra 'Shamrock' / Shamrock Inkberry Holly	15
IP	Illicium parviflorum 'Florida Sunshine' / Florida Sunshine Anise Tree	17
MD	Myrica cerifera 'Don's Dwarf' / Don's Dwarf Wax Myrtle	22

PLANT SCHEDULE ENHANCED ROADSIDE PLANTING

CODE	BOTANICAL / COMMON NAME	QTY
CANOPY TREES		
NS	Nyssa Sylvatica / Black Gum	8
QA	Quercus alba / White Oak	7
BM	Quercus bicolor 'Bonnie and Mike' / Beacon® Oak	11
QP	Quercus phellos / Willow Oak	3
UNDERSTORY TREES		
AA	Amelanchier x grandiflora 'Autumn Brilliance' / 'Autumn Brilliance' Serviceberry	5
CC	Cercis canadensis / Eastern Redbud	2
CV	Chionanthus virginicus / White Fringetree	3
MV	Magnolia virginiana / Sweet Bay Magnolia	6
SHRUBS		
CA	Callicarpa americana / American Beautyberry	46
CL	Calycanthus floridus / Carolina Allspice	23
CH	Clethra alnifolia 'Ruby Spice' / Ruby Spice Summersweet	35
HQ	Hydrangea quercifolia 'Alice' / Alice Oakleaf Hydrangea	4
IG	Ilex glabra 'Shamrock' / Shamrock Inkberry Holly	49
VD	Viburnum dentatum / Arrowwood Viburnum	9

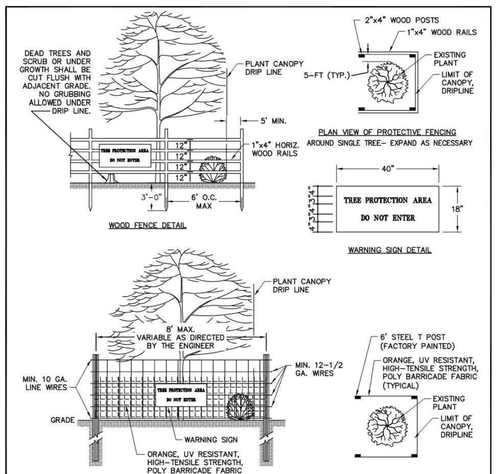
PLANTING NOTES:

1. ALL PLANTINGS SHALL COMPLY WITH CURRENT LOCAL ORDINANCES AND GUIDELINES.
2. THIS PLAN IS FOR PLANTING LOCATIONS ONLY AND ALL PLANT MATERIAL SHALL BE SPACED AND LOCATED PER SCHEDULE. HOWEVER, CONTRACTOR TO SLIGHTLY ADJUST PLANT LOCATIONS IN THE FIELD AS NECESSARY TO BE CLEAR OF DRAINAGE SWALES AND UTILITIES. IF FOUND CONDITIONS VARY FROM THIS PLAN, CONTRACTOR SHALL CONTACT OWNER AND LANDSCAPE ARCHITECT FOR RESOLUTION. FAILURE TO DO SO WILL RESULT IN CONTRACTOR'S LIABILITY TO REPLACE PLANT MATERIALS.
3. REFER TO PLANTING DETAILS FOR ADDITIONAL PLANTING INFORMATION.
4. CONTRACTOR SHALL BE SOLELY RESPONSIBLE FOR ALL PLANT WATERING AND MAINTENANCE, INCLUDING SHRUBS AND GROUNDCOVER, AND SHALL MAINTAIN AREA IN A WEED AND DEBRIS FREE CONDITION, THROUGHOUT GUARANTEE PERIOD.
5. CONTRACTOR TO VERIFY PLANT LIST TOTALS WITH QUANTITIES SHOWN ON PLAN.
6. ALL SIZES SPECIFIED IN THE PLANT LIST ARE MINIMUM SIZES TO WHICH THE PLANTS ARE TO BE JUDGED. FAILURE TO MEET MINIMUM SIZE ON ANY PLANT WILL RESULT IN REJECTION OF THAT PLANT.
7. PLANTING SIZE DETERMINATION:
   7.1. TREES: HEIGHT SHALL BE MEASURED FROM THE CROWN OF THE ROOT BALL TO THE TOP OF MATURE GROWTH. SPREAD SHALL BE MEASURED TO THE END OF BRANCHING EQUALLY AROUND THE CROWN FROM THE CENTER OF THE TRUNK. MEASUREMENTS ARE NOT TO INCLUDE ANY TERMINAL GROWTH. SINGLE TRUNK TREES SHALL BE FREE OF "V" CROTCHES THAT COULD BE POINTS OF WEAK LIMB STRUCTURE OR DISEASE INFESTATION.
   7.2. ALL PLANTS SHALL BE FRESHLY DUG OR IN GROW POTS, SOUND, HEALTHY, VIGOROUS, WELL BRANCHED, FREE OF DISEASE, INSECT EGGS, AND LARVAE, AND SHALL BE WELL ROOTED.
8. FINISHED PLANTING BEDS SHALL BE GRADED SO AS TO NOT IMPEDE DRAINAGE AWAY FROM BUILDINGS. IF SIGNIFICANT RELOCATIONS ARE REQUIRED, CONTRACTOR SHALL CONTACT LANDSCAPE ARCHITECT FOR RESOLUTION. FAILURE TO MAKE SUCH RELOCATIONS KNOWN TO THE OWNER AND LANDSCAPE ARCHITECT WILL RESULT IN CONTRACTOR'S LIABILITY FOR PLANT MATERIALS AND STORMWATER DAMAGE.
9. FIELD LOCATE AND VERIFY UNDERGROUND UTILITIES LOCATIONS PRIOR TO PLANTING. FINAL TREE LOCATIONS TO BE FIELD ADJUSTED TO AVOID CONFLICTS WITH UTILITIES. LIGHTING AND DRIVEWAY LOCATIONS WHERE POSSIBLE. CONTACT LANDSCAPE ARCHITECT FOR A COORDINATED SOLUTION FOR ANY UTILITY CONFLICTS. CONTRACTOR SHALL BE LIABLE FOR DAMAGE TO ANY AND ALL PUBLIC OR PRIVATE UTILITIES.
10. TREES SHALL BE STAKED WITH AN AT GRADE TREE STAKING SYSTEM. STAKING MUST BE REMOVED AS SOON AS POSSIBLE OR WITHIN ONE (1) YEAR OF PLANTING. MULCH SHALL BE APPLIED IN AN EVEN THREE INCH (3") TO TO FOUR INCH (4") LAYER AROUND THE TREE PIT IN ACCORDANCE WITH ACCEPTED PRACTICES IN THE LANDSCAPE INDUSTRY.
11. CONTRACTOR SHALL NOT PLACE MULCH IN CONTACT WITH THE TRUNKS OF TREES OR SHRUBS.
12. ALL TREE PITS, SHRUB BEDS AND PREPARED PLANTING BEDS ARE TO BE COMPLETELY EXCAVATED IN ACCORDANCE WITH THE PLANTING DETAILS.
13. THE ROOT CROWN SHALL BE 1 INCH (1") TO 2 INCHES (2") ABOVE FINISHED GRADE (AFTER SETTLING) FOR SHRUBS AND TWO INCHES (2") TO FOUR INCHES (4") ABOVE FINISHED GRADE (AFTER SETTLING) FOR TREES.
14. ALL SUBSTITUTIONS OF PLANT MATERIAL ARE TO BE REQUESTED IN WRITING TO THE LANDSCAPE ARCHITECT AND APPROVED IN WRITING BY THE OWNER PRIOR TO INSTALLATION. FAILURE TO OBTAIN SUBSTITUTION APPROVAL IN WRITING MAY RESULT IN LIABILITY TO THE CONTRACTOR.
15. DEAD PLANTS ARE TO BE REMOVED FROM THE JOB BY THE CONTRACTOR WEEKLY. CONTRACTOR SHALL MAINTAIN AN UPDATED, COMPREHENSIVE LIST OF ALL DEAD MATERIALS REMOVED AND PRESENT A COPY OF THE LIST TO THE OWNER AND THE LANDSCAPE ARCHITECT AT THE END OF EVERY MONTH DURING THE CONTRACT PERIOD.
16. TOPSOIL REQUIRED FOR SOIL MIXES AND SPECIAL SEEDING AREAS SHALL BE PROVIDED BY THE CONTRACTOR. CONTRACTOR MUST LOAD, HAUL, MIX, AND SPREAD ALL TOPSOIL AND OTHER SOIL ADDITIVES AS REQUIRED.
17. THE PROPERTY OWNER AND/OR LESSEE SHALL, UPON COMPLETION OF THE GUARANTEE PERIOD AND FINAL ACCEPTANCE OF THE LANDSCAPE MATERIALS, MAINTAIN ALL LANDSCAPE MATERIALS AND LANDSCAPE AREAS IN ACCORDANCE WITH THE APPROVED LANDSCAPE PLAN. MAINTENANCE SHALL INCLUDE WATERING, WEEDING, MOWING, FERTILIZING, TREATING PESTS, MULCHING, PRUNING, REMOVAL AND REPLACEMENT OF DEAD OR DISEASED TREES AND SHRUBS. MAINTENANCE SHALL BE PERFORMED ON A REGULAR BASIS IN ORDER TO MAINTAIN PLANT VIGOR AND STABILITY AND TO PRESENT A NEAT AND WELL-KEPT APPEARANCE AT ALL TIMES.
18. CONTRACTOR SHALL GUARANTEE ALL LANDSCAPE IMPROVEMENTS, INCLUDING SEEDING, AS REQUIRED BY THE SPECIFICATIONS. CONTRACTOR MUST CONTACT THE OWNER AND THE LANDSCAPE ARCHITECT AT LEAST 10 WORKING DAYS IN ADVANCE TO SCHEDULE ACCEPTANCE INSPECTION(S). CONTRACTOR MUST REPLACE ALL DEAD OR UNACCEPTABLE PLANTS DURING THE FOLLOWING RECOMMENDED PLANTING SEASON.
19. ALL TREES AND SHRUBS SHALL MEET THE NORMAL REQUIREMENTS FOR THE AMERICAN STANDARD FOR NURSERY STOCK, LATEST EDITION, PUBLISHED BY THE AMERICAN ASSOCIATION OF NURSERYMAN (AAN) OR AMERICAN HORT, ANSI Z60.1.
20. MULCH SHALL BE FREE OF DEBRIS AND WOOD CHIPS. IT SHALL CONSIST OF AGED TRIPLE-SHREDDED HARDWOOD MULCH, FREE OF EXCESS TANNIC ACID OR OTHER MULCH AS SPECIFIED ON THE PLANS. SAMPLES OF MULCH SHALL BE PROVIDED FOR THE THE LANDSCAPE ARCHITECT'S APPROVAL PRIOR TO DELIVERING THE MULCH. THE OWNER RESERVES THE RIGHT TO REJECT ANY MULCH WHICH IS CONSIDERED TO BE UNSUITABLE. ALL MULCHES SHALL BE FREE OF ANY FOREIGN MATERIALS, PIECES LARGER THAN 6 INCHES, AND/OR GREEN WOOD.
21. ALL STRAPPING AND TOP 2/3 OF WIRE BASKET MUST BE CUT AWAY AND REMOVED FROM ROOT BALL PRIOR TO BACKFILLING PLANTING PIT. REMOVE TOP 1/3 OF THE BURLAP FROM THE ROOT BALL. REMOVE ALL SYNTHETIC MATERIALS: BURLAP, STRAPPING CORDAGE, ETC. PRIOR TO BACKFILLING ALL PLANT MATERIALS.
22. NO PLANTING IDENTIFIED AS REACHING A MATURE HEIGHT OF MORE THAN TWENTY FEET (20') SHALL BE PLACED WITHIN A TRANSMISSION POWER LINE RIGHT-OF-WAY OR WITHIN TEN FEET (10') OF AN OVERHEAD UTILITY LINE.
23. TREES WHICH OVERHANG THE PEDESTRIAN CIRCULATION ROUTES AT THE STREETS, SIDEWALKS OR WITHIN OPEN SPACE AREAS SHALL NOT EXTEND GREATER THAN FOUR INCHES INTO THE CIRCULATION ROUTE AT A HEIGHT LESS THAN 80 INCHES ABOVE THE ADJACENT GRADE. ALL TREES SHALL BE LIMBED TO PROVIDE 80 INCHES OF CLEARANCE AT WALKWAYS TO MEET A.D.A AND ANSI Z60.1 REQUIREMENTS.
24. CONTRACTOR SHALL FIELD VERIFY LOCATION, SIZE, AND MATERIAL OF EXISTING SITE AND VICINITY FEATURES AND UTILITIES PRIOR TO BEGINNING DEMOLITION AND CONSTRUCTION ACTIVITIES. CONTRACTOR SHALL NOTIFY THE CIVIL ENGINEER AND LANDSCAPE ARCHITECT OF ANY DISCREPANCIES THAT ARE FOUND BETWEEN THE EXISTING FIELD CONDITIONS AND THE SITE PLANS OR CONSTRUCTION DRAWINGS, WHENEVER THEY ARE FOUND, DURING ALL PHASES OF SITE WORK.
25. THE PRUNING OF SCREENING SHRUBS SHALL ALLOW FOR LATERAL GROWTH OF BRANCHES SO AS TO FORM A HEDGE.
26. ALL LANDSCAPE ISLANDS, BEDS AND LAWNS SHALL BE GRADED FOR POSITIVE DRAINAGE WITH NO LOW SPOTS ALLOWING WATER TO BE TRAPPED.
27. CONTRACTOR SHALL PLANT TREES AND SHRUBS 5 FEET FROM BACK OF CURB WHEN PLANTED PERPENDICULAR FROM PARKING SPACES.
28. WHEEL STOPS ARE REQUIRED IF LANDSCAPING CANNOT BE SET BACK 5 FEET.
29. CONTRACTOR SHALL INSTALL ALL SHRUBS IN MULCHED BEDS.
30. CONTRACTOR SHALL INSTALL ALL TREES IN MINIMUM 4'-6' DIA. MULCHED BEDS.
31. WHERE TREES AND SHRUBS ARE LOCATED TOGETHER IN LANDSCAPE BUFFERS, THE CONTRACTOR SHALL MULCH THE FULL WIDTH AND LENGTH OF THE BUFFER.
32. ALL UN-MULCHED AREAS OF THE SITE SHALL BE SEEDED WITH LAWN GRASS. GRASS SEED SELECTION SHALL BE SUBMITTED TO AND APPROVED BY THE LANDSCAPE ARCHITECT, PRIOR TO PURCHASE AND INSTALLATION.



SHRUB PLANTING NOTES:
1. THE ROOT MASS OF CONTAINERIZED PLANT MATERIAL SHALL BE SCARIFIED TO ENCOURAGE OUTWARD GROWTH BY SHAVING THE ROOT BALL PERIPHERY, INCLUDING THE BASE OF THE ROOT BALL, SHAVED TO 1-1.5" DEPTH.
2. INSTALL CONTAINERIZED PLANTS 1" - 2" ABOVE FINISHED GRADE.
3. REMOVE ANY PRESENT INORGANIC/SYNTHETIC MATERIAL.
4. TAMP PLANTING MIX FIRMLY AS PIT IS FILLED AROUND EACH PLANT BALL.
5. OMIT COLLAR AROUND EACH SHRUB WHEN IRRIGATION SYSTEM IS PRESENT.
6. SOAK EACH PLANT BALL AND PIT IMMEDIATELY AFTER INSTALLATION.

1 SHRUB PLANTING
N.T.S.
LSCP-02


DEAD TREES AND SCRUB OR UNDER GROWTH SHALL BE CUT FLUSH WITH ADJACENT GRADE. NO GRUBBING ALLOWED UNDER DRIP LINE.
PLANT CANOPY DRIP LINE