CONSTRUCTION SITE PLAN DRAWINGS

FOR

CHAMBLISS & RABIL CONTRACTORS, INC.

PROPOSED

KNIGHTDALE MEDICAL OFFICE BUILDING

LOCATION OF SITE

4012 VILLAGE PARK DRIVE

KNIGHTDALE, NC 27545

WAKE COUNTY

WATER ALLOCATION POLICY POINT ELEMENTS

SINGLE USE OFFICE	41 BASE POINTS
SEC. 2B STORMWATER - UNDERGROUND	5 BONUS POINTS
SEC. 2C EXCLUSIVE USE OF NATIVE LANDSCAPE SPECIES	5 BONUS POINTS
SEC. 3 ENHANCED ROADSIDE LANDSCAPING AND HARDSCAPING	2 BONUS POINTS
TOTAL	**53 POINTS**

INFRASTRUCTURE INSPECTIONS QUANTITIES TABLE

PHASE NUMBER(S)	*PHASE 1*
NUMBER OF LOT(S)	N/A
LOT NUMBER(S) BY PHASE	N/A
NUMBER OF UNITS	N/A
LIVABLE BUILDINGS	N/A
OPEN SPACE	1
NUMBER OF OPEN SPACE LOTS	0
PUBLIC WATER (LF)	0
PRIVATE WATER* (LF)	0
PUBLIC SEWER (LF)	0
PUBLIC FORCE MAIN (LF)	0
PRIVATE SEWER** (LF)	0
PUBLIC STREET (LF) - PARTIAL	175
PUBLIC SIDEWALK (LF) - FULL	0
PUBLIC SIDEWALK (LF) - PARTIAL	0
MULTI-USE PATH*** (LF)	150
PUBLIC STORMDRAIN (LF)	322
STREET SIGNS (LF)	0
WATER SERVICE STUBS	2
SEWER SERVICE STUBS	1
AVERAGE DAILY FLOW PER PHASE****	2,000 GPD

*WATER MAINS 4" AND LARGER.
**SEWER MAINS AND MANHOLES AS PART OF A COLLECTION SYSTEM.
***10 OR 12 FT WIDE PATH IN LIEU OF SIDEWALK OR A MULTI-USE PATH AS PART OF A DEVELOPMENT AMENITY.
****ENTIRE PROJECT FLOW, BASED ON 75GPD PER BEDROOM FOR RESIDENTIAL (APARTMENTS, SINGLE FAMILY DWELLING, TOWNHOUSE, CONDOS), OR BASED ON 15A NCAC 02T .0114 WASTEWATER DESIGN FLOW RATES FOR COMMERCIAL AND INDUSTRIAL.

REFERENCES AND CONTACTS

REFERENCES

♦ BOUNDARY & TOPOGRAPHIC SURVEY:
BOHLER ENGINEERING NC, PLLC
4130 PARKLAKE AVE., SUITE 200
RALEIGH, NC 27612
DATED: 05/06/25
JOB # NS211122
ELEVATIONS: NAD 83-NSRS 2011

♦ GEOTECHNICAL INVESTIGATION REPORT:
NV5
3309 REGENCY PKWY, SUITE 100
CARY, NC 27518
DATED: 02/19/2025

♦ ARCHITECTURAL PLAN:
THE REDFOOT STUDIO ARCHITECTURE, PC
2515 SAXAPAHAW-BETHLEHEM CHURCH RD
GRAHAM, NC 27253
DATED: 05/19/2025

GOVERNING AGENCIES

♦ PLANNING, ZONING COMMITTEE
TOWN OF KNIGHTDALE
950 STEEPLE SQUARE CT
KNIGHTDALE, NC 27545
PHONE: (919) 217-2241
GIDEON SMITH, AICP
SENIOR PLANNER - CURRENT

♦ BUILDING DEPARTMENT
950 STEEPLE SQUARE CT
KNIGHTDALE, NC. 27545
PHONE: (919) 217-2200

♦ FIRE DEPARTMENT
401 HESTER ST
KNIGHTDALE, NC. 27545
PHONE: (919) 217-2271

♦ WATER & SEWER
CITY OF RALEIGH
1 EXCHANGE PLAZA
RALEIGH, NC 27601
PHONE: (919) 996-2524
MIKE FOWLER

♦ STORMWATER
TOWN OF KNIGHTDALE
950 STEEPLE SQUARE CT.
KNIGHTDALE, NC 27545
PHONE: (919) 217-2255
KNIGHTDALENC.GOV
IKE ARCHER
STORMWATER PROGRAM MANAGER

THE ABOVE REFERENCED DOCUMENTS ARE INCORPORATED BY REFERENCE AS PART OF THESE PLANS, HOWEVER, BOHLER ENGINEERING DOES NOT CERTIFY THE ACCURACY OF THE WORK REFERENCED OR DERIVED FROM THESE DOCUMENTS, BY OTHERS.

LOCATION MAP
SCALE: 1" = 1200'

OWNER

OPSJH LLC
821 COUNTRY CLUB RD
ROCKY MOUNT, NC 27804
(252) 883-6216

DEVELOPER

CHAMBLISS & RABIL
405 ROGERS VIEW CT SUITE 107
RALEIGH, NC 27610
CHRIS DOUGHERTY
(252) 883-8739
CHRIS@CHAMBLISS-RABIL.COM

PREPARED BY

BOHLER

CONTACT: OLIVER KAIJA, P.E.
PHONE: (919) 578-9000
EMAIL: OKAIJA@BOHLERENG.COM

Sheet List Table

Sheet Number	Sheet Title
C-101	COVER SHEET
C-102	GENERAL NOTES AND LEGEND
1 OF 1	BOUNDARY & TOPOGRAPHIC SURVEY
C-201	EXISTING CONDITIONS AND DEMOLITION PLAN
C-301	SITE PLAN
C-302	VICINITY MAP
C-303	SIGNS & PAVEMENT MARKINGS PLAN
C-401	GRADING PLAN
C-501	UTILITY PLAN
C-801	EROSION AND SEDIMENT CONTROL PHASE I
C-802	EROSION AND SEDIMENT CONTROL PHASE II
C-803	EROSION AND SEDIMENT CONTROL DETAILS
C-901	CONSTRUCTION DETAILS
C-902	CONSTRUCTION DETAILS
C-903	UTILITY DETAILS
L-101	LANDSCAPE PLAN
L-102	LANDSCAPE NOTES & DETAILS
L-201	LIGHTING PLAN
L-202	LIGHTING DETAILS
--	ARCHITECTURAL ELEVATIONS

EROSION AND SEDIMENT CONTROL
APPROVED PLAN
DATE: _____
PERMIT NO. SEC-____-____
Town of Knightdale Public Works
Sedimentation & Erosion Control
(919) 217-2250

KNIGHTDALE
STRETCHING OUTWARD

Town of Knightdale Construction Inspector Signature

a. **Town Approved Standards Shall Control.** In the event of a conflict or inconsistency between these construction drawings and the Town of Knightdale's Approved Standards for this project, the Approved Standards shall control. Town of Knightdale Approved Standards shall mean all development documents necessary for approval for the Property including, but not limited to, any special use permit, subdivision plan, site plan, subdivision plat(s), phasing schedule, Development Agreement, Utility Allocation Agreement, Annexation Agreement, the Town of Knightdale Standard Specification and Details Manual and applicable provisions of the North Carolina State Building Code.

b. **Professional Design Engineer Certification.** These improvements shall be constructed in accordance with the following drawings and with the Standard Specifications of the Town of Knightdale.
I, _____, PE, certify that the Standard Specifications of the Town of Knightdale have been thoroughly checked and found to be applicable to this project. All exceptions to the applicable Town standards have been previously approved by the Town of Knightdale and said exceptions are shown on Sheet(s) _____ of these drawings.
Seal By: _____, PE
Date: _____

GENERAL NOTE
IT IS THE RESPONSIBILITY OF THE CONTRACTOR TO REVIEW ALL OF THE DRAWINGS AND SPECIFICATIONS ASSOCIATED WITH THIS PROJECT WORK SCOPE PRIOR TO THE INITIATION OF CONSTRUCTION. SHOULD THE CONTRACTOR FIND A CONFLICT WITH THE DOCUMENTS RELATIVE TO THE SPECIFICATIONS OR APPLICABLE CODES, IT IS THE CONTRACTORS RESPONSIBILITY TO NOTIFY THE PROJECT ENGINEER OF RECORD IN WRITING PRIOR TO THE START OF CONSTRUCTION. FAILURE BY THE CONTRACTOR TO NOTIFY THE PROJECT ENGINEER SHALL CONSTITUTE ACCEPTANCE OF FULL RESPONSIBILITY BY THE CONTRACTOR TO COMPLETE THE SCOPE OF THE WORK AS DEFINED BY THE DRAWINGS AND IN FULL CONFORMANCE WITH LOCAL REGULATIONS AND CODES.

Aug 19, 2025
I:\BOHLERENG-NET\SHARES\NC-PROJECTS\2023\NCB230070.00\LAND DEVELOPMENT\CAD\DRAWINGS\PLAN SETS\NCB230070-CNDS-S-----LAYOUT C-101 COVER
RS

BOHLER™
BOHLER ENGINEERING NC, PLLC
SITE CIVIL AND CONSULTING ENGINEERING
LAND SURVEYING
PROGRAM MANAGEMENT
LANDSCAPE ARCHITECTURE
SUSTAINABLE DESIGN
PERMITTING SERVICES
TRANSPORTATION SERVICES

THE DRAWINGS, DESIGN AND CONTENT OF THESE PLANS ARE PROPRIETARY AND SHALL NOT BE COPIED OR USED FOR ANY PURPOSE, WITHOUT THE WRITTEN AUTHORIZATION FROM BOHLER. ONLY APPROVED AND SEALED PLANS SHALL BE UTILIZED FOR CONSTRUCTION PURPOSES. © BOHLER, INC.

REVISIONS

REV	DATE	COMMENT	DRAWN BY / CHECKED BY
1	05/23/25	MASTER PLAN COMMENTS	RBS/CC
			OAK
2	08/19/25	CONSTRUCTION DRAWINGS	RBS
			EM/OAK

811
Know what's below.
Call before you dig.
ALWAYS CALL 811
It's fast. It's free. It's the law.

MUNICIPAL REVIEW

THIS DRAWING IS INTENDED FOR MUNICIPAL AND/OR AGENCY REVIEW AND APPROVAL. IT IS NOT INTENDED AS A CONSTRUCTION DOCUMENT UNLESS INDICATED OTHERWISE.

PROJECT No.: NCB230070.00
DRAWN BY: CC/RBS
CHECKED BY: OAK
DATE: 04/23/2025
CAD I.D.:

PROJECT:

CONSTRUCTION PLANS

FOR

CHAMBLISS & RABIL CONTRACTORS, INC.

PROPOSED DEVELOPMENT

4012 VILLAGE PARK DRIVE
KNIGHTDALE, NC 27545
WAKE COUNTY

BOHLER
BOHLER ENGINEERING NC, PLLC
NCBELS P-1132
4130 PARKLAKE AVENUE, SUITE 200
RALEIGH, NC 27612
Phone: (919) 578-9000
NC@BohlerEng.com

NORTH CAROLINA
PROFESSIONAL ENGINEER
SEAL
036542
OLIVER A. KAIJA
08/19/2025

SHEET TITLE:

COVER SHEET

SHEET NUMBER:

C-101

REVISION 2 - 08/19/25

GENERAL NOTES

(Rev. 1/2023)

1. THESE PLANS ARE SOLELY BASED ON INFORMATION THE OWNER AND OTHERS PROVIDED TO BOHLER ENGINEERING NC, PLLC (HEREIN "BOHLER") PRIOR TO THE DATE ON WHICH THE PROFESSIONAL OF RECORD AND BOHLER PREPARED THESE PLANS. THE CONTRACTOR MUST FIELD VERIFY ALL EXISTING CONDITIONS AND IMMEDIATELY NOTIFY BOHLER , IN WRITING, IF ANY ACTUAL SITE CONDITIONS DIFFER FROM THOSE SHOWN ON THESE PLANS, OR IF THE PROPOSED WORK CONFLICTS WITH ANY OTHER SITE FEATURES.
2. THE CONTRACTOR MUST STRICTLY COMPLY WITH THESE NOTES AND ALL SPECIFICATIONS/REPORTS CONTAINED HEREIN. THE CONTRACTOR MUST ENSURE THAT ALL SUBCONTRACTORS FULLY AND COMPLETELY CONFORM TO AND COMPLY WITH THESE REQUIREMENTS. THESE NOTES, AND THE REQUIREMENTS ARTICULATED IN THE NOTES CONTAINED IN ALL THE OTHER DRAWINGS THAT COMPRISE THE PLAN SET OF DRAWINGS. ADDITIONAL NOTES AND SPECIFIC PLAN NOTES MAY BE FOUND ON THE INDIVIDUAL PLANS. THESE GENERAL NOTES APPLY TO THIS ENTIRE DOCUMENT PACKAGE. IT IS THE CONTRACTOR'S RESPONSIBILITY TO REVIEW ALL CONSTRUCTION CONTRACT DOCUMENTS INCLUDING, BUT NOT LIMITED TO, ALL OF THE DRAWINGS AND SPECIFICATIONS ASSOCIATED WITH THE PROJECT WORK SCOPE, PRIOR TO THE INITIATION AND COMMENCEMENT OF CONSTRUCTION.
3. PRIOR TO THE COMMENCEMENT OF CONSTRUCTION, THE CONTRACTOR MUST CONFIRM WITH THE PROFESSIONAL OF RECORD AND BOHLER THAT THE LATEST EDITION OF THE DOCUMENTS AND/OR REPORTS REFERENCED WITHIN THE PLAN REFERENCES ARE BEING USED FOR CONSTRUCTION. THIS IS THE CONTRACTOR'S SOLE AND COMPLETE RESPONSIBILITY.
4. PRIOR TO THE COMMENCEMENT OF CONSTRUCTION, THE CONTRACTOR MUST ENSURE THAT ALL REQUIRED PERMITS AND APPROVALS HAVE BEEN OBTAINED. NO CONSTRUCTION OR FABRICATION IS TO BEGIN UNTIL THE CONTRACTOR HAS RECEIVED AND THOROUGHLY REVIEWED THE CONDITIONS OF APPROVAL FOR ALL PERMITS AND OTHER DOCUMENTS REQUIRED FOR THE PROJECT. THE CONTRACTOR MUST ALSO HAS CONFIRMED THAT ALL NECESSARY AND REQUIRED PERMITS HAVE BEEN OBTAINED. THE CONTRACTOR MUST HAVE COPIES OF ALL PERMITS AND APPROVALS ON SITE AT ALL TIMES.
5. THE CONTRACTOR MUST ENSURE THAT ALL WORK IS PERFORMED IN ACCORDANCE WITH THESE PLANS, SPECIFICATIONS/REPORTS AND CONDITIONS OF APPROVAL AND ALL APPLICABLE REQUIREMENTS, RULES, REGULATIONS, STATUTORY REQUIREMENTS, CODES, LAWS AND STANDARDS OF ALL GOVERNMENTAL ENTITIES WITH JURISDICTION OVER THE PROJECT AND/OR PROPERTY. THE CONTRACTOR MUST ENSURE THAT THE CONSTRUCTION CONTRACT WITH THE OWNER/DEVELOPER INCLUDING ALL EXHIBITS, ATTACHMENTS AND ADDENDA TO SAME.
6. PRIOR TO THE COMMENCEMENT OF CONSTRUCTION, THE CONTRACTOR MUST COORDINATE THE BUILDING LAYOUT BY CAREFULLY REVIEWING THE MOST CURRENT ARCHITECTURAL, CIVIL AND STRUCTURAL CONSTRUCTION DOCUMENTS (INCLUDING, BUT NOT LIMITED TO, MECHANICAL, ELECTRICAL, PLUMBING AND FIRE SUPPRESSION PLANS,WHERE APPLICABLE). THE CONTRACTOR MUST IMMEDIATELY NOTIFY OWNER, ARCHITECT AND PROFESSIONAL OF RECORD AND BOHLER, IN WRITING, OF ANY CONFLICTS, DISCREPANCIES OR AMBIGUITIES WHICH EXIST BETWEEN THESE PLANS AND ANY OTHER PLANS THAT COMPRISE THE CONSTRUCTION DOCUMENTS.
7. CONTRACTOR MUST REFER TO AND ENSURE COMPLIANCE WITH THE APPROVED ARCHITECTURAL/BUILDING PLANS OF RECORD FOR EXACT LOCATIONS AND DIMENSIONS OF ENTRYWAYS, ELEVATION DRAWINGS, EXACT BUILDING DIMENSIONS, AND EXACT BUILDING LOCATIONS.
8. THE CONTRACTOR MUST FIELD VERIFY ALL DIMENSIONS AND MEASUREMENTS SHOWN ON THESE PLANS, PRIOR TO THE COMMENCEMENT OF CONSTRUCTION. THE CONTRACTOR MUST IMMEDIATELY NOTIFY PROFESSIONAL OF RECORD AND BOHLER, IN WRITING, OF ANY CONFLICTS, DISCREPANCIES, OR AMBIGUITIES THAT EXIST PRIOR TO PROCEEDING WITH CONSTRUCTION. NO EXTRA COMPENSATION WILL BE PAID TO THE CONTRACTOR FOR WORK WHICH HAS TO BE RE-DONE OR REPAIRED DUE TO DIMENSIONS, MEASUREMENTS OR GRADES SHOWN INCORRECTLY ON THESE PLANS PRIOR TO BOTH (A) THE CONTRACTOR GIVING THE PROFESSIONAL OF RECORD AND BOHLER WRITTEN NOTIFICATION OF SAME AND (B) PROFESSIONAL OF RECORD AND BOHLER, THEREAFTER, PROVIDING THE CONTRACTOR WITH WRITTEN AUTHORIZATION TO PROCEED WITH SUCH ADDITIONAL WORK.
9. THE CONTRACTOR MUST VERIFY ALL DIMENSIONS AND MEASUREMENTS INCLUDED ON DESIGN DOCUMENTS HEREIN AND MUST NOT SCALE OFF THE DRAWINGS DUE TO POTENTIAL PRINTING INACCURACIES. ALL DIMENSIONS AND MEASUREMENTS ARE TO BE CHECKED AND CONFIRMED BY THE GENERAL CONTRACTOR PRIOR TO PREPARATION OF SHOP DRAWINGS, FABRICATION/ORDERING OF PARTS AND MATERIALS AND CONSTRUCTION OF SITE WORK. SITE PLAN DRAWINGS ARE NOT INTENDED AS SURVEY DOCUMENTS. DIMENSIONS SUPERSEDE GRAPHICAL REPRESENTATIONS. THE CONTRACTOR MUST MAKE CONTRACTOR'S OWN MEASUREMENTS FOR LAYOUT OF IMPROVEMENTS.
10. THE OWNER AND CONTRACTOR MUST BE FAMILIAR WITH AND RESPONSIBLE FOR THE PROCUREMENT OF ANY AND ALL CERTIFICATIONS REQUIRED FOR THE ISSUANCE OF A CERTIFICATE OF OCCUPANCY.
11. WHEN INCLUDED AS ONE OF THE DESIGN DOCUMENTS, THE GEOTECHNICAL REPORT, SPECIFICATIONS AND RECOMMENDATIONS SET FORTH THEREIN ARE A PART OF THE REQUIRED CONSTRUCTION DOCUMENTS AND, IN CASE OF CONFLICT, DISCREPANCY OR AMBIGUITY, THE MORE STRINGENT REQUIREMENTS AND/OR RECOMMENDATIONS CONTAINED IN: (A) THE PLANS; AND (B) THE GEOTECHNICAL REPORT AND RECOMMENDATIONS, MUST TAKE PRECEDENCE. THE CONTRACTOR MUST IMMEDIATELY NOTIFY OWNER, ARCHITECT AND PROFESSIONAL OF RECORD AND BOHLER, IN WRITING, OF ANY SUCH CONFLICT, DISCREPANCY OR AMBIGUITY BETWEEN THE GEOTECHNICAL REPORT AND PLANS AND SPECIFICATIONS, PRIOR TO PREPARING ANY FURTHER WORK. IF A GEOTECHNICAL REPORT WAS NOT CREATED, THEN THE CONTRACTOR MUST FOLLOW AND COMPLY WITH ALL OF THE REQUIREMENTS OF ANY AND ALL MUNICIPAL, COUNTY, STATE, AND FEDERAL LAWS AND APPLICABLE SPECIFICATIONS WHICH HAVE JURISDICTION OVER THIS PROJECT.
12. PROFESSIONAL OF RECORD AND BOHLER ARE NEITHER LIABLE NOR RESPONSIBLE FOR ANY SUBSURFACE CONDITIONS AND FURTHER, HAS NO LIABILITY FOR ANY HAZARDOUS MATERIALS, HAZARDOUS SUBSTANCES, OR POLLUTANTS ON, ABOUT OR UNDER THE PROPERTY.
13. THE CONTRACTOR IS RESPONSIBLE FOR INSTALLING AND MAINTAINING ALL REQUIRED SHORING AND ALL SHORING REQUIRED DURING EXCAVATION (TO BE PERFORMED IN ACCORDANCE WITH CURRENT OSHA STANDARDS) AND ANY ADDITIONAL PRECAUTIONS TO BE TAKEN TO ASSURE THE STABILITY OF ADJACENT, NEARBY AND CONTIGUOUS STRUCTURES AND PROPERTIES. ALL OF THIS WORK IS TO BE PERFORMED AT CONTRACTOR'S SOLE COST AND EXPENSE.
14. THE CONTRACTOR MUST EXERCISE EXTREME CAUTION WHEN PERFORMING ANY WORK ACTIVITIES ADJACENT TO PAVEMENT, STRUCTURES, ETC. WHICH ARE TO REMAIN EITHER FOR AN INTERIM PHASE OR AS PART OF THE FINAL CONDITION. THE CONTRACTOR IS RESPONSIBLE FOR TAKING ALL APPROPRIATE MEASURES REQUIRED TO ENSURE THE STRUCTURAL STABILITY OF SIDEWALKS AND PAVEMENT, UTILITIES, BUILDINGS, AND INFRASTRUCTURE WHICH ARE TO REMAIN, AND TO PROVIDE A SAFE WORK AREA FOR THIRD PARTIES, PEDESTRIANS AND ANYONE INVOLVED WITH THE PROJECT.
15. DEBRIS MUST NOT BE BURIED ON THE SUBJECT SITE. ALL DEMOLITION AND CONSTRUCTION WASTES, UNSUITABLE EXCAVATED MATERIAL, EXCESS SOIL AND DEBRIS (SOLID WASTE) MUST BE DISPOSED OF IN ACCORDANCE WITH THE REQUIREMENTS OF ANY AND ALL MUNICIPAL, COUNTY, STATE, AND FEDERAL LAWS AND APPLICABLE CODES WHICH HAVE JURISDICTION OVER THIS PROJECT OR OVER THE CONTRACTOR.
16. IT IS THE CONTRACTOR'S SOLE RESPONSIBILITY TO MAINTAIN RECORDS TO DEMONSTRATE PROPER AND FULLY COMPLIANT DISPOSAL ACTIVITIES, TO BE PROMPTLY PROVIDED TO THE OWNER UPON REQUEST.
17. THE CONTRACTOR MUST REPAIR, AT CONTRACTOR'S SOLE COST, ALL DAMAGE DONE TO ANY NEW OR EXISTING CONSTRUCTION OR PROPERTY DURING THE COURSE OF CONSTRUCTION, INCLUDING BUT NOT LIMITED TO DRAINAGE, UTILITIES, PAVEMENT, STRIPING, CURBS, ETC. AND MUST REPAIR ALL COSTS ASSOCIATED WITH SAME TO INCLUDE, BUT NOT BE LIMITED TO, REDESIGN, RE-SURVEY, RE-PERMITTING AND CONSTRUCTION. THE CONTRACTOR IS RESPONSIBLE FOR AND MUST REPLACE ALL SIGNAL INTERCONNECTION CABLE, WIRING CONDUITS, AND ANY UNDERGROUND ACCESSORY EQUIPMENT DAMAGED DURING CONSTRUCTION AND MUST BEAR ALL COSTS ASSOCIATED WITH SAME. THE REPAIR OF ANY AND ALL NEW OR EXISTING CONSTRUCTION OR PROPERTY MUST RESTORE SUCH CONSTRUCTION OR PROPERTY TO A CONDITION EQUIVALENT TO OR BETTER THAN THE CONDITIONS PRIOR TO THE COMMENCEMENT OF CONSTRUCTION AND IN CONFORMANCE WITH THE PLANS AND ALL APPLICABLE RULES, REGULATIONS, STATUTORY REQUIREMENTS AND STATUTES. THE CONTRACTOR MUST BEAR ALL COSTS ASSOCIATED WITH SAME. THE CONTRACTOR MUST, PROMPTLY, DOCUMENT ALL EXISTING DAMAGE AND NOTIFY, IN WRITING, THE OWNER AND THE CONSTRUCTION MANAGER PRIOR TO THE START OF CONSTRUCTION.
18. THE PROFESSIONAL OF RECORD AND BOHLER ARE NOT RESPONSIBLE FOR AND HAVE NO CONTRACTUAL, LEGAL OR OTHER RESPONSIBILITIES FOR JOB SITE SAFETY OR JOB SITE SUPERVISION, OR ANYTHING RELATED TO SAME. THE PROFESSIONAL OF RECORD AND BOHLER HAVE NOT BEEN RETAINED TO PERFORM OR TO BE RESPONSIBLE FOR JOB SITE SAFETY, SAME BEING WHOLLY OUTSIDE OF PROFESSIONAL OF RECORD'S AND BOHLER SERVICES AS RELATED TO THE PROJECT. THE PROFESSIONAL OF RECORD AND BOHLER ARE NOT RESPONSIBLE TO IDENTIFY OR REPORT ANY JOB SITE SAFETY ISSUES OR ANY JOB SITE CONDITIONS, AT ANY TIME.
19. THE CONTRACTOR MUST IMMEDIATELY IDENTIFY IN WRITING, TO THE PROFESSIONAL OF RECORD AND BOHLER , ANY DISCREPANCIES THAT MAY OR COULD AFFECT THE PUBLIC SAFETY, HEALTH OR GENERAL WELFARE, OR PROJECT COST. IF THE CONTRACTOR PROCEEDS WITH CONSTRUCTION WITHOUT PROVIDING PROPER WRITTEN NOTIFICATION AS DESCRIBED ABOVE, IT WILL BE AT THE CONTRACTOR'S OWN RISK AND, FURTHER, THE CONTRACTOR MUST INDEMNIFY, DEFEND AND HOLD HARMLESS THE PROFESSIONAL OF RECORD AND BOHLER FOR ANY AND ALL DAMAGES, COSTS, INJURIES, ATTORNEY'S FEES AND THE LIKE RELATED TO SAME INCLUDING BUT NOT LIMITED TO, ANY CLAIMS MADE BY ANY AND ALL THIRD PARTY AND FIRST PARTY CLAIMS
20. THE PROFESSIONAL OF RECORD AND BOHLER ARE NOT RESPONSIBLE FOR ANY INJURY OR DAMAGES RESULTING FROM THE CONTRACTOR'S FAILURE TO BUILD OR CONSTRUCT IN STRICT ACCORDANCE WITH THE APPROVED PLANS, AND CURRENT CODES, RULES, STATUTES AND THE LIKE. IF THE CONTRACTOR AND/OR OWNER FAIL TO BUILD OR CONSTRUCT IN STRICT ACCORDANCE WITH APPROVED PLANS, RULES, STATUTES, CODES AND THE LIKE, THE CONTRACTOR AND OWNER MUST, JOINTLY, SEPARATELY, AND SEVERALLY, AGREE TO INDEMNIFY, DEFEND AND HOLD HARMLESS FROM AND FROM ALL INJURIES, CLAIMS AND DAMAGES THAT PROFESSIONAL OF RECORD AND BOHLER HARMLESS FOR AND FROM ALL INJURIES, CLAIMS AND DAMAGES THAT PROFESSIONAL OF RECORD AND BOHLER SUFFER AND ANY AND ALL COSTS THAT PROFESSIONAL OF RECORD AND BOHLER INCUR AS RELATED TO SAME.
21. ALL CONTRACTORS MUST CARRY AT LEAST THE MINIMUM AMOUNT OF THE SPECIFIED AND COMMERCIALLY REASONABLE STATUTORY WORKER'S COMPENSATION INSURANCE, EMPLOYER'S LIABILITY INSURANCE AND COMMERCIAL GENERAL LIABILITY INSURANCE (CGL) INCLUDING ALSO ALL UMBRELLA COVERAGES. ALL CONTRACTORS MUST HAVE THEIR CGL POLICIES ENDORSED TO NAME BOHLER , AND ITS PAST, PRESENT AND FUTURE OWNERS, OFFICERS, DIRECTORS, PARTNERS, SHAREHOLDERS, MEMBERS, PRINCIPALS, COMMISSIONERS, AGENTS, SERVANTS, EMPLOYEES, AFFILIATES, SUBSIDIARIES, AND RELATED ENTITIES, AND ITS SUBCONTRACTORS AND SUBCONSULTANTS AS ADDITIONAL NAMED INSUREDS AND TO PROVIDE CONTRACTUAL LIABILITY COVERAGE SUFFICIENT TO INSURE (DEFEND, IF APPLICABLE) AND HOLD HARMLESS THE CONTRACTUAL OBLIGATIONS ASSUMED AND AGREED TO BY THE CONTRACTOR HEREIN. ALL CONTRACTORS MUST FURNISH BOHLER WITH CERTIFICATIONS OF INSURANCE OR CERTIFICATES OF INSURANCE AS EVIDENCE OF THE REQUIRED INSURANCE PRIOR TO COMMENCING ANY WORK AND MUST PROVIDE NOTICE PRIOR TO ANY CANCELLATION OF EACH POLICY DURING THE ENTIRE PERIOD OF CONSTRUCTION AND FOR TWO YEARS AFTER THE COMPLETION OF CONSTRUCTION AND AFTER ALL PERMITS ARE ISSUED, WHICHEVER DATE IS LATER. IN ADDITION, ALL CONTRACTORS AGREE THAT THEY WILL TO THE FULLEST EXTENT PERMITTED UNDER THE LAW, INDEMNIFY, DEFEND AND HOLD HARMLESS BOHLER AND ITS PAST, PRESENT AND FUTURE OWNERS, OFFICERS, DIRECTORS, PARTNERS, SHAREHOLDERS, MEMBERS, PRINCIPALS, COMMISSIONERS, AGENTS, SERVANTS, EMPLOYEES, AFFILIATES, SUBSIDIARIES, AND RELATED ENTITIES, AND ITS SUBCONTRACTORS AND SUBCONSULTANTS AT A CONSTRUCTION/PROJECT SITE (HEREIN "BOHLER PARTIES"), RELIEVES OR WILL RELIEVE THE CONTRACTOR OF ANY AND FROM CONSTRUCTION MEANS, METHODS, SEQUENCING, TECHNIQUES OR PROCEDURES NECESSARY FOR PERFORMING, OVERSEEING, SUPERINTENDING AND COORDINATING THE WORK IN ACCORDANCE WITH THE CONTRACT DOCUMENTS AND COMPLIANCE WITH ALL HEALTH AND SAFETY PRECAUTIONS REQUIRED BY ANY REGULATORY AGENCIES HAVING JURISDICTION OVER THE PROJECT AND/OR PROPERTY. BOHLER PARTIES HAVE NO AUTHORITY TO EXERCISE ANY CONTROL OVER (OR ANY RESPONSIBILITY FOR) ANY CONSTRUCTION, THE CONTRACTOR OR ITS EMPLOYEES RELATING TO THEIR WORK AND ANY AND ALL HEALTH AND SAFETY PROGRAMS OR PROCEDURES. THE SOLE RESPONSIBILITY FOR JOB SITE SAFETY, THE CONTRACTOR'S AND NOT INDEMNIFY, DEFEND, PROTECT AND HOLD HARMLESS BOHLER PARTIES FOR AND FROM ANY LIABILITY TO BOHLER PARTIES RESULTING FROM THE CONTRACTOR'S WORK, SERVICES AND/OR VIOLATIONS OF THIS NOTE. THESE NOTES OR ANY NOTES IN THE PLAN SET SHALL NOT BE CONSTRUED THAT CONTRACTOR MUST NAME BOHLER AS AN ADDITIONAL INSURED UNDER THE GENERAL CONTRACTOR'S POLICIES OF GENERAL LIABILITY INSURANCE AS DESCRIBED ABOVE.
22. WHEN IT IS CLEARLY AND SPECIFICALLY WITHIN BOHLER'S SCOPE OF SERVICES CONTRACT WITH THE OWNER/DEVELOPER, BOHLER WILL REVIEW OR TAKE OTHER APPROPRIATE ACTION ON THE CONTRACTOR SUBMITTALS, SUCH AS SHOP DRAWINGS, PRODUCT DATA, SAMPLES, AND OTHER DATA, WHICH THE CONTRACTOR IS REQUIRED TO SUBMIT, BUT ONLY TO THE LIMITED PURPOSE OF EVALUATING CONFORMANCE WITH THE DESIGN INTENT AND THE INFORMATION SHOWN IN THE CONSTRUCTION CONTRACT DOCUMENTS. CONSTRUCTION MEANS AND METHODS ANDOR TECHNIQUES OR PROCEDURES, COORDINATION OF THE WORK WITH OTHER TRADES, AND CONSTRUCTION SAFETY PRECAUTIONS ARE THE SOLE RESPONSIBILITY OF THE CONTRACTOR AND BOHLER'S RESPONSIBILITY IN CONNECTION WITH SUCH ITEMS IS LIMITED TO REVIEW OF SUCH ITEMS AS SHOP DRAWINGS FOR REVIEW WITH REASONABLE PROMPTNESS, AS CONDITIONS PERMIT. ANY DOCUMENT, DOCUMENTING BOHLER'S REVIEW OF A SPECIFIC ITEM OR LIMITED SCOPE, MUST NOT INDICATE THAT BOHLER HAS REVIEWED THE ENTIRE ASSEMBLY OF WHICH THE ITEM IS A COMPONENT. BOHLER IS NOT RESPONSIBLE FOR ANY DEVIATIONS FROM THE CONSTRUCTION DOCUMENTS. THE CONTRACTOR MUST, IN WRITING, PROMPTLY AND IMMEDIATELY BRING ANY DEVIATIONS FROM THE CONSTRUCTION DOCUMENTS TO BOHLER'S ATTENTION. BOHLER IS NOT REQUIRED TO REVIEW PARTIAL SUBMISSIONS OR THOSE FOR WHICH SUBMISSIONS OF CORRELATED ITEMS HAVE NOT BEEN RECEIVED.
23. IF THE CONTRACTOR DEVIATES FROM THESE PLANS AND/OR SPECIFICATIONS, INCLUDING THE NOTES CONTAINED HEREIN, WITHOUT FIRST OBTAINING THE PRIOR WRITTEN AUTHORIZATION OF THE PROFESSIONAL OF RECORD AND BOHLER FOR ALL DEVIATIONS WITHIN PROFESSIONAL OF RECORD'S SCOPE, THE CONTRACTOR IS SOLELY RESPONSIBLE FOR THE PAYMENT OF ALL COSTS INCURRED IN CORRECTING ANY WORK PERFORMED WHICH DEVIATES FROM THE PLANS, ALL FINES AND/OR PENALTIES ASSESSED WITH RESPECT THERETO AND ALL COMPENSATORY OR PUNITIVE DAMAGES RESULTING THEREFROM AND, FURTHER, MUST DEFEND, INDEMNIFY, PROTECT, AND HOLD HARMLESS THE PROFESSIONAL OF RECORD AND BOHLER PARTIES TO THE FULLEST EXTENT PERMITTED UNDER THE LAW, FOR AND FROM ALL FEES, ATTORNEYS' FEES, DAMAGES, COSTS, JUDGMENTS, CLAIMS, INJURIES, PENALTIES AND THE LIKE RELATED TO SAME.
24. THE CONTRACTOR IS RESPONSIBLE FOR A MAINTENANCE AND PROTECTING THE TRAFFIC CONTROL PLAN AND ELEMENTS IN ACCORDANCE WITH FEDERAL, STATE, AND LOCAL REQUIREMENTS, FOR ALL WORK THAT AFFECTS PUBLIC TRAVEL EITHER IN THE RIGHT OF WAY OR ON SITE. THE COST FOR THIS ITEM MUST BE INCLUDED IN THE CONTRACTOR'S PRICE AND IS THE CONTRACTOR'S SOLE RESPONSIBILITY.
25. OWNER MUST MAINTAIN AND PRESERVE ALL PHYSICAL SITE FEATURES AND DESIGN FEATURES DEPICTED ON THE PLANS AND RELATED DOCUMENTS IN STRICT ACCORDANCE WITH THE APPROVED PLAN(S) AND DESIGN; AND, FURTHER, THE PROFESSIONAL OF RECORD AND BOHLER ARE NOT RESPONSIBLE FOR ANY FAILURE TO SO MAINTAIN OR PRESERVE SITE AND/OR DESIGN FEATURES. IF OWNER FAILS TO MAINTAIN AND/OR PRESERVE ALL PHYSICAL SITE FEATURES AND/OR DESIGN FEATURES DEPICTED ON THE PLANS AND RELATED DOCUMENTS, OWNER AGREES TO INDEMNIFY AND HOLD THE PROFESSIONAL OF RECORD AND BOHLER PARTIES HARMLESS FOR ALL INJURIES, DAMAGES AND COSTS THAT PROFESSIONAL OF RECORD AND BOHLER INCUR AS A RESULT OF SAID FAILURE OR FAILURE TO PRESERVE.
26. THE CONTRACTOR IS SOLELY RESPONSIBLE FOR ENSURING THAT ALL CONSTRUCTION ACTIVITIES AND MATERIALS COMPLY WITH AND CONFORM TO APPLICABLE FEDERAL, STATE AND LOCAL RULES AND REGULATIONS, LAWS, STANDARDS, CODES, AND ALL APPLICABLE PERMITS AND APPROVALS. THE OCCUPATIONAL SAFETY AND HEALTH ACT OF 1970, (29 U.S.C. 651 ET SEQ.) AS AMENDED, AND ANY MODIFICATIONS, AMENDMENTS OR REVISIONS TO SAME.
27. THE CONTRACTOR MUST STRICTLY COMPLY WITH THE LATEST AND CURRENT OSHA STANDARDS AND REGULATIONS, AND/OR ANY OTHER AGENCY WITH JURISDICTION OVER EXCAVATION AND TRENCHING PROCEDURES. PROFESSIONAL OF RECORD AND BOHLER HAS NO RESPONSIBILITY FOR OR AS RELATED TO EXCAVATION AND TRENCHING PROCEDURES AND WORK.
28. THE CONTRACTOR AND THE OWNER MUST INSTALL ALL ELEMENTS AND COMPONENTS IN STRICT COMPLIANCE WITH AND IN ACCORDANCE WITH MANUFACTURER'S STANDARDS AND RECOMMENDATIONS AND SPECIFICATIONS. IF THE CONTRACTOR AND/OR OWNER FAIL TO DO SO, THEY AGREE TO JOINTLY, INDEPENDENTLY, SEPARATELY, COLLECTIVELY, AND SEVERALLY INDEMNIFY, DEFEND, PROTECT AND HOLD PROFESSIONAL OF RECORD AND BOHLER PARTIES HARMLESS FOR ALL INJURIES AND DAMAGES THAT PROFESSIONAL OF RECORD SUFFERS AND COSTS THAT PROFESSIONAL OF RECORD INCURS AS A RESULT OF SAID FAILURE.
29. THE CONTRACTOR IS RESPONSIBLE TO MAINTAIN AN ON-SITE STORMWATER POLLUTION PREVENTION PLAN (SWPPP) IN COMPLIANCE WITH THE ENVIRONMENTAL PROTECTION AGENCY (EPA) REQUIREMENTS OR LOCAL GOVERNING AGENCY FOR SITES WHERE ONE (1) ACRE OR MORE IS DISTURBED BY CONSTRUCTION ACTIVITIES (UNLESS THE LOCAL JURISDICTION REQUIRES A DIFFERENT THRESHOLD). THE CONTRACTOR MUST ENSURE THAT ALL ACTIVITIES, INCLUDING THOSE OF ALL SUBCONTRACTORS, ARE IN COMPLIANCE WITH THE SWPPP, INCLUDING BUT NOT LIMITED TO LOGGING ACTIVITIES (MINIMUM ONCE PER WEEK AND AFTER RAINFALL EVENTS) AND CORRECTIVE MEASURES, AS APPROPRIATE AND FURTHER, THE CONTRACTOR IS SOLELY AND COMPLETELY RESPONSIBLE FOR FAILING TO DO SO.
30. AS CONTAINED IN THESE DRAWINGS AND ASSOCIATED DOCUMENTS PREPARED BY THE PROFESSIONAL OF RECORD AND BOHLER, THE USE OF THE WORDS 'CERTIFY OR 'CERTIFICATION' CONSTITUTE(S) AN EXPRESSION ONLY OF PROFESSIONAL OPINION REGARDING THE INFORMATION WHICH IS THE SUBJECT OF THE PROFESSIONAL OF RECORD'S AND BOHLER KNOWLEDGE OR BELIEF AND IN ACCORDANCE WITH COMMON AND ACCEPTED PROCEDURE CONSISTENT WITH THE APPLICABLE STANDARDS OF PRACTICE, AND DOES NOT CONSTITUTE A WARRANTY OR GUARANTEE OF ANY NATURE OR TYPE, EITHER EXPRESSED OR IMPLIED, UNDER ANY CIRCUMSTANCES.

DEMOLITION NOTES

(Rev. 1/2023)

1. THE GENERAL NOTES MUST BE INCLUDED AS PART OF THIS ENTIRE DOCUMENT PACKAGE AND ARE PART OF THE CONTRACT DOCUMENTS. THE GENERAL NOTES ARE REFERENCED HEREIN, AND THE CONTRACTOR MUST REFER TO THEM AND FULLY COMPLY WITH THESE NOTES, IN THEIR ENTIRETY. THE CONTRACTOR MUST BE FAMILIAR WITH AND ACKNOWLEDGE FAMILIARITY WITH ALL OF THE GENERAL NOTES AND ALL OF THE PLANS' SPECIFIC NOTES.
2. THE CONTRACTOR MUST CONDUCT DEMOLITION/REMOVALS ACTIVITIES IN SUCH A MANNER AS TO ENSURE MINIMUM INTERFERENCE WITH ROADS, STREETS, SIDEWALKS, WALKWAYS, AND ALL OTHER ADJACENT FACILITIES. THE CONTRACTOR MUST OBTAIN ALL APPLICABLE PERMITS FROM THE APPROPRIATE GOVERNMENTAL AUTHORITY(IES) PRIOR TO THE COMMENCEMENT OF ANY ROAD OPENING OR DEMOLITION ACTIVITIES IN OR ADJACENT TO THE RIGHT-OF-WAY.
3. WHEN DEMOLITION-RELATED ACTIVITIES IMPACT ROADWAYS AND/OR ROADWAY RIGHT-OF-WAY, THE CONTRACTOR MUST PROVIDE TRAFFIC CONTROL AND GENERALLY ACCEPTED SAFE PRACTICES IN CONFORMANCE WITH THE CURRENT FEDERAL HIGHWAY ADMINISTRATION "MANUAL ON UNIFORM TRAFFIC CONTROL DEVICES" (MUTCD), AND THE FEDERAL, STATE, AND LOCAL REGULATIONS.
4. THE DEMOLITION (AND/OR REMOVALS) PLAN IS INTENDED TO PROVIDE GENERAL INFORMATION AND TO IDENTIFY ONLY CONDITIONS REGARDING ITEMS TO BE DEMOLISHED, REMOVED, AND/OR TO REMAIN.
   A. THE CONTRACTOR MUST ALSO REVIEW ALL CONSTRUCTION DOCUMENTS AND INCLUDE WITHIN THE DEMOLITION ACTIVITIES ALL INCIDENTAL WORK NECESSARY FOR THE CONSTRUCTION OF THE NEW SITE IMPROVEMENTS.
   B. THIS PLAN IS NOT INTENDED TO PRESCRIBE THE METHODS, MEANS, METHODS, SEQUENCING, TECHNIQUES AND PROCEDURES TO BE EMPLOYED TO ACCOMPLISH THE WORK. ALL MEANS, METHODS, SEQUENCING, TECHNIQUES AND PROCEDURES TO BE USED MUST BE IN STRICT ACCORDANCE AND CONFORMANCE WITH ALL STATE, FEDERAL, AND LOCAL JURISDICTIONAL REQUIREMENTS, INCLUDING COMPLY WITH ALL OSHA AND OTHER SAFETY PRECAUTIONS NECESSARY TO PROVIDE A SAFE WORK SITE FOR THE CONTRACTOR AND THE PUBLIC.
5. THE CONTRACTOR MUST MAINTAIN A RECORD SET OF PLANS WHICH INDICATES THE LOCATION OF EXISTING UTILITIES THAT ARE CAPPED, ABANDONED IN PLACE, OR RELOCATED DUE TO DEMOLITION ACTIVITIES. THIS RECORD DOCUMENT MUST BE PREPARED IN A NEAT AND WORKMAN-LIKE MANNER AND TURNED OVER TO THE OWNER/DEVELOPER UPON COMPLETION OF THE WORK, ALL OF WHICH AT THE CONTRACTOR'S SOLE COST.
6. THE CONTRACTOR MUST EMPTY, CLEAN AND REMOVE FROM THE SITE ALL EXISTING UNDERGROUND STORAGE TANKS, IF ENCOUNTERED, IN ACCORDANCE WITH FEDERAL, STATE, AND LOCAL REQUIREMENTS, PRIOR TO CONTINUING CONSTRUCTION IN THE AREA AROUND THE TANK WHICH EMPTYING, CLEANING AND REMOVAL ARE AT THE CONTRACTOR'S SOLE COST.

SOIL EROSION & SEDIMENT CONTROL PLAN NOTES

(Rev. 4/2023)

1. THE GENERAL NOTES MUST BE INCLUDED AS PART OF THIS ENTIRE DOCUMENT PACKAGE AND ARE PART OF THE CONTRACT DOCUMENTS. THE GENERAL NOTES ARE REFERENCED HEREIN, AND THE CONTRACTOR MUST REFER TO THEM AND FULLY COMPLY WITH THESE NOTES, IN THEIR ENTIRETY. THE CONTRACTOR MUST BE FAMILIAR WITH AND ACKNOWLEDGE FAMILIARITY WITH ALL OF THE GENERAL NOTES AND ALL OF THE PLANS' SPECIFIC NOTES.
2. EROSION CONTROL MEASURES MUST CONFORM TO THE NORTH CAROLINA GUIDELINES FOR URBAN EROSION AND SEDIMENT CONTROL UNLESS OTHERWISE NOTED, OR UNLESS THE PROFESSIONAL OF RECORD CLEARLY AND SPECIFICALLY, IN WRITING, DIRECTS OTHERWISE. INSTALLATION OF EROSION CONTROL DEVICES AND SITE WORK MUST BE PERFORMED EXACTLY AS INDICATED IN THE EROSION CONTROL NOTES.
3. THE DISTURBED LAND AREA OF THIS SITE IS APPROXIMATELY 1.15 ACRES.
4. INSTALLATION OF EROSION CONTROL DEVICES MUST BE IN ACCORDANCE WITH ALL OF THE MANUFACTURER'S RECOMMENDATIONS.
5. THE CONTRACTOR MUST INSPECT EROSION CONTROL MEASURES WEEKLY. THE CONTRACTOR MUST REMOVE ANY SILT DEPOSITS GREATER THAN 6" COLLECTED ON THE FILTER FABRIC AND/OR SILT SOCK BARRIERS AND EXCAVATE AND REMOVE ANY SILT FROM DROP INLET PROTECTION.
6. THE CONTRACTOR MUST APPLY TEMPORARY SEED AND MULCH TO ALL DISTURBED AREAS THAT WILL NOT BE BROUGHT TO FINISHED GRADE AND VEGETATED WITHIN 7 DAYS. WHEN AREAS ARE DISTURBED AFTER THE GROWING SEASON, THE CONTRACTOR MUST STABILIZE SAME WITH GEOTEXTILE FABRIC AND MULCH AS REQUIRED IN ACCORDANCE WITH BEST MANAGEMENT PRACTICES.
7. THE CONTRACTOR MUST INSTALL ADDITIONAL EROSION CONTROL MEASURES IF THE PROFESSIONAL OF RECORD SO REQUIRES, TO PREVENT ANY, INCLUDING THE INCIDENTAL, DISCHARGE OF SILT-LADEN RUNOFF FROM EXITING THE SITE.
8. THE CONTRACTOR MUST BE RESPONSIBLE FOR INSPECTING AND MAINTAINING ALL EROSION CONTROL MEASURES ON THE SITE UNTIL PERMANENT PAVING AND TURF LANDSCAPING IS ESTABLISHED. THE COSTS OF INSTALLING AND MAINTAINING THE EROSION CONTROL MEASURES MUST BE INCLUDED IN THE BID PRICE FOR THE SITE WORK AND THE CONTRACTOR IS RESPONSIBLE FOR ALL SUCH COSTS.
9. THE CONTRACTOR MUST CONTINUE TO MAINTAIN ALL EROSION CONTROL MEASURES UNTIL THE COMPLETION OF CONSTRUCTION AND THE ESTABLISHMENT OF VEGETATION.
10. THE CONTRACTOR MUST REMOVE EROSION CONTROL MEASURES, SILT AND DEBRIS AFTER ESTABLISHING PERMANENT VEGETATION COVER OR OTHER INSTALLING A DIFFERENT, SPECIFIED METHOD OF STABILIZATION.
11. THIS PLAN REPRESENTS THE MINIMUM LEVEL OF IMPLEMENTATION OF TEMPORARY EROSION AND SEDIM

NOTES:

1. THE FIRM HAS NEITHER REVIEWED, NOR RELIED UPON A TITLE COMMITMENT OR ANY TITLE REPORT IN AND WHILE PREPARING THIS SURVEY AND THE CLIENT SHOULD NOT RELY UPON THIS SURVEY AS ASSURANCE OF OWNERSHIP, AS A GUARANTEE OF MARKETABLE TITLE OR FOR DISCLOSURE OF TITLE EXCEPTIONS THAT MAY, COULD OR DO ENCUMBER THE PROPERTY. THE CLIENT MUST ENGAGE A TITLE AGENT/TITLE INSURANCE COMPANY FOR REVIEW AND CONFIRMATION OF, AND INSURANCE REGARDING MARKETABLE TITLE.
2. AREAS COMPUTED BY COORDINATE METHOD.
3. PROPERTY SHOWN HEREON IS SUBJECT TO ALL RIGHTS-OF-WAY, EASEMENTS AND RESTRICTIONS OF RECORD.
4. ALL DISTANCES SHOWN ON SURVEY ARE HORIZONTAL GROUND DISTANCES UNLESS OTHERWISE NOTED.
5. RIGHTS-OF-WAY INFORMATION IS BASED ON DEEDS AND MAPS OF RECORD.
6. NC GRID COORDINATES (NAD83) OBTAINED BY USING GPS, PER THE NCVRS NETWORK.
7. BASIS OF BEARING SHOWN HEREON IS NC GRID (NAD 83 NSRS 2011).
8. VERTICAL DATUM SHOWN HEREON IS NAVD88.
9. THE PROPERTY SHOWN HEREON IS LOCATED IN FLOODZONE "ZONE X", AREA OF MINIMAL FLOODING, PER FLOOD INSURANCE RATE MAP 3720174400K PANEL 1744 EFFECTIVE DATE JULY 19, 2022.
10. NO EVIDENCE OF RECENT EARTH MOVING WORK, BUILDING CONSTRUCTION OR BUILDING ADDITIONS OBSERVED AT THE TIME OF THE SURVEY.
11. NO EVIDENCE OF RECENT STREET OR SIDEWALK CONSTRUCTION OR REPAIRS OBSERVED AT THE TIME OF THE SURVEY.
12. EXISTING BUILDING SETBACKS SHOWN ON THE SURVEY ARE PER THE TOWN OF KNIGHTDALE UDO SECTION 6.8, UNLESS OTHERWISE NOTED.

N (NC GRID (NAD 83 NSRS 2011)) W E S

LEGEND

	LINE SURVEYED	WM	WATER METER
	LINE NOT SURVEYED	W	WATER VALVE
123	EXISTING CONTOUR		FIRE HYDRANT
X 123.45	EXISTING SPOT ELEVATION		STREET LIGHT
W	APPROX. LOC. UNDERGROUND WATER LINE PER UTILITY MARKOUT		SIGN
E	APPROX. LOC. UNDERGROUND ELEC. LINE PER UTILITY MARKOUT		MAIL BOX
FO	APPROX. LOC. UNDERGROUND FIBER OPTIC LINE PER UTILITY MARKOUT		FENCE
			AREA LIGHT
S	SANITARY MANHOLE		CLEAN OUT
	STORM DRAINAGE GRATE	O IPF	IRON PIPE FOUND
	TREE	O PKF	PK NAIL FOUND
	BUSH	O IPS	IRON PIPE SET
	TEST HOLE BORING	O PKS	PK NAIL SET
		●	COMPUTED POINT

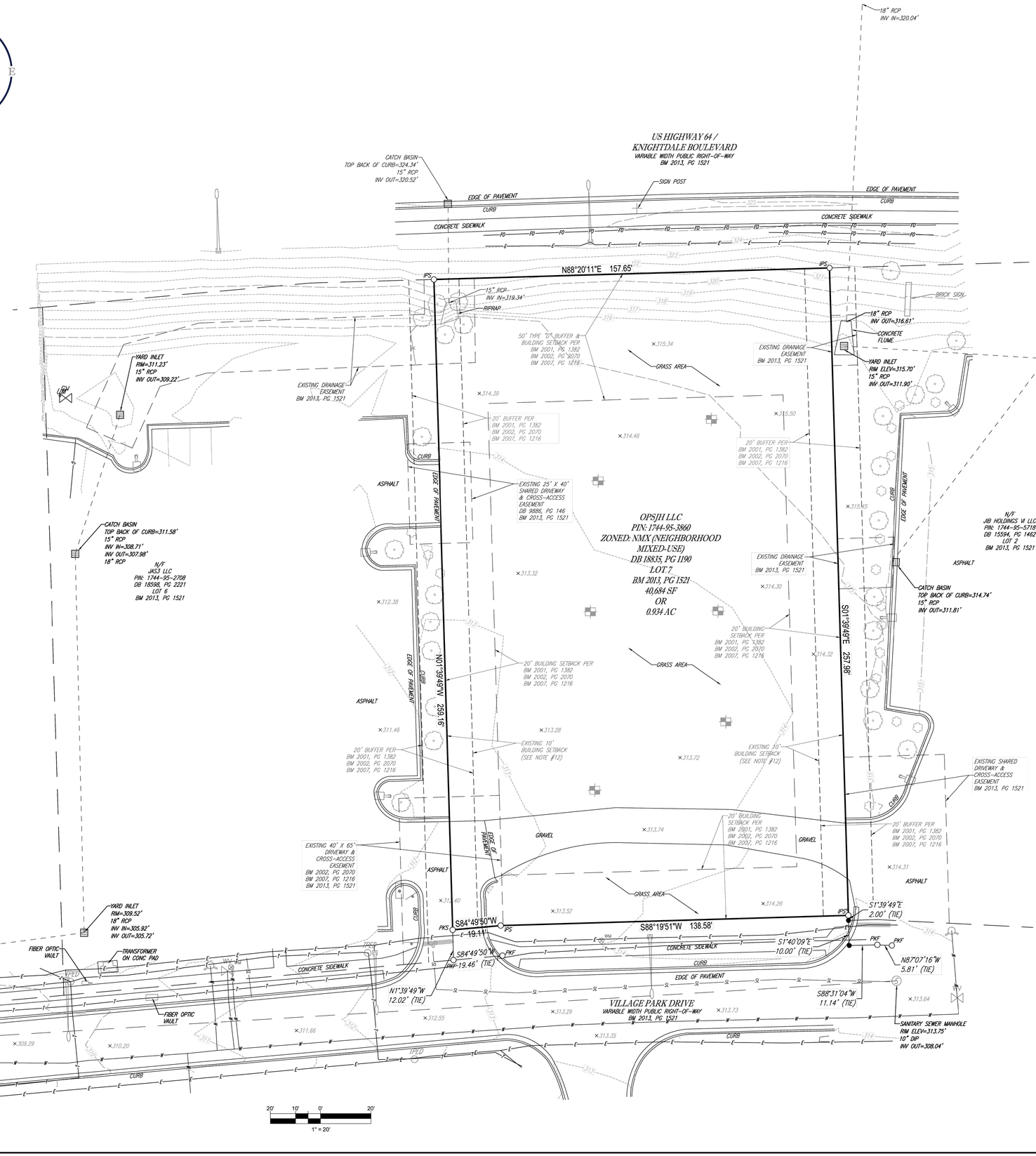

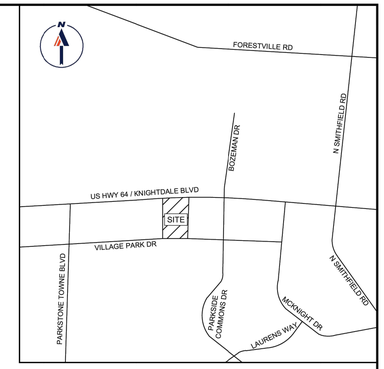

VICINITY MAP
NOT TO SCALE

REFERENCES:

DB 17729, PG 1385
DB 10999, PG 1089
DB 15594, PG 1462
DB 9886, PG 146
BM 2001, PG 424
BM 2001, PG 1382
BM 2002, PG 2070
BM 2007, PG 1216
BM 2013, PG 1521

SURVEYOR CERTIFICATION

I, THOMAS E. TEABO, PLS, HEREBY CERTIFY THAT THIS PLAT WAS DRAWN UNDER MY SUPERVISION FROM AN ACTUAL SURVEY MADE UNDER MY SUPERVISION, FROM DEED AND MAP REFERENCES AS NOTED ON SAID MAP; THAT THE BOUNDARIES NOT SURVEYED ARE CLEARLY INDICATED AS DRAWN FROM INFORMATION FROM DEED AND MAP REFERENCES AS NOTED ON SAID MAP.

THAT THE RATIO OF PRECISION OR POSITIONAL ACCURACY OF THE SURVEY AS CALCULATED IS 1: 10,000+. THAT THE BOUNDARIES NOT SURVEYED ARE SHOWN AS BROKEN LINES PLOTTED FROM INFORMATION OF RECORD; THAT THIS MAP WAS PREPARED IN ACCORDANCE WITH TITLE 21, CHAPTER 56, NCAC, AS AMENDED.

I HEREBY CERTIFY THAT THIS MAP WAS DRAWN UNDER MY SUPERVISION FROM AN ACTUAL GPS SURVEY MADE UNDER MY SUPERVISION AND THE FOLLOWING INFORMATION WAS USED TO PERFORM THE SURVEY:

(1) CLASS OF SURVEY: "CLASS A"
(2) POSITIONAL ACCURACY: 0.04'
(3) TYPE OF GPS FIELD PROCEDURE: REAL-TIME KINEMATIC NETWORKS-NCVRS
(4) DATES OF SURVEY: 12/02/2021-05/06/2025
(5) DATUM/EPOCH: NAD 83 (2011) EPOCH 2010.00
(6) PUBLISHED/FIXED-CONTROL USE: NCVRS
(7) GEOID MODEL 2012 (CONUS)
(8) COMBINED GRID FACTOR(S): 0.999913410
(9) UNITS: US SURVEY FEET

WITNESS MY ORIGINAL SIGNATURE, LICENSE NUMBER AND SEAL THIS 6TH DAY OF MAY A.D., 2025.

SURVEYOR NC L-3920

NORTH CAROLINA PROFESSIONAL SEAL L-3920 LAND SURVEYOR THOMAS E. TEABO

REVISED ON: 05/06/2025 - UPDATED OFFSITE TOPOGRAPHY

BOUNDARY & TOPOGRAPHIC SURVEY FOR

DURBAN DEVELOPMENT

PIN: 1744-95-3860
DB 18835, PG 1190

SITE ADDRESS: 4012 VILLAGE PARK DR

TOWN OF KNIGHTDALE, ST. MATTHEWS TOWNSHIP
WAKE COUNTY, NORTH CAROLINA

NCBELS: P-1132

FILE NO.	DATE	FIELD DATE	CREW CHIEF	DRAWN	REVIEWED	APPROVED	SCALE	DWG. NO.
NS211122	05/06/2025	04/16/2025	AS	DET	TET	TET	1" = 20'	1 OF 1

BOHLER

4130 PARKLAKE AVENUE, SUITE 200 RALEIGH, NORTH CAROLINA 27612 919.578.9000
www.bohlerengineering.com
■ UPSTATE NEW YORK ■ BOSTON, MA ■ NEW YORK METRO ■ WARREN, NJ ■ PHILADELPHIA/SOUTHERN NJ ■ LEHIGH VALLEY, PA ■ SOUTHEASTERN PA ■ BALTIMORE, MD ■ SOUTHERN MARYLAND ■ NORTHERN VIRGINIA ■ WASHINGTON, DC ■ CENTRAL VIRGINIA ■ CHARLOTTE, NC ■ RALEIGH, NC

BOHLER ENGINEERING, ALL RIGHTS RESERVED
THIS DRAWING IS THE PROPERTY OF BOHLER ENGINEERING AND SHALL NOT BE REPRODUCED IN WHOLE OR IN PART FOR ANY PURPOSE OTHER THAN THE ORIGINAL PROJECT OR THE PURPOSE ORIGINALLY INTENDED, WITHOUT THE WRITTEN PERMISSION OF BOHLER ENGINEERING IS PROHIBITED

a. Town Certification. This design has been reviewed by the Engineer for the Town of Knightdale, and to the best of my knowledge and belief, it conforms to the requirements established in the Standard Specifications of the Town of Knightdale.

By: _____ Date: _____
Town Engineer

These plans are approved by the Town of Knightdale and serve as construction plans for this project.

By: _____ Date: _____
Land Use Administrator

DEMOLITION ABBREVIATIONS

ABBREVIATION	DESCRIPTION
(TBA)	TO BE ABANDONED
(TBR)	TO BE REMOVED
(TBV)	TO BE VACATED
(RELO)	TO BE RELOCATED

EXISTING CONDITIONS & DEMOLITION NOTES:

1. EXISTING RIGHT-OF-WAY WIDTH OF VILLAGE PARK DRIVE AT SUBJECT PROPERTY VARIES.
2. BOUNDARY AND TOPOGRAPHIC SURVEY TO BE UTILIZED IN SATISFYING THE ENVIRONMENTAL SURVEY REQUIREMENT.

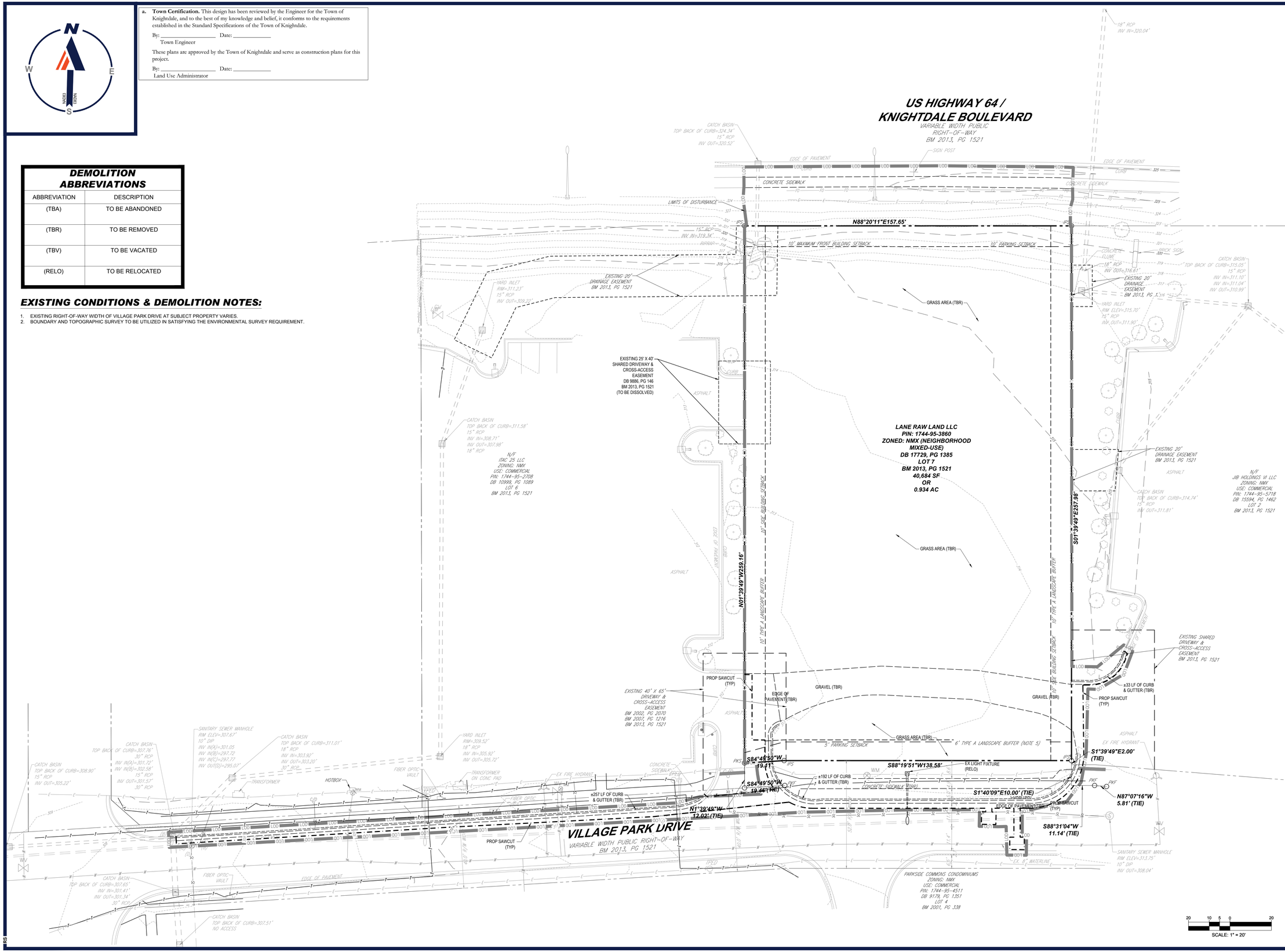

BOHLER
BOHLER ENGINEERING NC, PLLC
SITE CIVIL AND CONSULTING ENGINEERING
LAND SURVEYING
PROGRAM MANAGEMENT
LANDSCAPE ARCHITECTURE
SUSTAINABLE DESIGN
PERMITTING SERVICES
TRANSPORTATION SERVICES

THE DESIGN, IDEAS AND CONCEPTS OF THESE PLANS ARE PROPRIETARY AND SHALL NOT BE USED FOR ANY PURPOSE, IN WHOLE OR IN PART, WITHOUT THE WRITTEN AUTHORIZATION FROM BOHLER. ONLY APPROVED AND SEALED PLANS SHALL BE UTILIZED FOR CONSTRUCTION PURPOSES. © BOHLER, PLLC

REVISIONS

REV	DATE	COMMENT	DRAWN BY / CHECKED BY
1	05/23/25	MASTER PLAN COMMENTS	RBS/CC / OAK
2	08/19/25	CONSTRUCTION DRAWINGS	RBS / EM/OAK

811 Know what's below. Call before you dig.
ALWAYS CALL 811
It's fast. It's free. It's the law.

MUNICIPAL REVIEW

THIS DRAWING IS INTENDED FOR MUNICIPAL AND/OR AGENCY REVIEW AND APPROVAL. IT IS NOT INTENDED AS A CONSTRUCTION DOCUMENT UNLESS INDICATED OTHERWISE.

PROJECT No.: NCB230070.00
DRAWN BY: CC/RBS
CHECKED BY: OAK
DATE: 04/23/2025
CAD I.D.:

PROJECT:

CONSTRUCTION PLANS

FOR

CHAMBLISS & ABIL CONTRACTORS, INC.

PROPOSED DEVELOPMENT

4012 VILLAGE PARK DRIVE
KNIGHTDALE, NC 27545
WAKE COUNTY

BOHLER
BOHLER ENGINEERING NC, PLLC
NCBELS P-1132
4130 PARKLAKE AVENUE, SUITE 200
RALEIGH, NC 27612
Phone: (919) 578-9000
NC@BohlerEng.com

NORTH CAROLINA PROFESSIONAL ENGINEER SEAL 065421 ENGINEERING RIVER A. KAILEY 08/19/2025

SHEET TITLE:

EXISTING CONDITIONS AND DEMOLITION PLAN

SHEET NUMBER:

C-201

REVISION 2 - 08/19/25

Aug 19, 2025
\\BOHLERENG.NET\SHARES\NC-PROJECTS\2023\NCB230070.00\LAND DEVELOPMENT\CAD\DRAWINGS\PLAN SETS\NCB230070-DEMO-0-----LAYOUT, C-201 DEMO
RBS

PAVEMENT LEGEND

- DELINEATES PROPOSED STANDARD DUTY ASPHALT
- DELINEATES PROPOSED STANDARD SIDEWALK
- DELINEATES PROPOSED HEAVY DUTY CONCRETE
- DELINEATES PROPOSED HEAVY DUTY ASPHALT

SITE PLAN & ZONING NOTES:

1. SITE ADDRESS: 4012 VILLAGE PARK DRIVE KNIGHTDALE, NC 27545
2. OWNER: OPSJH LLC (252) 883-6216 821 COUNTRY CLUB ROAD ROCKY MOUNT, NC 27804
3. PIN: 1744-95-3860
4. SITE ACREAGE: 0.934 AC
5. ZONING: NMX
6. LAND USE: EXISTING LAND USE: VACANT PROPOSED LAND USE: MEDICAL OFFICE
7. NATURAL DEVELOPMENT CONSTRAINTS: N/A
8. PROPOSED BUILDING AREA: 14,038 SF (7,019 SF PER FLOOR)
9. VEHICLE PARKING (SEC. 7.1.G.2.c.xiv.):
   - MAXIMUM PARKING ALLOWED: 5.5 SPACES PER 1,000 GFA; 5.5 SPACES * (14,038 SF / 1000 SF) = 78 SPACES
   - MINIMUM PARKING REQUIRED: ½ MAXIMUM; 78 SPACES / 2 = 39 SPACES
   - PROPOSED PARKING: 46 SPACES
   - REQUIRED BICYCLE PARKING: 1 PER EVERY 10 PARKING SPACES; 46 SPACES / 10 SPACES = 5 SPACES
   - PROPOSED BICYCLE PARKING: 6 SPACES
   - REQUIRED EV PARKING: 1 PER EVERY 40 SPACES, MIN 2 SPACES; 2 SPACES
   - PROPOSED EV PARKING: 2 SPACES
10. REQUIRED BUILDING SETBACKS (SEC 6.8):
    - 10.1. FRONT: 0' MIN, 10' MAX
    - 10.2. SIDE: 10'
    - 10.3. REAR: 0'
11. PROVIDED BUILDING SETBACKS
    - 11.1. FRONT: 10'
    - 11.2. SIDE: 16.3'
    - 11.3. REAR: 178.3'
12. REQUIRED PARKING SETBACKS (SEC 6.8):
    - 12.1. FRONT: PARKING PROHIBITED
    - 12.2. SIDE: 0'
    - 12.3. REAR: 5'
13. PROVIDED PARKING SETBACKS:
    - 13.1. FRONT: N/A
    - 13.2. SIDE: 11'
    - 13.3. REAR: 11'
14. GATHERING SPACE (SEC 6.8):
    - 14.1. REQUIRED: 1 SF PER 25 SF OF GFA OR 500 SF, WHICHEVER IS LESS; 14,038 SF / 25 SF = 562 SF
    - 14.2. PROVIDED: 570 SF

SITE PLAN NOTES:

1. ALL PAVEMENT MARKINGS, INCLUDING TRAFFIC CONTROL, STOP BARS, FIRE LANES, CROSSWALKS, ETC. SHALL BE MADE WITH REFLECTORIZED THERMOPLASTIC STRIPING WITH A MINIMUM THICKNESS IN ACCORDANCE WITH NCDOT STANDARD SPECIFICATIONS FOR ROADS & STRUCTURES
2. ALL PROPOSED SIGNAGE IS REVIEWED AND APPROVED THROUGH A SEPARATE SIGN PERMIT REVIEW PROCESS. ALL SIGNAGE MUST COMPLY WITH CHAPTER 8 OF THE UDO
3. TYPE A LANDSCAPE BUFFERS ARE FOR VEHICULAR SCREENING FROM STREET RIGHT-OF-WAYS AND ADJACENT PROPERTIES. THIS ADMINISTRATIVE FLEXIBILITY WAS GRANTED BY THE TOWN VIA EMAIL ON 4/17. THE LAND USE ADMINISTRATOR RESERVES THE RIGHT TO REQUIRE ADDITIONAL VEGETATION TO BE PLANTED PRIOR TO CERTIFICATE OF OCCUPANCY TO MEET THE PERFORMANCE STANDARDS OF THE TYPE A BUFFER
4. VILLAGE PARK DRIVE WILL BE CONSTRUCTED TO THE URBAN MAIN STREET ULTIMATE CROSS-SECTION. THE FINAL DESIGN OF VILLAGE PARK DRIVE ADJACENT TO THE SITE WILL BE DETERMINED PRIOR TO CONSTRUCTION DRAWING APPROVAL
5. ADMINISTRATIVE APPROVAL IS REQUESTED IN ACCORDANCE WITH UDO SECTION 7.4.B.2 TO REDUCE THE WIDTH OF THE 10' TYPE A LANDSCAPE BUFFER TO 6'

a. Town Certification. This design has been reviewed by the Engineer for the Town of Knightdale, and to the best of my knowledge and belief, it conforms to the requirements established in the Standard Specifications of the Town of Knightdale.

By: _____ Date: _____
Town Engineer

These plans are approved by the Town of Knightdale and serve as construction plans for this project.

By: _____ Date: _____
Land Use Administrator

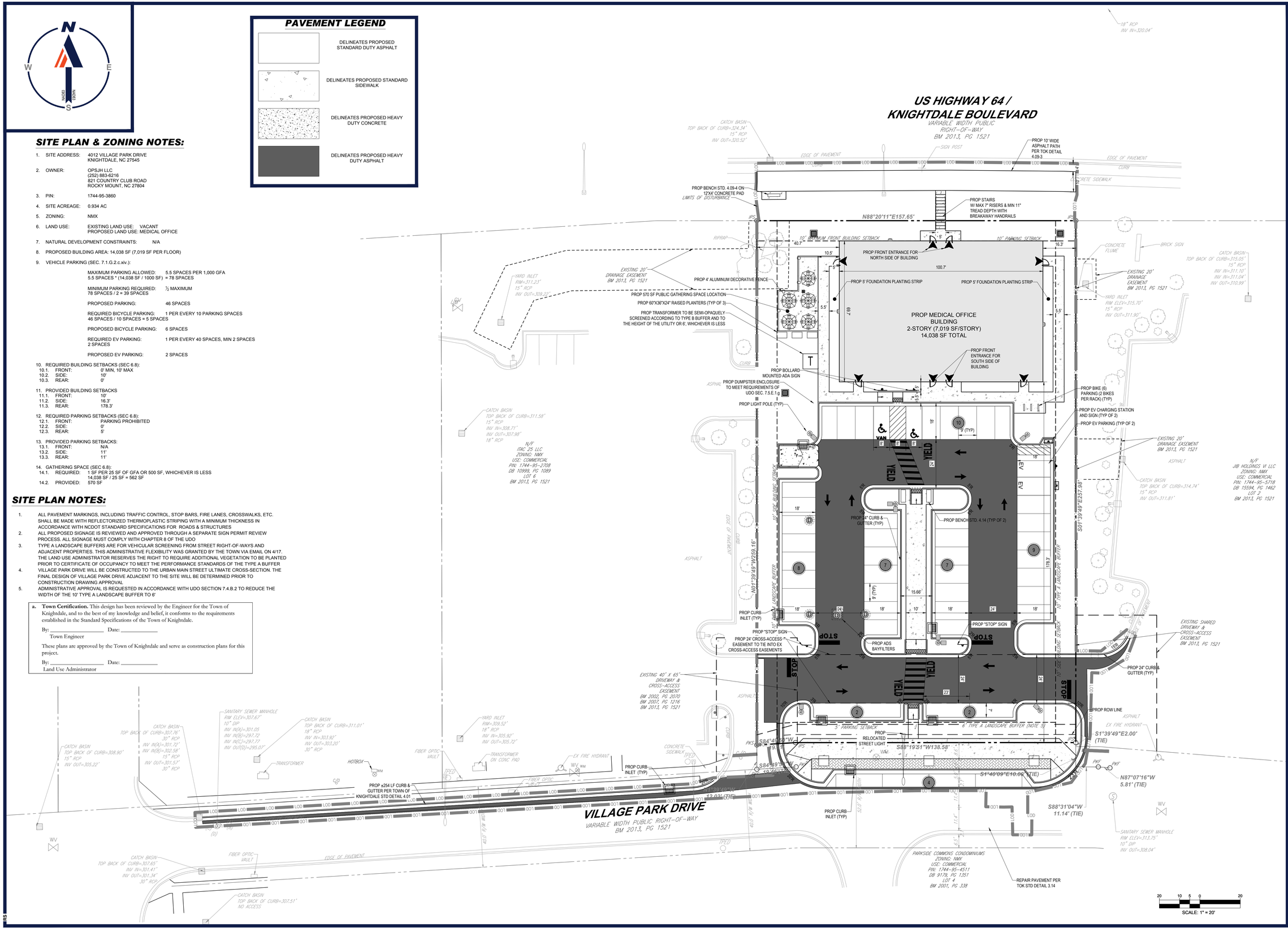

BOHLER
BOHLER ENGINEERING NC, PLLC
SITE CIVIL AND CONSULTING ENGINEERING
LAND SURVEYING
PROGRAM MANAGEMENT
LANDSCAPE ARCHITECTURE
SUSTAINABLE DESIGN
PERMITTING SERVICES
TRANSPORTATION SERVICES

THE BOHLER COLOR DESIGN AND CONTENT OF THESE PLANS IS PROPRIETARY AND LEGAL IN NATURE. NOT TO BE USED OR COPIED FOR ANY PURPOSE, IN WHOLE OR IN PART, WITHOUT THE EXPRESS WRITTEN AUTHORIZATION FROM BOHLER. ONLY APPROVED AND SEALED PLANS SHALL BE UTILIZED FOR CONSTRUCTION PURPOSES.

REVISIONS

REV	DATE	COMMENT	DRAWN BY / CHECKED BY
1	05/23/25	MASTER PLAN COMMENTS	RBS/CC OAK
2	08/19/25	CONSTRUCTION DRAWINGS	RBS EM/OAK

811 Know what's below. Call before you dig.
ALWAYS CALL 811
It's fast. It's free. It's the law.

MUNICIPAL REVIEW

THIS DRAWING IS INTENDED FOR MUNICIPAL AND/OR AGENCY REVIEW AND APPROVAL. IT IS NOT INTENDED AS A CONSTRUCTION DOCUMENT UNLESS INDICATED OTHERWISE.

PROJECT No.:	NCB230070.00
DRAWN BY:	CC/RBS
CHECKED BY:	OAK
DATE:	04/23/2025
CAD I.D.:	

PROJECT:

CONSTRUCTION PLANS

FOR

CHAMBLISS & BABIL CONTRACTORS, INC.

PROPOSED DEVELOPMENT

4012 VILLAGE PARK DRIVE
KNIGHTDALE, NC 27545
WAKE COUNTY

BOHLER
BOHLER ENGINEERING NC, PLLC
NCBELS P-1132
4130 PARKLAKE AVENUE, SUITE 200
RALEIGH, NC 27612
Phone: (919) 578-9000
NC@BohlerEng.com

NORTH CAROLINA PROFESSIONAL ENGINEER SEAL 036542 STEVEN A. KALT 08/19/2025

SHEET TITLE:

SITE PLAN

SHEET NUMBER:

C-301

REVISION 2 - 08/19/25

Aug 19, 2025
\\BOHLERENG.NET\SHARES\NC-PROJECTS\2022\NCB230070.00\LAND DEVELOPMENT\CAD\DRAWINGS\PLAN SETS\NCB230070-SITE-0---LAYOUT C-301 SITE RBS

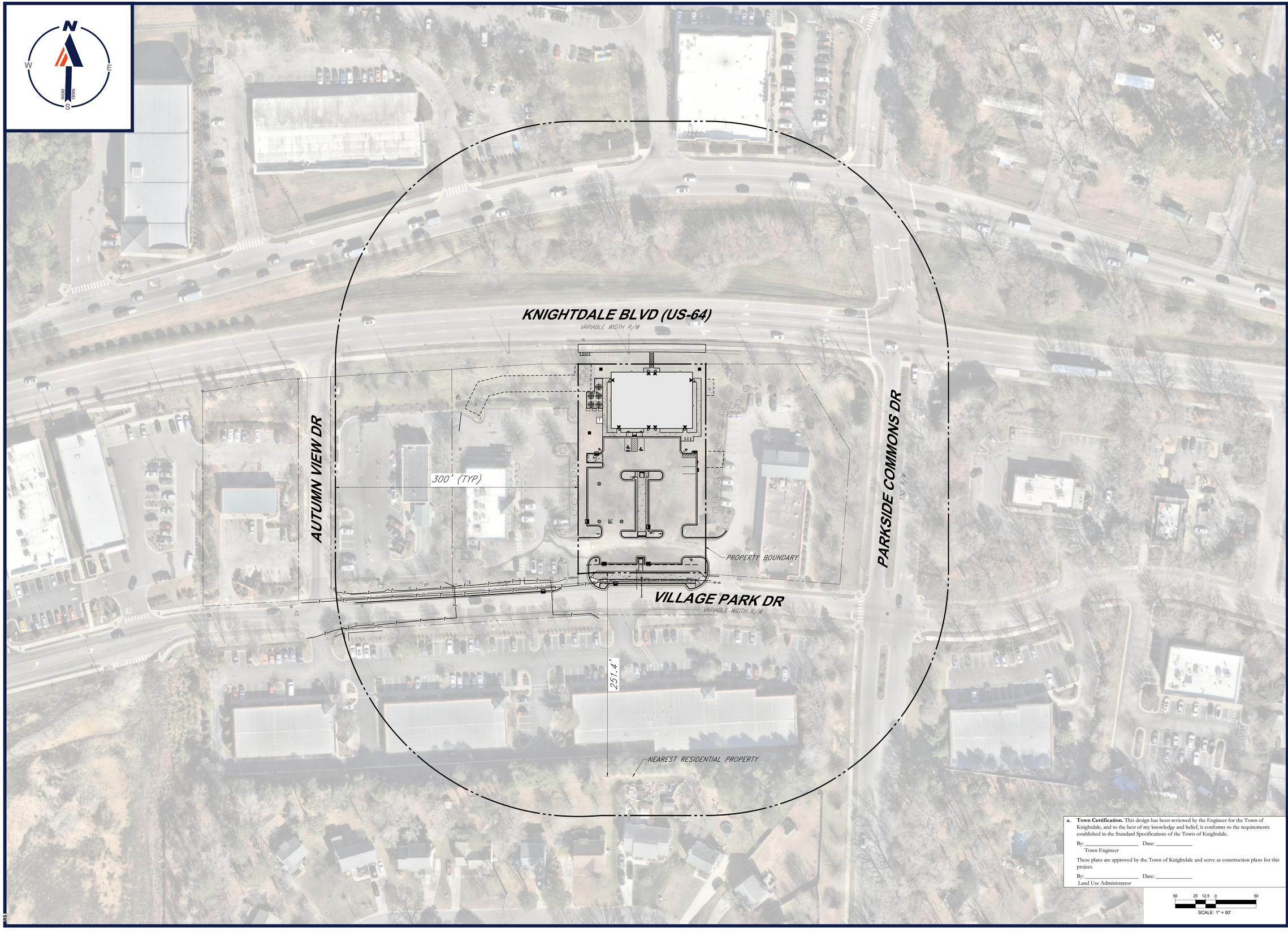

a. Town Certification. This design has been reviewed by the Engineer for the Town of Knightdale, and to the best of my knowledge and belief, it conforms to the requirements established in the Standard Specifications of the Town of Knightdale.

By: _____ Date: _____
Town Engineer

These plans are approved by the Town of Knightdale and serve as construction plans for this project.

By: _____ Date: _____
Land Use Administrator

50 25 12.5 0 50
SCALE: 1" = 50'

Aug 19, 2025
I:\BOHLER\NC\SHARES\NC-PROJECTS\2023\NCB230070.00\LAND DEVELOPMENT\CAD\DRAWINGS\PLAN SETS\NCB230070-SITE-0---LAYOUT, C-302 WMAP
RS

BOHLER™
BOHLER ENGINEERING NC, PLLC
SITE CIVIL AND CONSULTING ENGINEERING
LAND SURVEYING
PROGRAM MANAGEMENT
LANDSCAPE ARCHITECTURE
SUSTAINABLE DESIGN
PERMITTING SERVICES
TRANSPORTATION SERVICES

THE WORK CIVIL DESIGN AND CONTENT OF THESE PLANS, SPECIFICATIONS AND DETAILS, NOT BE EXPOSED OR USED FOR ANY PURPOSE, WITHOUT THEIR WRITTEN AUTHORIZATION FROM BOHLER. ONLY APPROVED AND SEALED PLANS SHALL BE UTILIZED FOR CONSTRUCTION PURPOSES.

REVISIONS

REV	DATE	COMMENT	DRAWN BY / CHECKED BY
1	05/23/25	MASTER PLAN COMMENTS	RBS/CC
			OAK
2	08/19/25	CONSTRUCTION DRAWINGS	RBS
			EM/OAK

811
Know what's **below.**
Call before you dig.
ALWAYS CALL 811
It's fast. It's free. It's the law.

MUNICIPAL REVIEW

THIS DRAWING IS INTENDED FOR MUNICIPAL AND/OR AGENCY REVIEW AND APPROVAL. IT IS NOT INTENDED AS A CONSTRUCTION DOCUMENT UNLESS INDICATED OTHERWISE.

PROJECT No.:	NCB230070.00
DRAWN BY:	CC/RBS
CHECKED BY:	OAK
DATE:	04/23/2025
CAD I.D.:	

PROJECT:

CONSTRUCTION PLANS

FOR

CHAMBLISS & BABIL CONTRACTORS, INC.

PROPOSED DEVELOPMENT

4012 VILLAGE PARK DRIVE
KNIGHTDALE, NC 27545
WAKE COUNTY

BOHLER
BOHLER ENGINEERING NC, PLLC
NCBELS P-1132
4130 PARKLAKE AVENUE, SUITE 200
RALEIGH, NC 27612
Phone: (919) 578-9000
NC@BohlerEng.com

NORTH CAROLINA PROFESSIONAL SEAL 036542 ENGINEER TYLER A. KALT
08/19/2025

SHEET TITLE:

VICINITY MAP

SHEET NUMBER:

C-302

REVISION 2 - 08/19/25

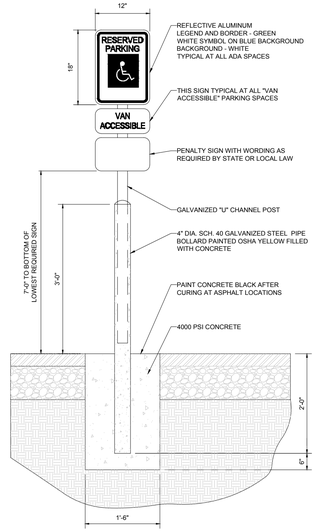

NOTE:
ONE AT EACH ADA SPACE. WHERE ADA SPACES FACE EACH OTHER WITHOUT WALKWAY, THERE SHALL BE ONE POST WITH SIGNS MOUNTED BOTH SIDES

BOLLARD MOUNTED ADA PARKING SIGN DETAIL

NOT TO SCALE

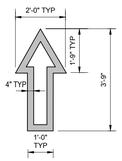

NOTES:
1. ALL TRAFFIC FLOW ARROWS TO BE REFLECTIVE WHITE PAINT PER SPECS.

TRAFFIC FLOW ARROW

NOT TO SCALE (NE-S050302 - 10/2024)

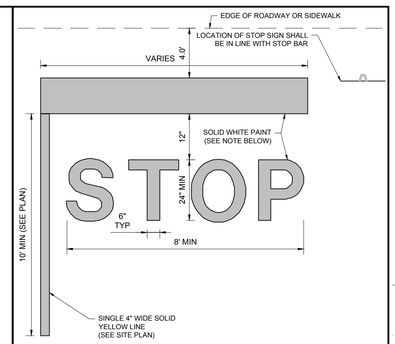

STOP BAR

NOT TO SCALE (MS-S050301 - 07/2024)

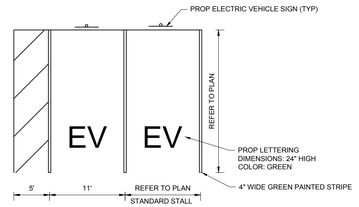

NOTES:
1. THE LAYOUT AND NUMBER OF PARKING SPACES VARIES. REFER TO PLAN FOR LOCATION AND CONFIGURATION.
2. STALL DIMENSIONS ARE MEASURED TO THE CENTERLINE OF THE PAINTED STRIPE.
3. REFER TO PLAN FOR EV EQUIPMENT PLACEMENT AND PROTECTION.
4. THE LOWEST SIGN SHALL BE MOUNTED APPROXIMATELY 60" ABOVE THE PARKING LOT OR SIDEWALK SURFACE WHEN SIGN IS PARALLEL TO SIDEWALK AND APPROXIMATELY 84" ABOVE THE PARKING LOT OR SIDEWALK WHEN THE SIGN IS PERPENDICULAR TO THE SIDEWALK OR IN AN AREA OF PEDESTRIAN CIRCULATION.

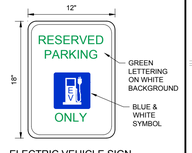

ELECTRIC VEHICLE SIGN

ELECTRIC VEHICLE CHARGING PARKING STRIPING AND SIGNAGE (EV LETTERS ONLY)

NOT TO SCALE (BE-S050203 - 04/2024)

NOTE:
1. WORDS AND ARROWS FOR DRIVEWAYS SHALL BE APPLIED ACCORDING TO REQUIREMENTS AS OUTLINED IN SECTION 3B OF THE MANUAL ON UNIFORM TRAFFIC CONTROL DEVICES FOR STREET AND HIGHWAYS.
2. THESE WORDS AND ARROWS ARE TO BE PAINTED REFLECTIVE WHITE.

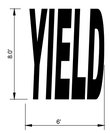

"YIELD" PAVEMENT MARKING

N.T.S.

DTYIELDM	12/04/01	

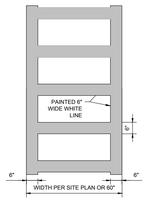

CROSSWALK LADDER

NOT TO SCALE (NE-S050401 - 07/2024)

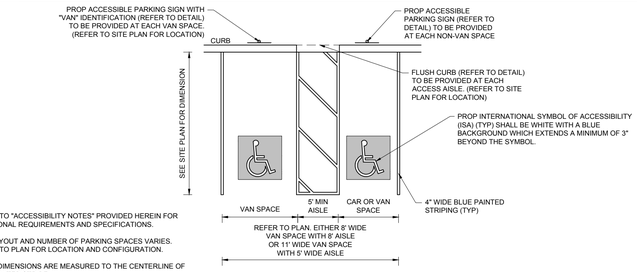

NOTE:
1. REFER TO "ACCESSIBILITY NOTES" PROVIDED HEREIN FOR ADDITIONAL REQUIREMENTS AND SPECIFICATIONS.
2. THE LAYOUT AND NUMBER OF PARKING SPACES VARIES. REFER TO PLAN FOR LOCATION AND CONFIGURATION.
3. STALL DIMENSIONS ARE MEASURED TO THE CENTERLINE OF THE PAINTED STRIPE.
4. ACCESS AISLES CAN NOT OVERLAP VEHICULAR WAYS.
5. AN ACCESS AISLE AT LEAST 5' WIDE AND AT LEAST AS LONG AS THE PARKING SPACE IS REQUIRED ON EITHER SIDE OF THE PARKING SPACE AND MUST BE MARKED TO DISCOURAGE PARKING IN IT. TWO SPACES CAN SHARE ONE AISLE.

ADA PARKING STALL MARKING (2 SPACES)

NOT TO SCALE (BE-S050104 - 05/2025)

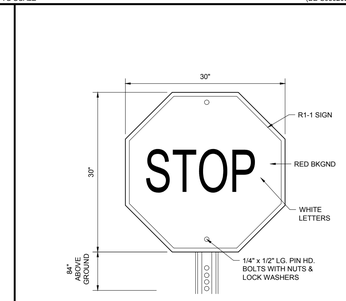

STOP SIGN

NOT TO SCALE (NE-S060202 - 09/2023)

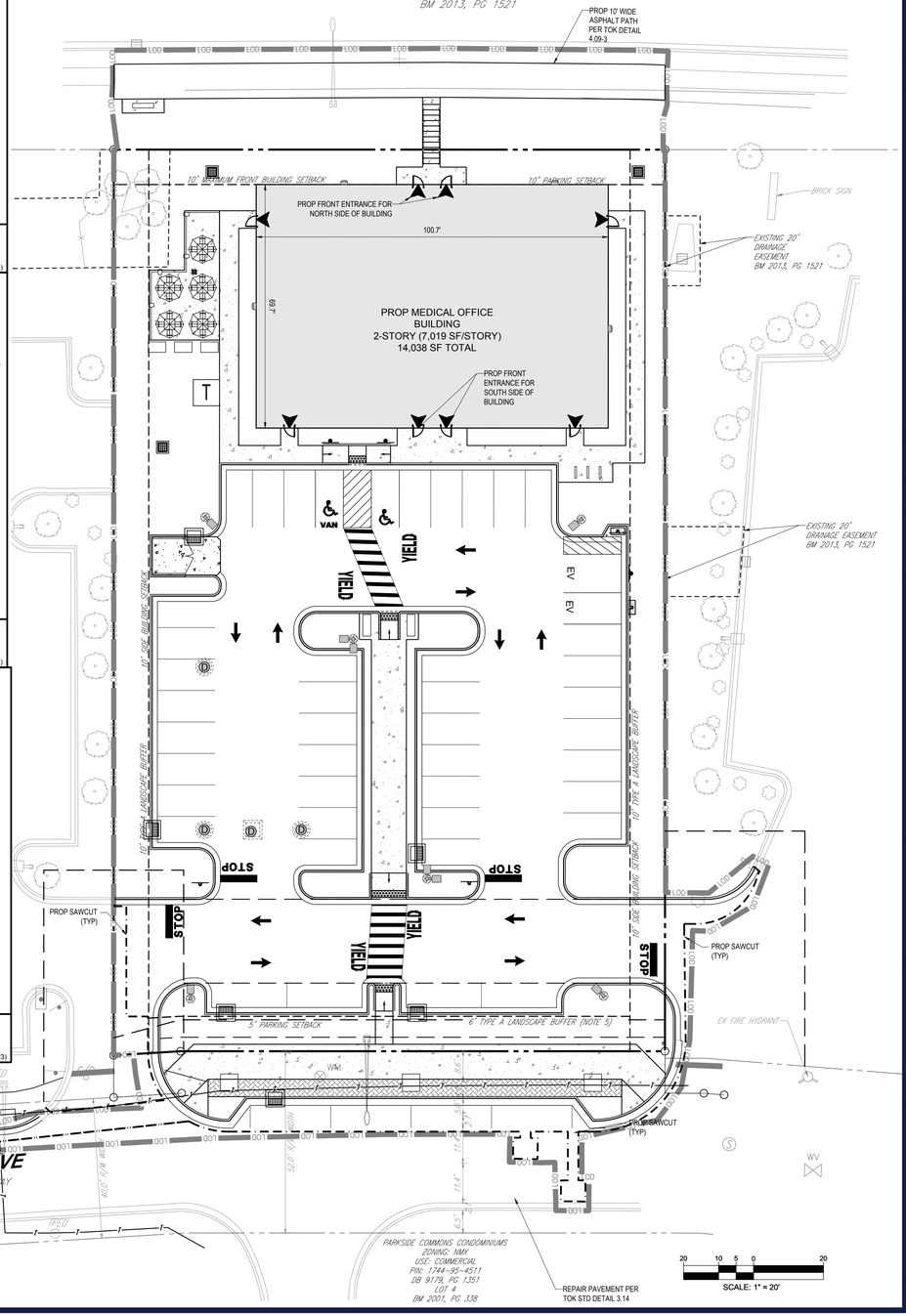

a. **Town Certification.** This design has been reviewed by the Engineer for the Town of Knightdale, and to the best of my knowledge and belief, it conforms to the requirements established in the Standard Specifications of the Town of Knightdale.

By: _____ Date: _____
Town Engineer

These plans are approved by the Town of Knightdale and serve as construction plans for this project.

By: _____ Date: _____
Land Use Administrator

BOHLER
BOHLER ENGINEERING NC, PLLC
SITE CIVIL AND CONSULTING ENGINEERING
LAND SURVEYING
PROGRAM MANAGEMENT
LANDSCAPE ARCHITECTURE
SUSTAINABLE SOLUTIONS
PERMITTING SERVICES
TRANSPORTATION SERVICES
THE WORK CIVIL DESIGN AND CONTENT OF THESE PLANS ARE PROPRIETARY AND SHALL NOT BE COPIED OR USED FOR ANY PURPOSE, WITHOUT THE WRITTEN AUTHORIZATION FROM BOHLER. ONLY APPROVED & SEALED PLANS SHALL BE UTILIZED FOR CONSTRUCTION PURPOSES. ©2024 BOHLER

REVISIONS

REV	DATE	COMMENT	DRAWN BY / CHECKED BY
1	05/23/25	MASTER PLAN COMMENTS	RBS/CC
			OAK
2	08/19/25	CONSTRUCTION DRAWINGS	RBS
			EM/OAK

811 Know what's below. Call before you dig.
ALWAYS CALL 811
It's fast. It's free. It's the law.

MUNICIPAL REVIEW

THIS DRAWING IS INTENDED FOR MUNICIPAL AND/OR AGENCY REVIEW AND APPROVAL. IT IS NOT INTENDED AS A CONSTRUCTION DOCUMENT UNLESS INDICATED OTHERWISE.

PROJECT No.:	NCB230070.00
DRAWN BY:	CC/RBS
CHECKED BY:	OAK
DATE:	04/23/2025
CAD I.D.:	

PROJECT:

CONSTRUCTION PLANS

FOR

CHAMBLISS & BABIL CONTRACTORS, INC.

PROPOSED DEVELOPMENT

4012 VILLAGE PARK DRIVE
KNIGHTDALE, NC 27545
WAKE COUNTY

BOHLER
BOHLER ENGINEERING NC, PLLC
NCBELS P-1132
4130 PARKLAKE AVENUE, SUITE 200
RALEIGH, NC 27612
Phone: (919) 578-9000
NC@BohlerEng.com

NORTH CAROLINA PROFESSIONAL ENGINEER SEAL 065420 OLIVER A. KAUFMAN 08/19/2025

SHEET TITLE:
SIGNS & PAVEMENT MARKINGS PLAN

SHEET NUMBER:
C-303

REVISION 2 - 08/19/25

Aug 19, 2025
\\BOHLERENG.NET\SHARE\NC-PROJECTS\2023\NCB230070.00\LAND DEVELOPMENT\CAD\DRAWINGS\PLAN SETS\NCB230070-SITE-01----LAYOUT C-303 PVMT
RBS

a. Town Certification. This design has been reviewed by the Engineer for the Town of Knightdale, and to the best of my knowledge and belief, it conforms to the requirements established in the Standard Specifications of the Town of Knightdale.

By: _____ Date: _____
Town Engineer

These plans are approved by the Town of Knightdale and serve as construction plans for this project.

By: _____ Date: _____
Land Use Administrator

STORM STRUCTURE SCHEDULE

STRUCTURE #	CATEGORY	GRT/RIM	INV IN	INV OUT
A-10	GRATE INLET	318.17		INV OUT = 310.68 (15")
A-20	GRATE INLET	318.15	INV IN = 309.95' (15")	INV OUT = 309.95 (15")
A-30	GRATE INLET	313.30	INV IN = 309.47' (15")	INV OUT = 309.47 (18")
A-40	GRATE INLET	317.14	INV IN = 309.20' (18")	INV OUT = 309.20 (18")
A-50	MANHOLE	315.84	INV IN = 308.90' (18")	
A-60	CURB INLET	313.89		INV OUT = 309.43 (15")
A-70	CURB INLET	315.61	INV IN = 309.00' (15")	INV OUT = 309.00 (15")
A-80	MANHOLE	315.05	INV IN = 308.66' (15")	
A-90	CURB INLET	312.81		INV OUT = 309.25 (18")
A-100	GRATE INLET	313.83		INV OUT = 308.81 (15")
A-110	MANHOLE	314.30	INV IN = 308.66' (15") INV IN = 308.66' (18")	
A-120	MANHOLE	314.69		INV OUT = 308.66 (15")
A-121	TREATMENT STRUCTURE	310.09	INV IN = 308.64' (15")	
A-130	TREATMENT STRUCTURE	307.78		INV OUT = 306.07 (18")
A-140	CURB INLET	312.95	INV IN = 305.02' (18")	INV OUT = 305.02 (18")
A-150	CURB INLET	311.81	INV IN = 303.04' (18")	INV OUT = 303.04 (18")
EX-160	CURB INLETS	307.46	INV IN = 301.72' (18")	

STORM SEWER PIPE SCHEDULE

FROM	FROM INV	TO	TO INV	PIPE LENGTH	SLOPE (%)	DIAMETER (IN.)	MATERIAL
A-20	309.95'	A-10	310.68'	122'	0.60%	15"	HDPE
A-30	309.47'	A-20	309.95'	80'	0.60%	15"	HDPE
A-40	309.20'	A-30	309.47'	27'	0.98%	18"	HDPE
A-50	308.90'	A-40	309.20'	37'	0.81%	18"	HDPE
A-70	309.00'	A-60	309.43'	46'	0.94%	15"	HDPE
A-80	308.66'	A-70	309.00'	34'	1.01%	15"	HDPE
A-110	308.66'	A-90	309.25'	53'	1.12%	18"	HDPE
A-110	308.66'	A-100	308.81'	15'	1.00%	15"	HDPE
A-121	308.64'	A-120	308.66'	7'	0.29%	15"	HDPE
A-140	305.02'	A-130	306.07'	67'	1.57%	18"	HDPE
A-150	303.04'	A-140	305.02'	90'	2.20%	18"	HDPE
EX-160	301.72'	A-150	303.04'	233'	0.57%	18"	HDPE

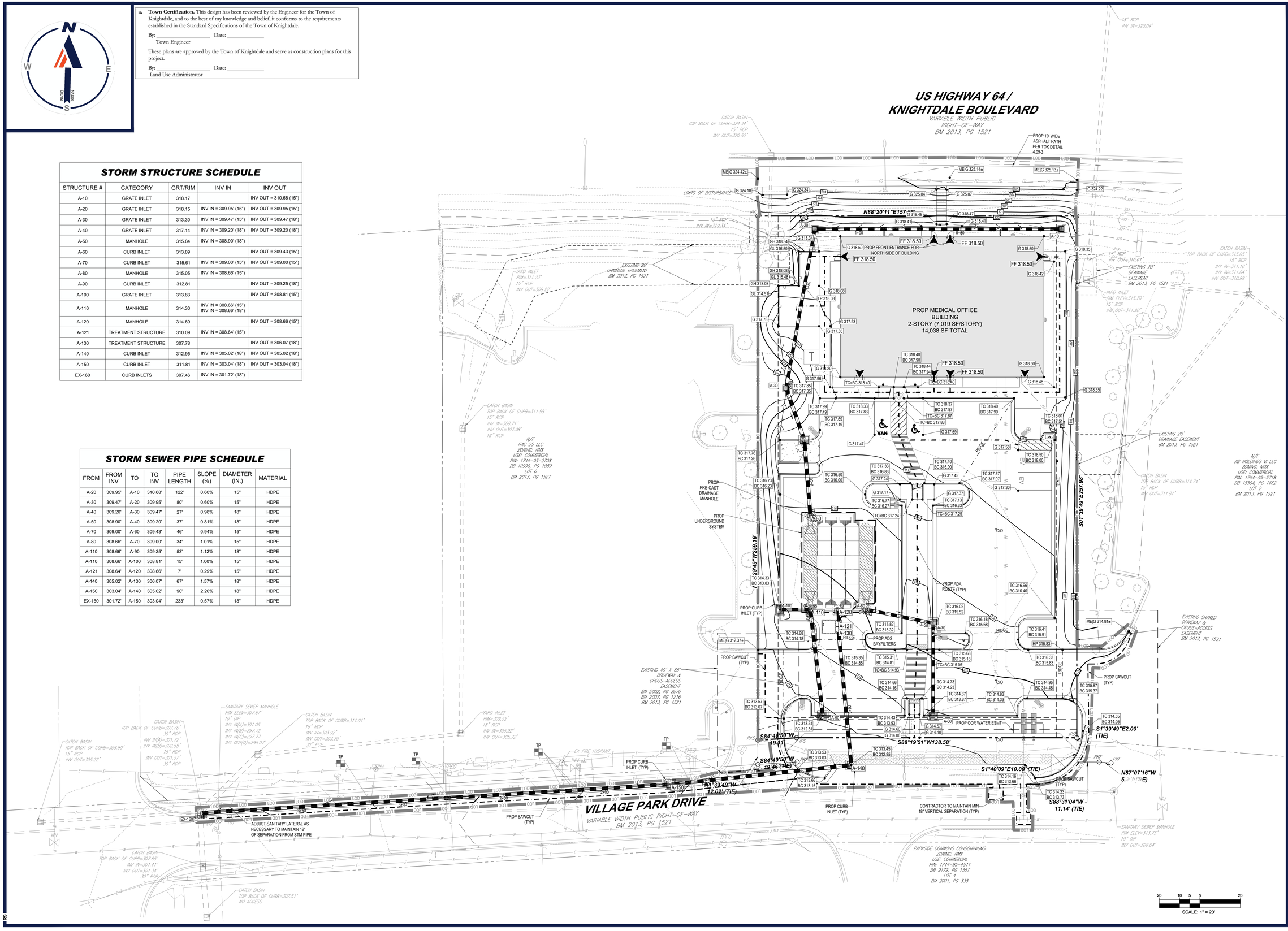

BOHLER
BOHLER ENGINEERING NC, PLLC
SITE CIVIL AND CONSULTING ENGINEERING
LAND SURVEYING
PROGRAM MANAGEMENT
LANDSCAPE ARCHITECTURE
SUSTAINABLE DESIGN
PERMITTING SERVICES
TRANSPORTATION SERVICES

THE DESIGN, CIVIL DESIGN AND CONTENT OF THESE PLANS IS PROPRIETARY AND SHALL NOT BE USED FOR ANY PURPOSE, WITHOUT PRIOR WRITTEN AUTHORIZATION FROM BOHLER. ONLY APPROVED AND SEALED PLANS SHALL BE UTILIZED FOR CONSTRUCTION PURPOSES.
© BOHLER

REVISIONS

REV	DATE	COMMENT	DRAWN BY / CHECKED BY
1	05/23/25	MASTER PLAN COMMENTS	RBS/CC
			OAK
2	08/19/25	CONSTRUCTION DRAWINGS	RBS
			EM/OAK

811 Know what's below. Call before you dig.
ALWAYS CALL 811
It's fast. It's free. It's the law.

MUNICIPAL REVIEW

THIS DRAWING IS INTENDED FOR MUNICIPAL AND/OR AGENCY REVIEW AND APPROVAL. IT IS NOT INTENDED AS A CONSTRUCTION DOCUMENT UNLESS INDICATED OTHERWISE.

PROJECT No.: NCB230070.00
DRAWN BY: CC/RBS
CHECKED BY: OAK
DATE: 04/23/2025
CAD I.D.:

PROJECT:

CONSTRUCTION PLANS

FOR

CHAMBLISS & BABIL CONTRACTORS, INC.

PROPOSED DEVELOPMENT

4012 VILLAGE PARK DRIVE
KNIGHTDALE, NC 27545
WAKE COUNTY

BOHLER
BOHLER ENGINEERING NC, PLLC
NCBELS P-1132
4130 PARKLAKE AVENUE, SUITE 200
RALEIGH, NC 27612
Phone: (919) 578-9000
NC@BohlerEng.com

NORTH CAROLINA PROFESSIONAL ENGINEER SEAL 065421 IVER A. KATZ 08/19/2025

SHEET TITLE:

GRADING PLAN

SHEET NUMBER:

C-401

REVISION 2 - 08/19/25

Aug 19, 2025
\\BOHLERENG.NET\SHARE\NC-PROJECTS\2023\NCB230070.00\LAND DEVELOPMENT\CAD\DRAWINGS\PLAN SET\NCB230070-GRAD-0----1LAYOUT C-401 GRAD
RBS

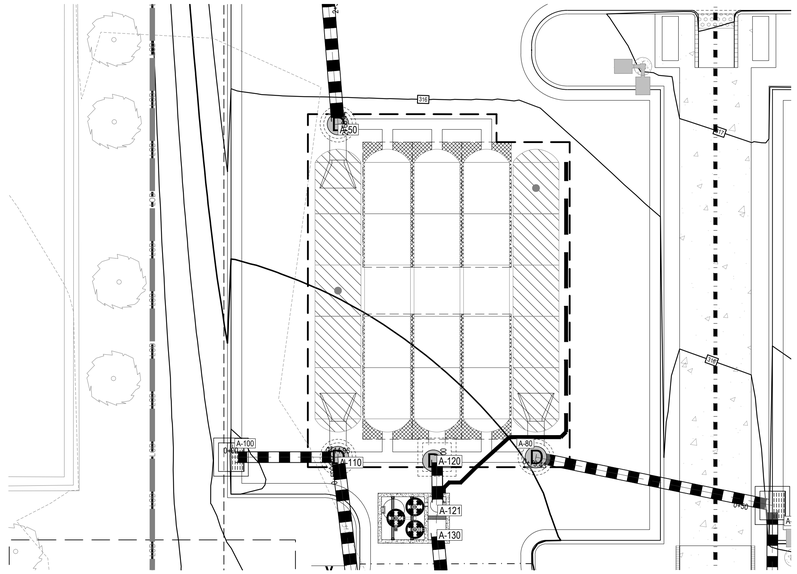

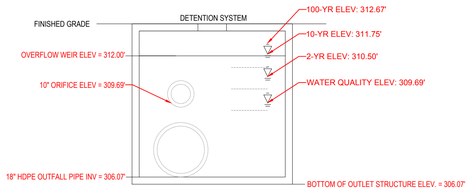

A-110 - DETENTION OUTLET

NOT TO SCALE

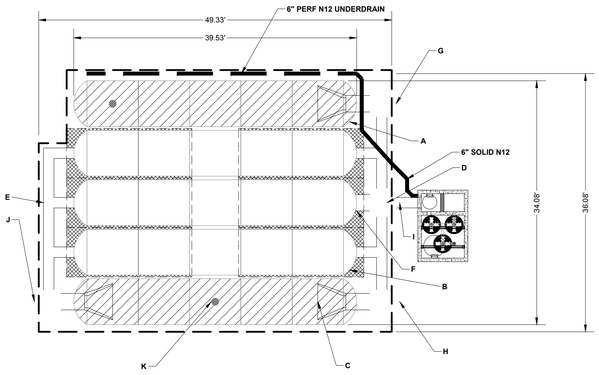

PROPOSED LAYOUT		PROPOSED ELEVATIONS	
25	STORMTECH MC-3500 CHAMBERS	MAXIMUM ALLOWABLE GRADE (TOP OF PAVEMENT/UNPAVED):	320.24
10	STORMTECH MC-3500 END CAPS	MINIMUM ALLOWABLE GRADE (UNPAVED WITH TRAFFIC):	314.24
12	STONE ABOVE (in)	MINIMUM ALLOWABLE GRADE (UNPAVED NO TRAFFIC):	313.74
9	STONE BELOW (in)	MINIMUM ALLOWABLE GRADE (TOP OF RIGID CONCRETE PAVEMENT):	313.74
40	STONE VOID	MINIMUM ALLOWABLE GRADE (BASE OF FLEXIBLE PAVEMENT):	313.74
5572	INSTALLED SYSTEM VOLUME (CF) (PERIMETER STONE INCLUDED) (COVER STONE INCLUDED) (BASE STONE INCLUDED)	TOP OF STONE:	313.24
		TOP OF MC-3500 CHAMBER:	312.24
		15" x 15" TOP MANIFOLD INVERT:	310.44
		15" x 15" TOP MANIFOLD INVERT:	310.44
1742	SYSTEM AREA (SF)	24" ISOLATOR ROW PLUS INVERT:	308.66
170.8	SYSTEM PERIMETER (ft)	24" ISOLATOR ROW PLUS INVERT:	308.66
		24" ISOLATOR ROW PLUS INVERT:	308.66
		24" BOTTOM CONNECTION INVERT:	308.66
		BOTTOM OF MC-3500 CHAMBER:	308.49
		BOTTOM OF STONE:	307.74

*INVERT ABOVE BASE OF CHAMBER

PART TYPE	ITEM ON LAYOUT	DESCRIPTION	INVERT*	MAX FLOW
PREFABRICATED END CAP	A	24" BOTTOM PRE-CORED END CAP, PART#: MC3500IEPP24BC / TYP OF ALL 24" BOTTOM CONNECTIONS AND ISOLATOR PLUS ROWS	2.06"	
PREFABRICATED END CAP	B	15" TOP PRE-CORED END CAP, PART#: MC3500IEPP15T / TYP OF ALL 15" TOP CONNECTIONS	23.39"	
FLAMP	C	INSTALL FLAMP ON 24" ACCESS PIPE / PART#: MCFLAMP (TYP 3 PLACES)		
MANIFOLD	D	15" x 15" TOP MANIFOLD, ADS N-12	23.39"	
MANIFOLD	E	15" x 15" TOP MANIFOLD, ADS N-12	23.39"	
PIPE CONNECTION	F	24" BOTTOM CONNECTION	2.06"	
CONCRETE STRUCTURE	G	(DESIGN BY ENGINEER / PROVIDED BY OTHERS)		5.2 CFS IN
CONCRETE STRUCTURE	H	(DESIGN BY ENGINEER / PROVIDED BY OTHERS)		5.2 CFS IN
CONCRETE STRUCTURE	I	OCS (DESIGN BY ENGINEER / PROVIDED BY OTHERS)		14.0 CFS OUT
CONCRETE STRUCTURE	J	(DESIGN BY ENGINEER / PROVIDED BY OTHERS)		5.2 CFS IN
INSPECTION PORT	K	6" SEE DETAIL (TYP 2 PLACES)		

ISOLATOR ROW PLUS (SEE DETAIL)

PLACE MINIMUM 17.50' OF ADSPLUS125 WOVEN GEOTEXTILE OVER BEDDING STONE AND UNDERNEATH CHAMBER FEET FOR SCOUR PROTECTION AT ALL CHAMBER INLET ROWS

BED LIMITS

DETAIL A - STORMTECH MC-3500 CHAMBER SYSTEM

NOT TO SCALE

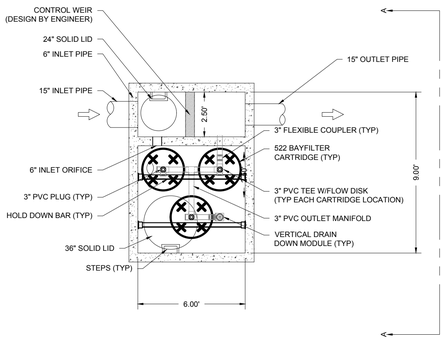

PLAN VIEW
SCALE : 1/4" = 1'

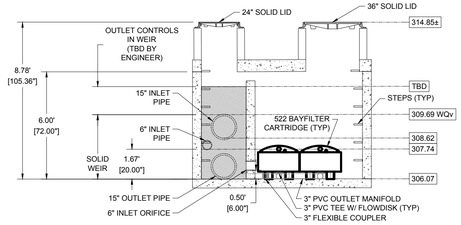

SECTION A-A
SCALE : 1/4" = 1'

MC-3500 STORMTECH CHAMBER SPECIFICATIONS

1. CHAMBERS SHALL BE STORMTECH MC-3500.
2. CHAMBERS SHALL BE ARCH-SHAPED AND SHALL BE MANUFACTURED FROM VIRGIN, IMPACT-MODIFIED POLYPROPYLENE COPOLYMERS.
3. CHAMBERS SHALL MEET THE REQUIREMENTS OF ASTM F2418, "STANDARD SPECIFICATION FOR POLYPROPYLENE (PP) CORRUGATED WALL STORMWATER COLLECTION CHAMBERS" CHAMBER CLASSIFICATION 45x76 DESIGNATION SS.
4. CHAMBER ROWS SHALL PROVIDE CONTINUOUS, UNOBSTRUCTED INTERNAL SPACE WITH NO INTERNAL SUPPORTS THAT WOULD IMPEDE FLOW OR LIMIT ACCESS FOR INSPECTION.
5. THE STRUCTURAL DESIGN OF THE CHAMBERS, THE STRUCTURAL BACKFILL, AND THE INSTALLATION REQUIREMENTS SHALL ENSURE THAT THE LOAD FACTORS SPECIFIED IN THE AASHTO LRFD BRIDGE DESIGN SPECIFICATIONS, SECTION 12.12, ARE MET FOR: 1) LONG-DURATION DEAD LOADS AND 2) SHORT-DURATION LIVE LOADS, BASED ON THE AASHTO DESIGN TRUCK WITH CONSIDERATION FOR IMPACT AND MULTIPLE VEHICLE PRESENCES.
6. CHAMBERS SHALL BE DESIGNED, TESTED AND ALLOWABLE LOAD CONFIGURATIONS DETERMINED IN ACCORDANCE WITH ASTM F2787, "STANDARD PRACTICE FOR STRUCTURAL DESIGN OF THERMOPLASTIC CORRUGATED WALL STORMWATER COLLECTION CHAMBERS". LOAD CONFIGURATIONS SHALL INCLUDE: 1) INSTANTANEOUS (<1 MIN) AASHTO DESIGN TRUCK LIVE LOAD ON MINIMUM COVER 2) MAXIMUM PERMANENT (75-YR) COVER LOAD AND 3) ALLOWABLE COVER WITH PARKED (1-WEEK) AASHTO DESIGN TRUCK.
7. REQUIREMENTS FOR HANDLING AND INSTALLATION:
   - TO MAINTAIN THE WIDTH OF CHAMBERS DURING SHIPPING AND HANDLING, CHAMBERS SHALL HAVE INTEGRAL, INTERLOCKING STACKING LUGS.
   - TO ENSURE A SECURE JOINT DURING INSTALLATION AND BACKFILL, THE HEIGHT OF THE CHAMBER JOINT SHALL NOT BE LESS THAN 3".
   - TO ENSURE THE INTEGRITY OF THE ARCH SHAPE DURING INSTALLATION, a) THE ARCH STIFFNESS CONSTANT SHALL BE GREATER THAN OR EQUAL TO 500 LBS/FT/%. THE ASC IS DEFINED IN SECTION 6.2.8 OF ASTM F2418. AND b) TO RESIST CHAMBER DEFORMATION DURING INSTALLATION AT ELEVATED TEMPERATURES (ABOVE 73° F / 23° C), CHAMBERS SHALL BE PRODUCED FROM REFLECTIVE GOLD OR YELLOW COLORS.
8. ONLY CHAMBERS THAT ARE APPROVED BY THE SITE DESIGN ENGINEER WILL BE ALLOWED. UPON REQUEST BY THE SITE DESIGN ENGINEER OR OWNER, THE CHAMBER MANUFACTURER SHALL SUBMIT A STRUCTURAL EVALUATION FOR APPROVAL BEFORE DELIVERING CHAMBERS TO THE PROJECT SITE AS FOLLOWS:
   - THE STRUCTURAL EVALUATION SHALL BE SEALED BY A REGISTERED PROFESSIONAL ENGINEER.
   - THE STRUCTURAL EVALUATION SHALL DEMONSTRATE THAT THE SAFETY FACTORS ARE GREATER THAN OR EQUAL TO 1.95 FOR DEAD LOAD AND 1.75 FOR LIVE LOAD, THE MINIMUM REQUIRED BY ASTM F2787 AND BY SECTIONS 3 AND 12.12 OF THE AASHTO LRFD BRIDGE DESIGN SPECIFICATIONS FOR THERMOPLASTIC PIPE.
   - THE TEST DERIVED CREEP MODULUS AS SPECIFIED IN ASTM F2418 SHALL BE USED FOR PERMANENT DEAD LOAD DESIGN EXCEPT THAT IT SHALL BE THE 75-YEAR MODULUS USED FOR DESIGN.
9. CHAMBERS AND END CAPS SHALL BE PRODUCED AT AN ISO 9001 CERTIFIED MANUFACTURING FACILITY.
10. MANIFOLD SIZE TO BE DETERMINED BY SITE DESIGN ENGINEER. SEE TECH NOTE #6.32 FOR MANIFOLD SIZING GUIDANCE. DUE TO THE ADAPTATION OF THIS CHAMBER SYSTEM TO SPECIFIC SITE AND DESIGN CONSTRAINTS, IT MAY BE NECESSARY TO CUT AND COUPLE ADDITIONAL PIPE TO STANDARD MANIFOLD COMPONENTS IN THE FIELD.
11. ADS DOES NOT DESIGN OR PROVIDE MEMBRANE LINER SYSTEMS. TO MINIMIZE THE LEAKAGE POTENTIAL OF LINER SYSTEMS, THE MEMBRANE LINER SYSTEM SHOULD BE DESIGNED BY A KNOWLEDGEABLE GEOTEXTILE PROFESSIONAL AND INSTALLED BY A QUALIFIED CONTRACTOR.

IMPORTANT - NOTES FOR THE BIDDING AND INSTALLATION OF MC-3500 CHAMBER SYSTEM

1. STORMTECH MC-3500 CHAMBERS SHALL NOT BE INSTALLED UNTIL THE MANUFACTURER'S REPRESENTATIVE HAS COMPLETED A PRE-CONSTRUCTION MEETING WITH THE INSTALLERS.
2. STORMTECH MC-3500 CHAMBERS SHALL BE INSTALLED IN ACCORDANCE WITH THE "STORMTECH MC-3500/MC-4500 CONSTRUCTION GUIDE".
3. CHAMBERS ARE NOT TO BE BACKFILLED WITH A DOZER OR AN EXCAVATOR SITUATED OVER THE CHAMBERS. STORMTECH RECOMMENDS 3 BACKFILL METHODS:
   - STONESHOOTER LOCATED OFF THE CHAMBER BED.
   - BACKFILL AS ROWS ARE BUILT USING AN EXCAVATOR ON THE FOUNDATION STONE OR SUBGRADE.
   - BACKFILL FROM OUTSIDE THE EXCAVATION USING A LONG BOOM HOE OR EXCAVATOR.
4. THE FOUNDATION STONE SHALL BE LEVELED AND COMPACTED PRIOR TO PLACING CHAMBERS.
5. JOINTS BETWEEN CHAMBERS SHALL BE PROPERLY SEATED PRIOR TO PLACING STONE.
6. MAINTAIN MINIMUM - 6" (150 mm) SPACING BETWEEN THE CHAMBER ROWS.
7. INLET AND OUTLET MANIFOLDS MUST BE INSERTED A MINIMUM OF 12" (300 mm) INTO CHAMBER END CAPS.
8. EMBEDMENT STONE SURROUNDING CHAMBERS MUST BE A CLEAN, CRUSHED, ANGULAR STONE OR RECYCLED CONCRETE; AASHTO M43 #3, 357, 4, 467, 5, 56, OR 57.
9. STONE MUST BE PLACED ON THE TOP CENTER OF THE CHAMBER TO ANCHOR THE CHAMBERS IN PLACE AND PRESERVE ROW SPACING.
10. THE CONTRACTOR MUST REPORT ANY DISCREPANCIES WITH CHAMBER FOUNDATION MATERIALS BEARING CAPACITIES TO THE SITE DESIGN ENGINEER.
11. ADS RECOMMENDS THE USE OF "FLEXSTORM CATCH IT" INSERTS DURING CONSTRUCTION FOR ALL INLETS TO PROTECT THE SUBSURFACE STORMWATER MANAGEMENT SYSTEM FROM CONSTRUCTION SITE RUNOFF.

NOTES FOR CONSTRUCTION EQUIPMENT

1. STORMTECH MC-3500 CHAMBERS SHALL BE INSTALLED IN ACCORDANCE WITH THE "STORMTECH MC-3500/MC-4500 CONSTRUCTION GUIDE".
2. THE USE OF EQUIPMENT OVER MC-3500 CHAMBERS IS LIMITED:
   - NO EQUIPMENT IS ALLOWED ON BARE CHAMBERS.
   - NO RUBBER TIRED LOADER, DUMP TRUCK, OR EXCAVATORS ARE ALLOWED UNTIL PROPER FILL DEPTHS ARE REACHED IN ACCORDANCE WITH THE "STORMTECH MC-3500/MC-4500 CONSTRUCTION GUIDE".
   - WEIGHT LIMITS FOR CONSTRUCTION EQUIPMENT CAN BE FOUND IN THE "STORMTECH MC-3500/MC-4500 CONSTRUCTION GUIDE".
3. FULL 36" (900 mm) OF STABILIZED COVER MATERIALS OVER THE CHAMBERS IS REQUIRED FOR DUMP TRUCK TRAVEL OR DUMPING.

USE OF A DOZER TO PUSH EMBEDMENT STONE BETWEEN THE ROWS OF CHAMBERS MAY CAUSE DAMAGE TO CHAMBERS AND IS NOT AN ACCEPTABLE BACKFILL METHOD. ANY CHAMBERS DAMAGED BY USING THE "DUMP AND PUSH" METHOD ARE NOT COVERED UNDER THE STORMTECH STANDARD WARRANTY.

CONTACT STORMTECH AT 1-800-821-6710 WITH ANY QUESTIONS ON INSTALLATION REQUIREMENTS OR WEIGHT LIMITS FOR CONSTRUCTION EQUIPMENT.

UNDERGROUND DETENTION DESIGN SUMMARY

DESCRIPTION	PRE-DEVELOPMENT	POST DEVELOPMENT (TO UNDERGROUND DETENTION)
DRAINAGE AREA (AC)	1.00	1.00
COMPOSITE CURVE NUMBER	75	90
TIME OF CONCENTRATION (MIN)	9	5
2-YEAR, 24-HOUR PEAK FLOW RATE (CFS)	2.02	1.83
10-YEAR, 24-HOUR PEAK FLOW RATE (CFS)	4.01	3.76

a. Town Certification. This design has been reviewed by the Engineer for the Town of Knightdale, and to the best of my knowledge and belief, it conforms to the requirements established in the Standard Specifications of the Town of Knightdale.

By: _____ Date: _____
Town Engineer

These plans are approved by the Town of Knightdale and serve as construction plans for this project.

By: _____ Date: _____
Land Use Administrator

20 10 5 0 20
SCALE: 1" = 20'

BOHLER™
BOHLER ENGINEERING NC, PLLC
SITE CIVIL AND CONSULTING ENGINEERING
LAND SURVEYING
PROGRAM MANAGEMENT
LANDSCAPE ARCHITECTURE
SUSTAINABLE SERVICES
PERMITTING SERVICES
TRANSPORTATION SERVICES

THE WORK CIVIL DESIGN AND CONTENT OF THESE PLANS IS PROPRIETARY AND SHALL NOT BE USED FOR ANY PURPOSE, WHICH IS NOT EXPRESSLY AUTHORIZED IN WRITING BY BOHLER. ANY UNAUTHORIZED USE OF THESE PLANS SHALL BE AT USER'S OR AUTHORIZER'S SOLE RISK AND WITHOUT LIABILITY TO BOHLER.

REVISIONS

REV	DATE	COMMENT	DRAWN BY / CHECKED BY
1	05/23/25	MASTER PLAN COMMENTS	RBS/CC
			OAK
2	08/19/25	CONSTRUCTION DRAWINGS	RBS
			EM/OAK

811 Know what's below. Call before you dig.
ALWAYS CALL 811
It's fast. It's free. It's the law.

MUNICIPAL REVIEW

THIS DRAWING IS INTENDED FOR MUNICIPAL AND/OR AGENCY REVIEW AND APPROVAL. IT IS NOT INTENDED AS A CONSTRUCTION DOCUMENT UNLESS INDICATED OTHERWISE.

PROJECT No.: NCB230070.00
DRAWN BY: CC/RBS
CHECKED BY: OAK
DATE: 04/23/2025
CAD I.D.:

PROJECT:

CONSTRUCTION PLANS

FOR

CHAMBLISS & RABIL CONTRACTORS, INC.

PROPOSED DEVELOPMENT

4012 VILLAGE PARK DRIVE
KNIGHTDALE, NC 27545
WAKE COUNTY

BOHLER
BOHLER ENGINEERING NC, PLLC
NCBELS P-1132
4130 PARKLAKE AVENUE, SUITE 200
RALEIGH, NC 27612
Phone: (919) 578-9000
NC@BohlerEng.com

NORTH CAROLINA PROFESSIONAL ENGINEER SEAL 065421 ENGINEER EVAN A. MATTHEWS 08/19/2025

SHEET TITLE:

UNDERGROUND DETENTION

SHEET NUMBER:

C-402

REVISION 2 - 08/19/25

Aug 19, 2025
\\BOHLERENG.NET\SHARE\NC-PROJECTS\2023\NCB230070.00\LAND DEVELOPMENT\CAD\DRAWINGS\PLAN SET\NCB230070-GRAD-3-----1-LAYOUT C-402 UNDERGROUND DETENTION
RS

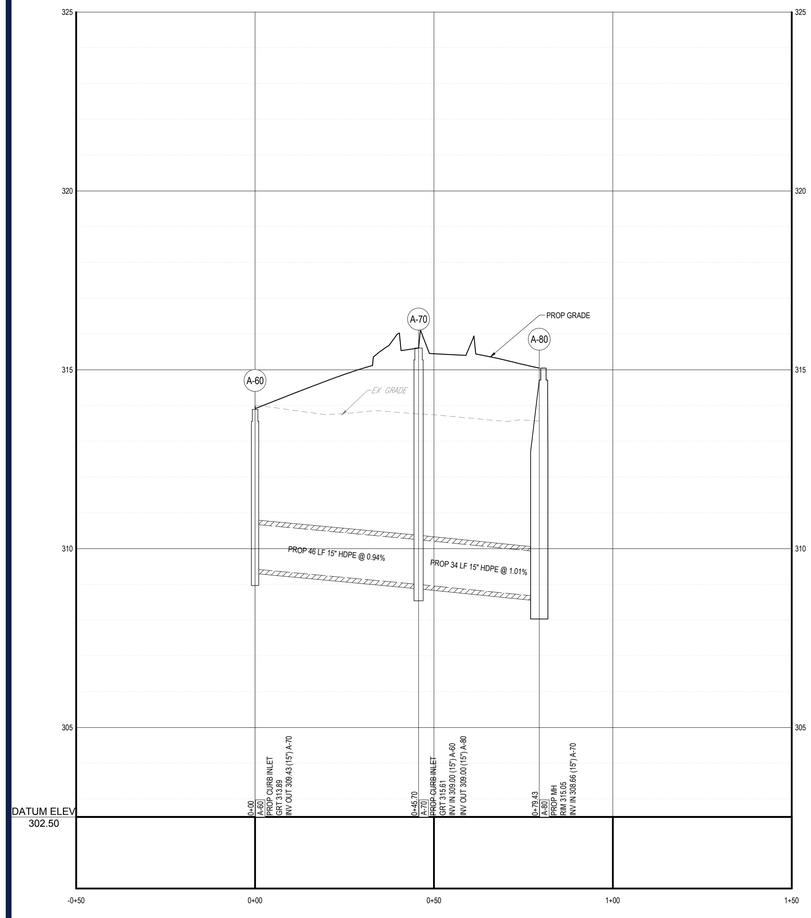

PROPOSED STORM PROFILE (A-60 - A-80)

SCALE: 1"= 20 ' HORIZONTAL
1"= 2 ' VERTICAL

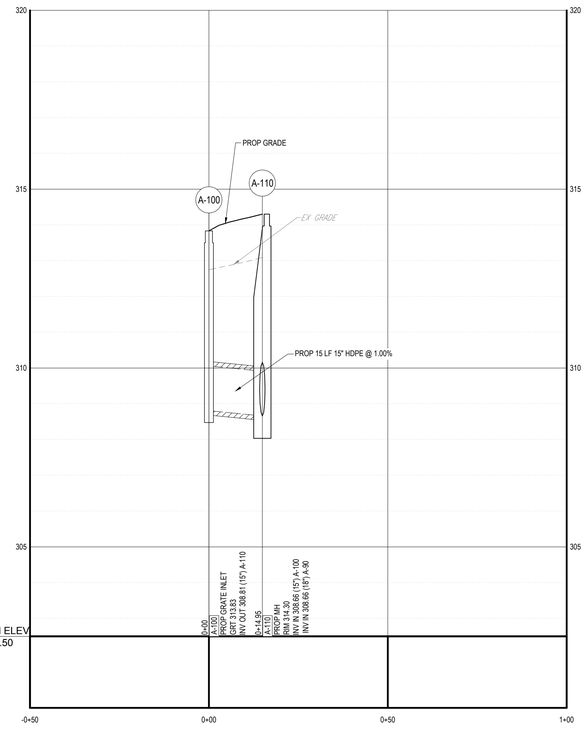

PROPOSED STORM PROFILE (A-100 - A-110)

SCALE: 1"= 20 ' HORIZONTAL
1"= 2 ' VERTICAL

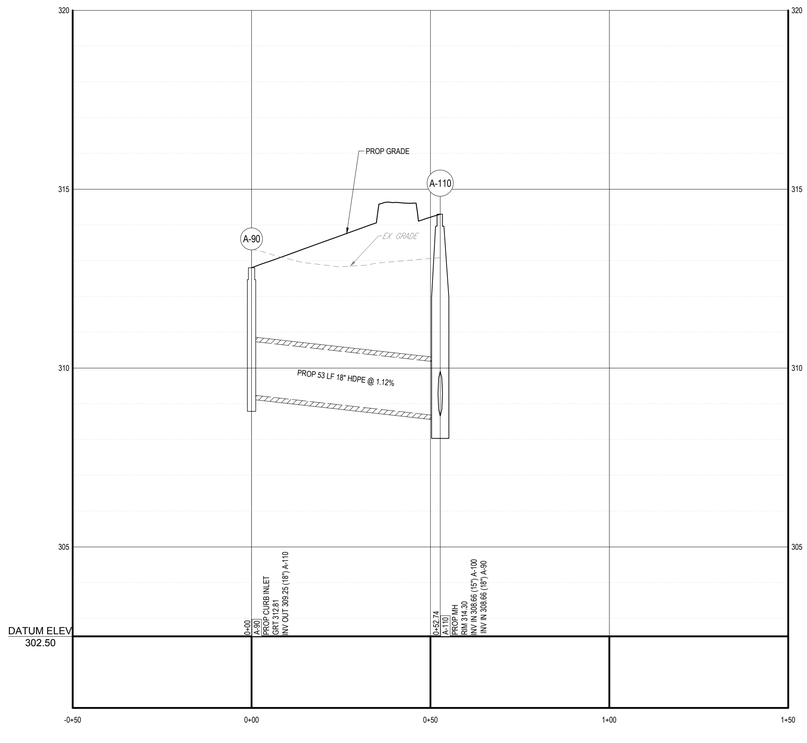

PROPOSED STORM PROFILE (A-90 - A-110)

SCALE: 1"= 20 ' HORIZONTAL
1"= 2 ' VERTICAL

a. Town Certification. This design has been reviewed by the Engineer for the Town of Knightdale, and to the best of my knowledge and belief, it conforms to the requirements established in the Standard Specifications of the Town of Knightdale.

By: _____ Date: _____
Town Engineer

These plans are approved by the Town of Knightdale and serve as construction plans for this project.

By: _____ Date: _____
Land Use Administrator

20 10 5 0 20
SCALE: 1" = 20'

BOHLER™
BOHLER ENGINEERING NC, PLLC
SITE CIVIL AND CONSULTING ENGINEERING
LAND SURVEYING
PROGRAM MANAGEMENT
LANDSCAPE ARCHITECTURE
SUSTAINABLE DESIGN
PERMITTING SERVICES
TRANSPORTATION SERVICES

THE DESIGN, IDEAS AND CONCEPTS OF THESE PLANS ARE PROPRIETARY AND SHALL NOT BE EXPOSED, USED FOR ANY PURPOSE, OR DISCLOSED TO ANYONE WITHOUT THE EXPRESS WRITTEN AUTHORIZATION FROM BOHLER. ONLY APPROVED AND SEALED PLANS SHALL BE UTILIZED FOR CONSTRUCTION PURPOSES.
© BOHLER

REVISIONS

REV	DATE	COMMENT	DRAWN BY / CHECKED BY
1	05/23/25	MASTER PLAN COMMENTS	RBS/CC / OAK
2	08/19/25	CONSTRUCTION DRAWINGS	RBS / EM/OAK

811
Know what's **below.**
Call before you dig.
ALWAYS CALL 811
It's fast. It's free. It's the law.

MUNICIPAL REVIEW

THIS DRAWING IS INTENDED FOR MUNICIPAL AND/OR AGENCY REVIEW AND APPROVAL. IT IS NOT INTENDED AS A CONSTRUCTION DOCUMENT UNLESS INDICATED OTHERWISE.

PROJECT No.:	NCB230070.00
DRAWN BY:	CC/RBS
CHECKED BY:	OAK
DATE:	04/23/2025
CAD I.D.:	

PROJECT:

CONSTRUCTION PLANS

FOR

CHAMBLISS & BABIL CONTRACTORS, INC.

PROPOSED DEVELOPMENT

4012 VILLAGE PARK DRIVE
KNIGHTDALE, NC 27545
WAKE COUNTY

BOHLER
BOHLER ENGINEERING NC, PLLC
NCBELS P-1152
4130 PARKLAKE AVENUE, SUITE 200
RALEIGH, NC 27612
Phone: (919) 578-9000
NC@BohlerEng.com

NORTH CAROLINA
PROFESSIONAL ENGINEER
SEAL
065424
OLIVER A. KAILEY
08/19/2025

SHEET TITLE:

STORM PROFILE

SHEET NUMBER:

C-403

REVISION 2 - 08/19/25

Aug 19, 2025
I:\BOH_ERENG.NET\SHARES\NC-PROJECTS\2023\NCB230070.00\LAND DEVELOPMENT\CAD\DRAWINGS\PLAN SETS\NCB230070-GRAD-D-----LAYOUT C-403 STM PROFILE
RS

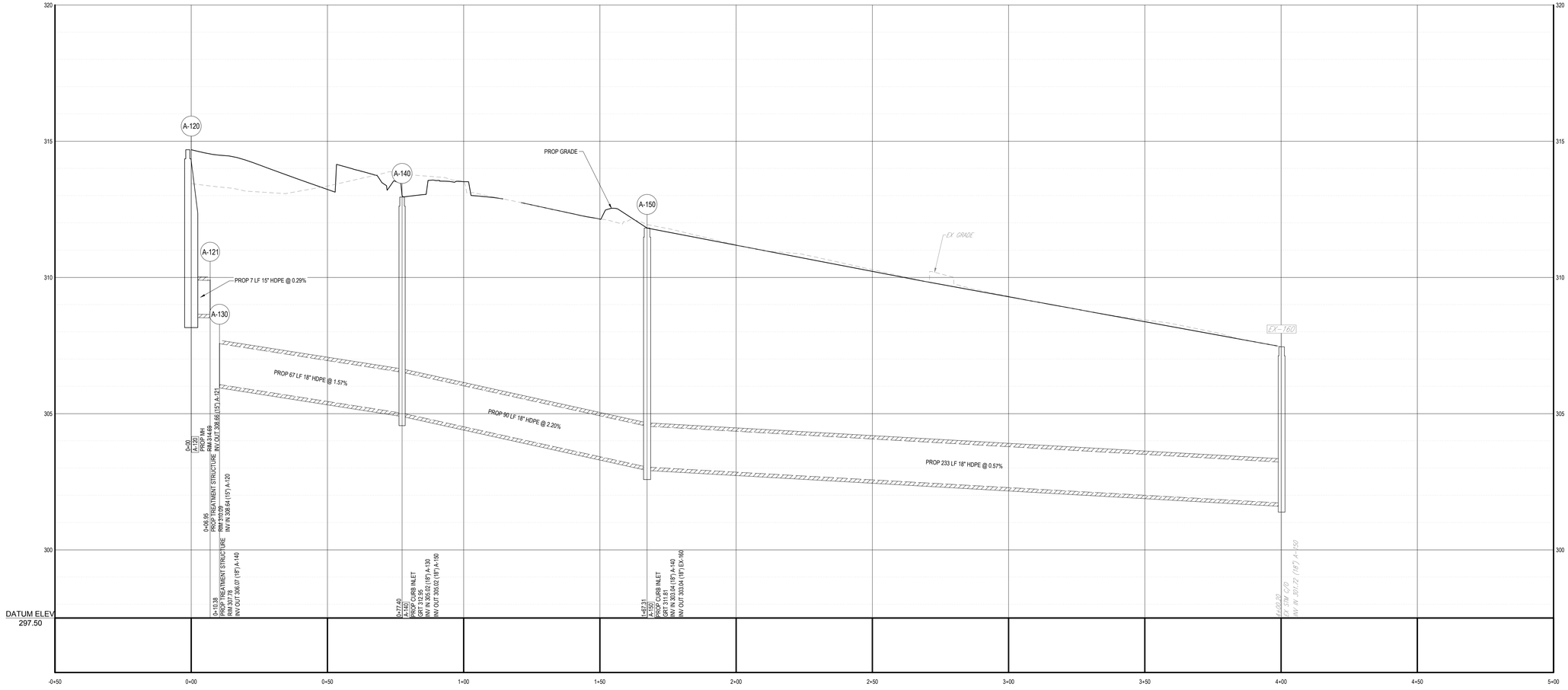

PROPOSED STORM PROFILE (A-120 - EX-160)

SCALE: 1"= 20 ' HORIZONTAL
1"= 2 ' VERTICAL

a. Town Certification. This design has been reviewed by the Engineer for the Town of Knightdale, and to the best of my knowledge and belief, it conforms to the requirements established in the Standard Specifications of the Town of Knightdale.

By: _____ Date: _____
Town Engineer

These plans are approved by the Town of Knightdale and serve as construction plans for this project.

By: _____ Date: _____
Land Use Administrator

20 10 5 0 20
SCALE: 1" = 20'

Aug 19, 2025
I:\BOHLER\NCS-NET\SHARE\NC-PROJECTS\2023\NCB230070.00\LAND DEVELOPMENT\CAD\DRAWINGS\PLAN SETS\NCB230070.GRAD-S-----LAYOUT- C-404 STM PROFILE
RS

BOHLER
BOHLER ENGINEERING NC, PLLC

SITE CIVIL AND CONSULTING ENGINEERING
LAND SURVEYING
PROGRAM MANAGEMENT
LANDSCAPE ARCHITECTURE
SUSTAINABLE DESIGN
PERMITTING SERVICES
TRANSPORTATION SERVICES

THE DESIGN, IDEAS AND CONTENT OF THESE PLANS, SPECIFICATIONS AND FINAL PLAT, BE EXPRESS OR IMPLIED FOR ANY PURPOSE, WITHOUT PRIOR WRITTEN AUTHORIZATION FROM BOHLER. ONLY APPROVED AND SEALED PLANS SHALL BE UTILIZED FOR CONSTRUCTION PURPOSES © BOHLER, PLLC

REVISIONS

REV	DATE	COMMENT	DRAWN BY / CHECKED BY
1	05/23/25	MASTER PLAN COMMENTS	RBS/CC
			OAK
2	08/19/25	CONSTRUCTION DRAWINGS	RBS
			EM/OAK

Know what's **below.**
Call before you dig.

ALWAYS CALL 811

It's fast. It's free. It's the law.

MUNICIPAL REVIEW

THIS DRAWING IS INTENDED FOR MUNICIPAL AND/OR AGENCY REVIEW AND APPROVAL. IT IS NOT INTENDED AS A CONSTRUCTION DOCUMENT UNLESS INDICATED OTHERWISE.

PROJECT No.: NCB230070.00
DRAWN BY: CC/RBS
CHECKED BY: OAK
DATE: 04/23/2025
CAD I.D.:

PROJECT:

CONSTRUCTION PLANS

FOR

CHAMBLISS & BABIL CONTRACTORS, INC.

PROPOSED DEVELOPMENT

4012 VILLAGE PARK DRIVE
KNIGHTDALE, NC 27545
WAKE COUNTY

BOHLER
BOHLER ENGINEERING NC, PLLC
NCBELS P-1132
4130 PARKLAKE AVENUE, SUITE 200
RALEIGH, NC 27612
Phone: (919) 578-9000
NC@BohlerEng.com

NORTH CAROLINA
PROFESSIONAL
SEAL
046542
ENGINEER
OLIVER A. KAILE
08/19/2025

SHEET TITLE:

STORM PROFILE

SHEET NUMBER:

C-404

REVISION 2 - 08/19/25

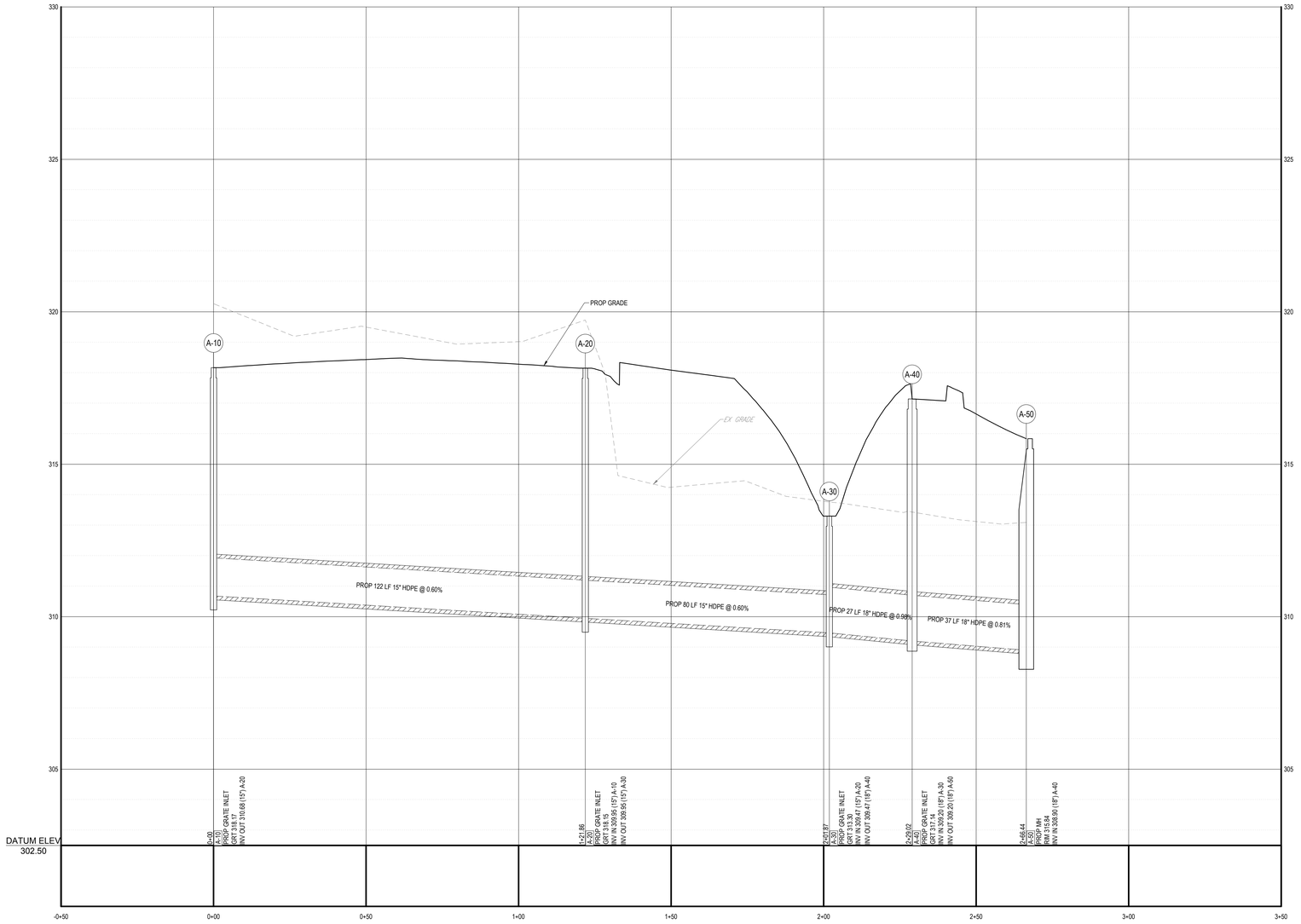

PROPOSED STORM PROFILE (A-10 - A-50)

SCALE: 1"= 20 ' HORIZONTAL
1"= 2 ' VERTICAL

a. **Town Certification.** This design has been reviewed by the Engineer for the Town of Knightdale, and to the best of my knowledge and belief, it conforms to the requirements established in the Standard Specifications of the Town of Knightdale.

By: _____ Date: _____
Town Engineer

These plans are approved by the Town of Knightdale and serve as construction plans for this project.

By: _____ Date: _____
Land Use Administrator

20 10 5 0 20
SCALE: 1" = 20'

BOHLER™
BOHLER ENGINEERING NC, PLLC
SITE CIVIL AND CONSULTING ENGINEERING
LAND SURVEYING
PROGRAM MANAGEMENT
LANDSCAPE ARCHITECTURE
SUSTAINABLE DESIGN
PERMITTING SERVICES
TRANSPORTATION SERVICES

THE DESIGN, IDEAS AND CONCEPTS OF THESE PLANS ARE PROPRIETARY AND SHALL NOT BE EXPOSED, USED OR MADE AVAILABLE TO ANY PERSON, FIRM OR CORPORATION WITHOUT THE EXPRESS AUTHORIZATION FROM BOHLER. ONLY APPROVED AND SEALED PLANS SHALL BE UTILIZED FOR CONSTRUCTION PURPOSES.
© BOHLER, PLLC

REVISIONS

REV	DATE	COMMENT	DRAWN BY / CHECKED BY
1	05/23/25	MASTER PLAN COMMENTS	RBS/CC / OAK
2	08/19/25	CONSTRUCTION DRAWINGS	RBS / EM/OAK

Know what's **below.**
Call before you dig.
ALWAYS CALL 811
It's fast. It's free. It's the law.

MUNICIPAL REVIEW

THIS DRAWING IS INTENDED FOR MUNICIPAL AND/OR AGENCY REVIEW AND APPROVAL. IT IS NOT INTENDED AS A CONSTRUCTION DOCUMENT UNLESS INDICATED OTHERWISE.

PROJECT No.: NCB230070.00
DRAWN BY: CC/RBS
CHECKED BY: OAK
DATE: 04/23/2025
CAD I.D.:

PROJECT:

CONSTRUCTION PLANS

FOR

CHAMBLISS & BABIL CONTRACTORS, INC.

PROPOSED DEVELOPMENT

4012 VILLAGE PARK DRIVE
KNIGHTDALE, NC 27545
WAKE COUNTY

BOHLER
BOHLER ENGINEERING NC, PLLC
NCBELS P-1132
4130 PARKLAKE AVENUE, SUITE 200
RALEIGH, NC 27612
Phone: (919) 578-9000
NC@BohlerEng.com

NORTH CAROLINA PROFESSIONAL ENGINEER SEAL 065420 REGISTERED IVER A. KALVE
08/19/2025

SHEET TITLE:

STORM PROFILE

SHEET NUMBER:

C-405

REVISION 2 - 08/19/25

Aug 19, 2025
\\BOHLERENG.NET\SHARES\NC-PROJECTS\2023\NCB230070.000\LAND DEVELOPMENT\CAD\DRAWINGS\PLAN SETS\NCB230070-GRAD-0----1A.DWG, LAYOUT: C-405 STM PROFILE
IRS

WATER ALLOCATION POLICY POINT ELEMENTS

SINGLE USE OFFICE	41 BASE POINTS
SEC. 2B STORMWATER - UNDERGROUND	5 BONUS POINTS
SEC. 2C EXCLUSIVE USE OF NATIVE LANDSCAPE SPECIES	5 BONUS POINTS
SEC. 3 ENHANCED ROADSIDE LANDSCAPING AND HARDSCAPING	2 BONUS POINTS
TOTAL	**53 POINTS**

CITY OF RALEIGH STANDARD UTILITY NOTES

(Rev. 01/2025)

1. ALL MATERIALS & CONSTRUCTION METHODS SHALL BE IN ACCORDANCE WITH RALEIGH WATER DESIGN STANDARDS, DETAILS & SPECIFICATIONS (REFERENCE: RALEIGH WATER HANDBOOK, CURRENT EDITION)
2. UTILITY SEPARATION REQUIREMENTS:
   - 2.1. A DISTANCE OF 100' SHALL BE MAINTAINED BETWEEN SANITARY SEWER & ANY PRIVATE OR PUBLIC WATER SUPPLY SOURCE AS AN IMPOUNDED RESERVOIR USED AS A SOURCE OF DRINKING WATER. IF ADEQUATE LATERAL SEPARATION CANNOT BE ACHIEVED, FERROUS SANITARY SEWER PIPE SHALL BE SPECIFIED & INSTALLED TO WATERLINE SPECIFICATIONS. HOWEVER, THE MINIMUM SEPARATION SHALL NOT BE LESS THAN 25' FROM A PRIVATE WELL OR 50' FROM A PUBLIC WELL.
   - 2.2. WHEN INSTALLING WATER &/OR SEWER MAINS, THE HORIZONTAL SEPARATION BETWEEN UTILITIES SHALL BE 10'. IF THIS SEPARATION CANNOT BE MAINTAINED DUE TO EXISTING CONDITIONS, THE VARIATION ALLOWED IS THE WATER MAIN IN A SEPARATE TRENCH WITH THE ELEVATION OF THE WATER MAIN AT LEAST 18" ABOVE THE TOP OF THE SEWER & MUST BE APPROVED BY THE RALEIGH WATER DIRECTOR. ALL DISTANCES ARE MEASURED FROM OUTSIDE DIAMETER.
   - 2.3. WHERE IT IS IMPOSSIBLE TO OBTAIN PROPER SEPARATION, OR ANYTIME A SANITARY SEWER PASSES OVER A WATERMAIN, DIP MATERIALS OR STEEL ENCASEMENT EXTENDED 10' ON EACH SIDE OF CROSSING MUST BE SPECIFIED & INSTALLED TO WATERLINE SPECIFICATIONS.
   - 2.4. 5.0' MINIMUM HORIZONTAL SEPARATION IS REQUIRED BETWEEN ALL SANITARY SEWER & STORM SEWER FACILITIES, UNLESS DIP MATERIAL IS SPECIFIED FOR SANITARY SEWER.
   - 2.5. MAINTAIN 18" MIN. VERTICAL SEPARATION AT ALL WATERMAIN & RCP STORM DRAIN CROSSINGS; MAINTAIN 18" MIN. VERTICAL SEPARATION AT ALL SANITARY SEWER & RCP STORM DRAIN CROSSINGS. WHERE ADEQUATE SEPARATIONS CANNOT BE ACHIEVED, SPECIFY DIP MATERIALS & A CONCRETE CRADLE HAVING 6" MIN. CLEARANCE (PER RALEIGH WATER DETAILS W-41 & S-49).
   - 2.6. ALL OTHER UNDERGROUND UTILITIES SHALL CROSS WATER & SEWER FACILITIES WITH 18" MIN. VERTICAL SEPARATION REQUIRED.
3. ANY NECESSARY FIELD REVISIONS ARE SUBJECT TO REVIEW & APPROVAL FOR AN AMENDED PLAN &/OR PROFILE BY RALEIGH WATER PRIOR TO CONSTRUCTION.
4. DEVELOPER SHALL PROVIDE 30 DAYS ADVANCE WRITTEN NOTICE TO OWNER FOR ANY WORK REQUIRED WITHIN AN EXISTING CITY OF RALEIGH UTILITY EASEMENT TRAVERSING PRIVATE PROPERTY.
5. CONTRACTOR SHALL MAINTAIN CONTINUOUS WATER & SEWER SERVICE TO EXISTING RESIDENCES & BUSINESSES THROUGHOUT CONSTRUCTION OF PROJECT. ANY NECESSARY SERVICE INTERRUPTIONS SHALL BE PRECEDED BY A 24-HOUR ADVANCE NOTICE TO RALEIGH WATER.
6. SEWER BYPASS PUMPING - A BYPASS PLAN SEALED BY AN NC PROFESSIONAL ENGINEER SHALL BE PROVIDED TO RALEIGH WATER PRIOR TO PUMPING OPERATIONS FOR APPROVAL. THE OPERATIONS AND EQUIPMENT SHALL COMPLY WITH THE RALEIGH WATER HANDBOOK.
7. 3.0' MINIMUM COVER IS REQUIRED ON ALL WATER MAINS & SEWER FORCE MAINS. 4.0' MINIMUM COVER IS REQUIRED ON ALL REUSE MAINS.
8. IS IS THE DEVELOPER'S RESPONSIBILITY TO ABANDON OR REMOVE EXISTING WATER & SEWER SERVICES NOT BEING USED IN REDEVELOPMENT OF A SITE UNLESS OTHERWISE DIRECTED BY RALEIGH WATER. THIS INCLUDES ABANDONING TAP AT MAIN & REMOVAL OF SERVICE FROM ROW OR EASEMENT PER RALEIGH WATER HANDBOOK PROCEDURE.
9. INSTALL WATER SERVICES WITH METERS LOCATED AT ROW WITHIN A 2'X3' WATERLINE EASEMENT IMMEDIATELY ADJACENT. NOTE: IT IS THE APPLICANT'S RESPONSIBILITY TO PROPERLY SIZE THE WATER SERVICE FOR EACH CONNECTION TO PROVIDE ADEQUATE FLOW & PRESSURE.
10. INSPECTIONS OF 4" AND LARGER WATER MAINS OF THE PRIVATE DISTRIBUTION SYSTEM WILL BE INSPECTED AS PART OF THE INFRASTRUCTURE PERMIT.
11. PRIVATE SEWER MAINS AS PART OF A COLLECTION SYSTEM ARE PERMITTED AND INSPECTED UNDER THE PRIVATE INFRASTRUCTURE PERMIT FOR SEWER.
12. ANY WATER OR SEWER SERVICES ON PRIVATE PROPERTY THAT WILL BE INSTALLED UNDER CONSTRUCTION DRAWINGS MAY REQUIRE A PLUMBING UTILITY PERMIT IN THE CITY OF RALEIGH. CONSULT WITH THE ENGINEERING INSPECTION COORDINATOR DURING THE PRE-CONSTRUCTION MEETING ON THE NECESSARY PERMITS.
13. INSTALL SEWER SERVICES WITH CLEANOUTS LOCATED AT ROW OR EASEMENT LINE & SPACED PER THE CURRENT NC PLUMBING CODE.
14. PRESSURE REDUCING VALVES ARE REQUIRED ON ALL WATER SERVICES EXCEEDING 80 PSI; BACKWATER VALVES ARE REQUIRED ON ALL SANITARY SEWER SERVICES HAVING BUILDING DRAINS LOWER THAN 1.0' ABOVE THE NEXT UPSTREAM MANHOLE.
15. ALL ENVIRONMENTAL PERMITS APPLICABLE TO THE PROJECT MUST BE OBTAINED FROM NCDWQ, USACE &/OR FEMA FOR ANY RIPARIAN BUFFER, WETLAND &/OR FLOODPLAIN IMPACTS (RESPECTIVELY) PRIOR TO CONSTRUCTION.
16. NCDOT / RAILROAD ENCROACHMENT AGREEMENTS ARE REQUIRED FOR ANY UTILITY WORK (INCLUDING MAIN EXTENSIONS & SERVICE TAPS) WITHIN STATE OR RAILROAD ROW PRIOR TO CONSTRUCTION.
17. GREASE INTERCEPTOR / OIL WATER SEPARATOR SIZING CALCULATIONS & INSTALLATION SPECIFICATIONS SHALL BE APPROVED BY THE RW FOG PROGRAM COORDINATOR PRIOR TO ISSUANCE OF A UC AND/OR BUILDING PERMIT. CONTACT (919) 996-4516 OR FOG@RALEIGH.GOV FOR MORE INFORMATION.
18. CROSS-CONNECTION REQUIREMENTS:
   - 18.1. CROSS-CONNECTION CONTROL PROTECTION DEVICES ARE REQUIRED BASED ON THE DEGREE OF HEALTH HAZARD INVOLVED AS LISTED IN APPENDIX B OF THE RULES GOVERNING PUBLIC WATER SYSTEMS IN NORTH CAROLINA.
   - 18.2. THE DEVICES SHALL MEET THE AMERICAN SOCIETY OF SANITARY ENGINEERING (ASSE) STANDARDS AND BE ON THE UNIVERSITY OF SOUTHERN CALIFORNIA APPROVAL LIST.
   - 18.3. THE DEVICE AND INSTALLATION SHALL MEET THE GUIDELINES OF APPENDIX A - GUIDELINES AND REQUIREMENTS FOR THE CROSS CONNECTION PROGRAM, WHICHEVER IS MORE STRINGENT. CONTACT CROSS.CONNECTION@RALEIGHNC.GOV FOR MORE INFORMATION.
19. NOTICE FOR PROJECTS THAT INVOLVE AN OVERSIZED MAIN OR URBAN MAIN REPLACEMENT. ANY CITY REIMBURSEMENT GREATER THAN $250,000.00 MUST UNDERGO THE PUBLIC BIDDING PROCESS.
20. PRIVATE SUB-METERING - NO RESALE OF WATER SHALL OCCUR WITHOUT APPROVAL OF THE NORTH CAROLINA UTILITY COMMISSION. SUB-METERING SHALL BE IN ACCORDANCE WITH SECTION 1400 OF THE "SAFE DRINKING WATER ACT".

a. Town Certification. This design has been reviewed by the Engineer for the Town of Knightdale, and to the best of my knowledge and belief, it conforms to the requirements established in the Standard Specifications of the Town of Knightdale.

By: _____ Date: _____
Town Engineer

These plans are approved by the Town of Knightdale and serve as construction plans for this project.

By: _____ Date: _____
Land Use Administrator

SANITARY STRUCTURE SCHEDULE

STRUCTURE #	CATEGORY	RIM	INV IN	INV OUT
A-10	PROP SADDLE CONNECTION		INV IN = 307.27' (6")	INV OUT = 306.80 (10")
A-20	PROP CLEANOUT	314.46	INV IN = 308.33' (6")	INV OUT = 308.33 (6")
A-30	PROP CLEANOUT	314.91	INV IN = 309.39' (6")	INV OUT = 309.39 (6")
A-40	PROP CLEANOUT	316.85	INV IN = 312.19' (6")	INV OUT = 312.19 (6")
A-50	PROP BUILDING CONNECTION			INV OUT = 315.00 (6")

SANITARY SEWER PIPE SCHEDULE

FROM	FROM INV	TO	TO INV	PIPE LENGTH	SLOPE (%)	DIAMETER (IN.)	MATERIAL
A-50	315.00'	A-40	312.19'	75'	3.75%	6"	SDR-35 PVC
A-40	312.19'	A-30	309.39'	75'	3.73%	6"	SDR-35 PVC
A-30	309.39'	A-20	308.33'	28'	3.74%	6"	SDR-35 PVC
A-20	308.33'	A-10	307.27'	28'	3.75%	6"	SDR-35 PVC

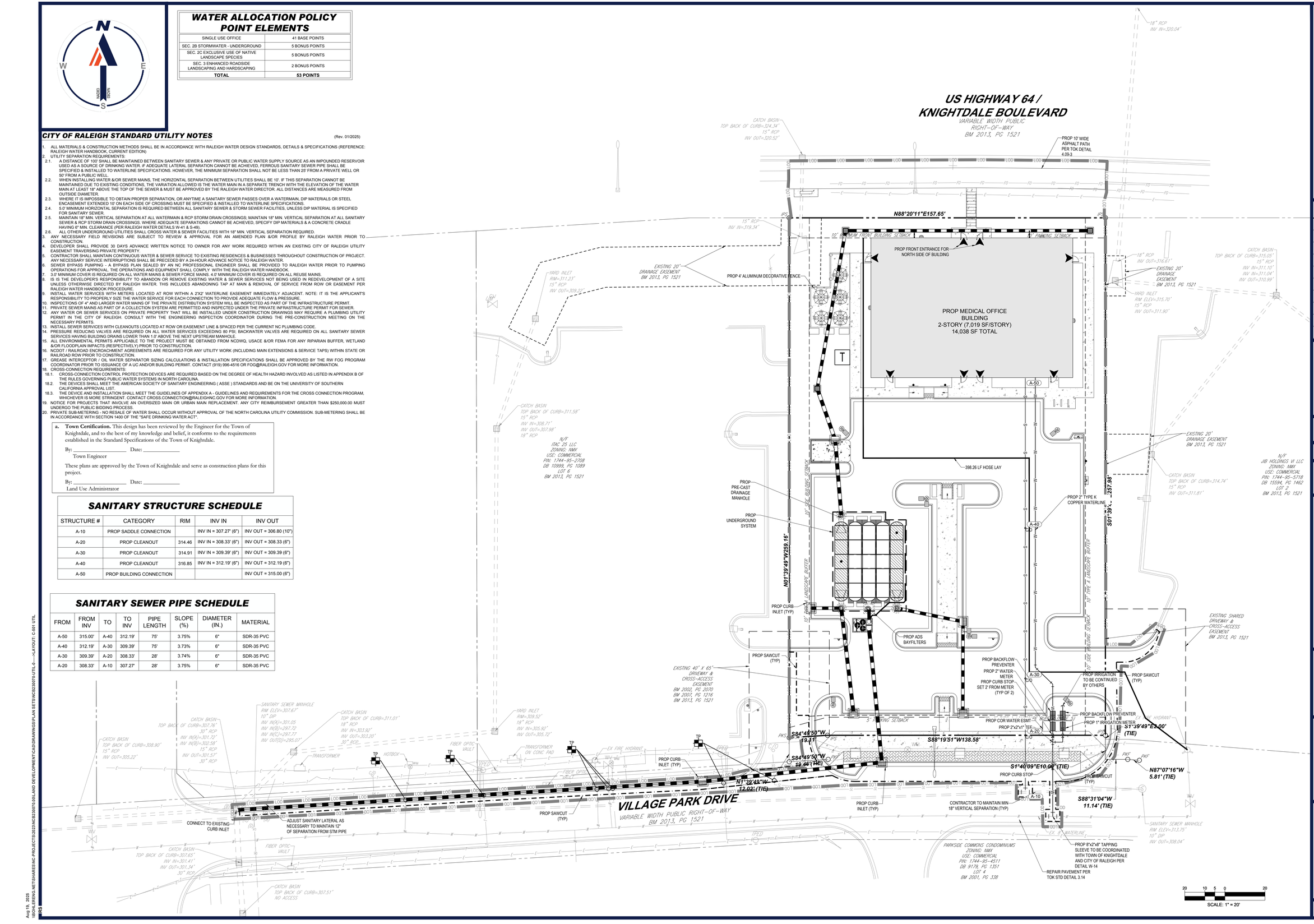

BOHLER
BOHLER ENGINEERING NC, PLLC
SITE CIVIL AND CONSULTING ENGINEERING
LAND SURVEYING
PROGRAM MANAGEMENT
LANDSCAPE ARCHITECTURE
SUSTAINABILITY SERVICES
PERMITTING SERVICES
TRANSPORTATION SERVICES

THE DESIGN, IDEAS AND CONCEPTS OF THIS PLAN ARE PROPRIETARY AND SHALL NOT BE USED OR LOANED FOR ANY PURPOSE, WITHOUT THE WRITTEN AUTHORIZATION FROM BOHLER. ONLY APPROVED AND SEALED PLANS SHALL BE UTILIZED FOR CONSTRUCTION PURPOSES.
© BOHLER, PLLC

REVISIONS

REV	DATE	COMMENT	DRAWN BY / CHECKED BY
1	05/23/25	MASTER PLAN COMMENTS	RBS/CC
2	08/19/25	CONSTRUCTION DRAWINGS	OAK RBS EM/OAK

811 Know what's below. Call before you dig.
ALWAYS CALL 811
It's fast. It's free. It's the law.

MUNICIPAL REVIEW

THIS DRAWING IS INTENDED FOR MUNICIPAL AND/OR AGENCY REVIEW AND APPROVAL. IT IS NOT INTENDED AS A CONSTRUCTION DOCUMENT UNLESS INDICATED OTHERWISE.

PROJECT No.:	NCB230070.00
DRAWN BY:	CC/RBS
CHECKED BY:	OAK
DATE:	04/23/2025
CAD I.D.:	

PROJECT:

CONSTRUCTION PLANS

FOR

CHAMBLISS & BABIL CONTRACTORS, INC.

PROPOSED DEVELOPMENT

4012 VILLAGE PARK DRIVE
KNIGHTDALE, NC 27545
WAKE COUNTY

BOHLER
BOHLER ENGINEERING NC, PLLC
NCBELS P-1132
4130 PARKLAKE AVENUE, SUITE 200
RALEIGH, NC 27612
Phone: (919) 578-9000
NC@BohlerEng.com

NORTH CAROLINA PROFESSIONAL ENGINEER SEAL 065421 RYAN A. KATZ 08/19/2025

SHEET TITLE:

UTILITY PLAN

SHEET NUMBER:

C-501

REVISION 2 - 08/19/25

Aug 19, 2025
\\BOHLERENG.NET\SHARE\NC-PROJECTS\2023\NCB230070.00\LAND DEVELOPMENT\CAD\DRAWINGS\PLAN SETS\NCB230070-UTIL-4-----LAYOUT C-501 UTIL
RS

a. Town Certification. This design has been reviewed by the Engineer for the Town of Knightdale, and to the best of my knowledge and belief, it conforms to the requirements established in the Standard Specifications of the Town of Knightdale.

By: _____ Date: _____
Town Engineer

These plans are approved by the Town of Knightdale and serve as construction plans for this project.

By: _____ Date: _____
Land Use Administrator

CONSTRUCTION SEQUENCE

1. SCHEDULE AN INITIAL PRE-CONSTRUCTION CONFERENCE WITH THE TOWN OF KNIGHTDALE. OBTAIN A LAND-DISTURBANCE PERMIT.
2. INSTALL ALL PERIMETER CONTROLS AS SHOWN ON THE APPROVED PLANS. CLEAR ONLY AS NECCESARY TO INSTALL THESE DEVICES. CLEARING SHOULD BE LIMITED TO A MAXIMUM 35' "RIBBON" AROUND PERIMETER TO INSTALL CONTROLS. NO GRADING OR EXCAVATION SHOULD OCCUR.
3. SCHEDULE AN ONSITE PRE-CONSTRUCTION MEETING WITH THE TOWN OF KNIGHTDALE TO INSPECT THE INSTALLED PERIMETER CONTROLS
4. IF APPROVED, PROCEED WITH INSTALLING GRAVEL CONSTRUCTION PAD, TEMPORARY DIVERSIONS, SILT FENCE, SEDIMENT BASINS OR OTHER MEASURES AS SHOWN ON THE APPROVED PLANS. CLEAR ONLY AS NECCESARY TO INSTALL THESE DEVICES. SEED TEMPORARY DIVERSIONS, BERMS, AND BASINS IMMEDIATELY AFTER CONSTRUCTION.
5. CALL TOWN OF KNIGHTDALE EROSION CONTROL INSPECTOR TO SCHEDULE AN ONSITE INSPECTION AND OBTAIN A CERTIFICATE OF COMPLIANCE.
6. BEGIN CLEARING AND GRUBBING. MAINTAIN DEVICES AS NEEDED. ROUGH GRADE SITE.
7. INSTALL STORM SEWER, IF SHOWN, AND PROTECT INLETS WITH BLOCK AND GRAVEL CONTROLS, SEDIMENT TRAPS OR OTHER APPROVED MEASURES AS SHOWN IN THE APPROVED PLAN. BEING CONSTRUCTION, BUILDING, ETC.
8. STABILIZE SITE AS AREAS ARE BROUGHT UP TO FINISH GRADE WITH VEGETATION, PAVING, DITCH LININGS, ETC. SEED AND MULCH DENUDED AREAS PER GROUND STABILIZATION TIME FRAMES.
9. WHEN CONSTRUCTION IS COMPLETE AND ALL AREAS ARE STABILIZED COMPLETELY, CALL EROSION CONTROL INSPECTOR FOR AN INSPECTION.
10. IF SITE IS APPROVED, REMOVE TEMPORARY DIVERSIONS, SILT FENCE, SEDIMENT BASINS, ETC., AND SEED OUT OR STABILIZE ANY RESULTING BARE AREAS. ALL REMAINING PERMANENT EROSION CONTROL DEVICES, SUCH AS VELOCITY DISSIPATORS, SHOULD NOW BE INSTALLED.
11. WHEN VEGETATION HAS BECOME ESTABLISHED (90% GERMINATION), CALL FOR A FINAL INSPECTION BE THE EROSION CONTROL INSPECTOR. OBTAIN A CERTIFICATE OF COMPLETION.

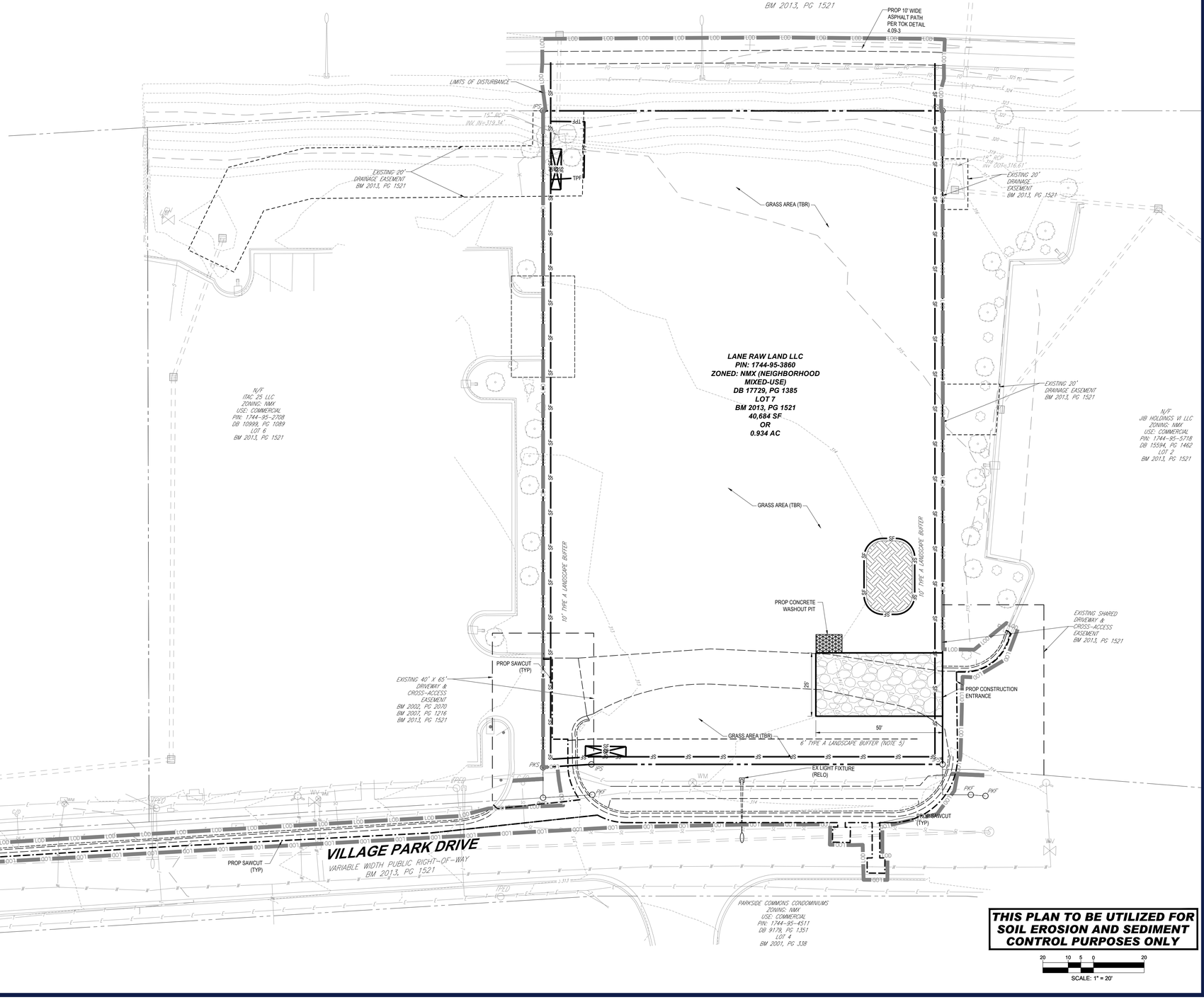

Aug 19, 2025
I:\BOH_ERENG.NET\SHARES\NC-PROJECTS\2023\NCB230070.00\LAND DEVELOPMENT\CAD\DRAWINGS\PLAN SETS\NCB230070-EROS-0----LAYOUT - C-801 EROS 1
RS

BOHLER
BOHLER ENGINEERING NC, PLLC

SITE CIVIL AND CONSULTING ENGINEERING
LAND SURVEYING
PROGRAM MANAGEMENT
LANDSCAPE ARCHITECTURE
INDUSTRIAL ENGINEERING
PERMITTING SERVICES
TRANSPORTATION SERVICES

THE DESIGN, IDEAS AND CONCEPTS OF THESE PLANS, SPECIFICATIONS AND DOCUMENTS, IN THEIR ENTIRETY, INCLUDING BUT NOT LIMITED TO THE ARRANGEMENT OF SPACES, ARE THE PROPERTY AND COPYRIGHT OF BOHLER ENGINEERING NC, PLLC. NO PART OF THESE PLANS, SPECIFICATIONS AND DOCUMENTS SHALL BE USED OR REPRODUCED IN ANY FORM OR MANNER WHATSOEVER, NOR ARE THEY TO BE ASSIGNED TO ANY THIRD PARTY, WITHOUT FIRST OBTAINING THE EXPRESS WRITTEN AUTHORIZATION FROM BOHLER. ONLY A PRINTED COPY OF THE SEALED PLANS SHALL BE UTILIZED FOR CONSTRUCTION PURPOSES. © BOHLER, PLLC

REVISIONS

REV	DATE	COMMENT	DRAWN BY / CHECKED BY
1	05/23/25	MASTER PLAN COMMENTS	RBS/CC
			OAK
2	08/19/25	CONSTRUCTION DRAWINGS	RBS
			EM/OAK

811
Know what's **below.**
Call before you dig.
ALWAYS CALL 811
It's fast. It's free. It's the law.

MUNICIPAL REVIEW

THIS DRAWING IS INTENDED FOR MUNICIPAL AND/OR AGENCY REVIEW AND APPROVAL. IT IS NOT INTENDED AS A CONSTRUCTION DOCUMENT UNLESS INDICATED OTHERWISE.

PROJECT No.:	NCB230070.00
DRAWN BY:	CC/RBS
CHECKED BY:	OAK
DATE:	04/23/2025
CAD I.D.:	

PROJECT:

CONSTRUCTION PLANS

FOR

CHAMBLISS & BABIL CONTRACTORS, INC.

PROPOSED DEVELOPMENT

4012 VILLAGE PARK DRIVE
KNIGHTDALE, NC 27545
WAKE COUNTY

BOHLER
BOHLER ENGINEERING NC, PLLC
NCBELS P-1132
4130 PARKLAKE AVENUE, SUITE 200
RALEIGH, NC 27612
Phone: (919) 578-9000
NC@BohlerEng.com

NORTH CAROLINA PROFESSIONAL SEAL 045420 ENGINEER OLIVER A. KAITE 08/19/2025

SHEET TITLE:
EROSION AND SEDIMENT CONTROL PLAN PHASE 1

SHEET NUMBER:
C-801

REVISION 2 - 08/19/25

a. Town Certification. This design has been reviewed by the Engineer for the Town of Knightdale, and to the best of my knowledge and belief, it conforms to the requirements established in the Standard Specifications of the Town of Knightdale.

By: _____ Date: _____
Town Engineer

These plans are approved by the Town of Knightdale and serve as construction plans for this project.

By: _____ Date: _____
Land Use Administrator

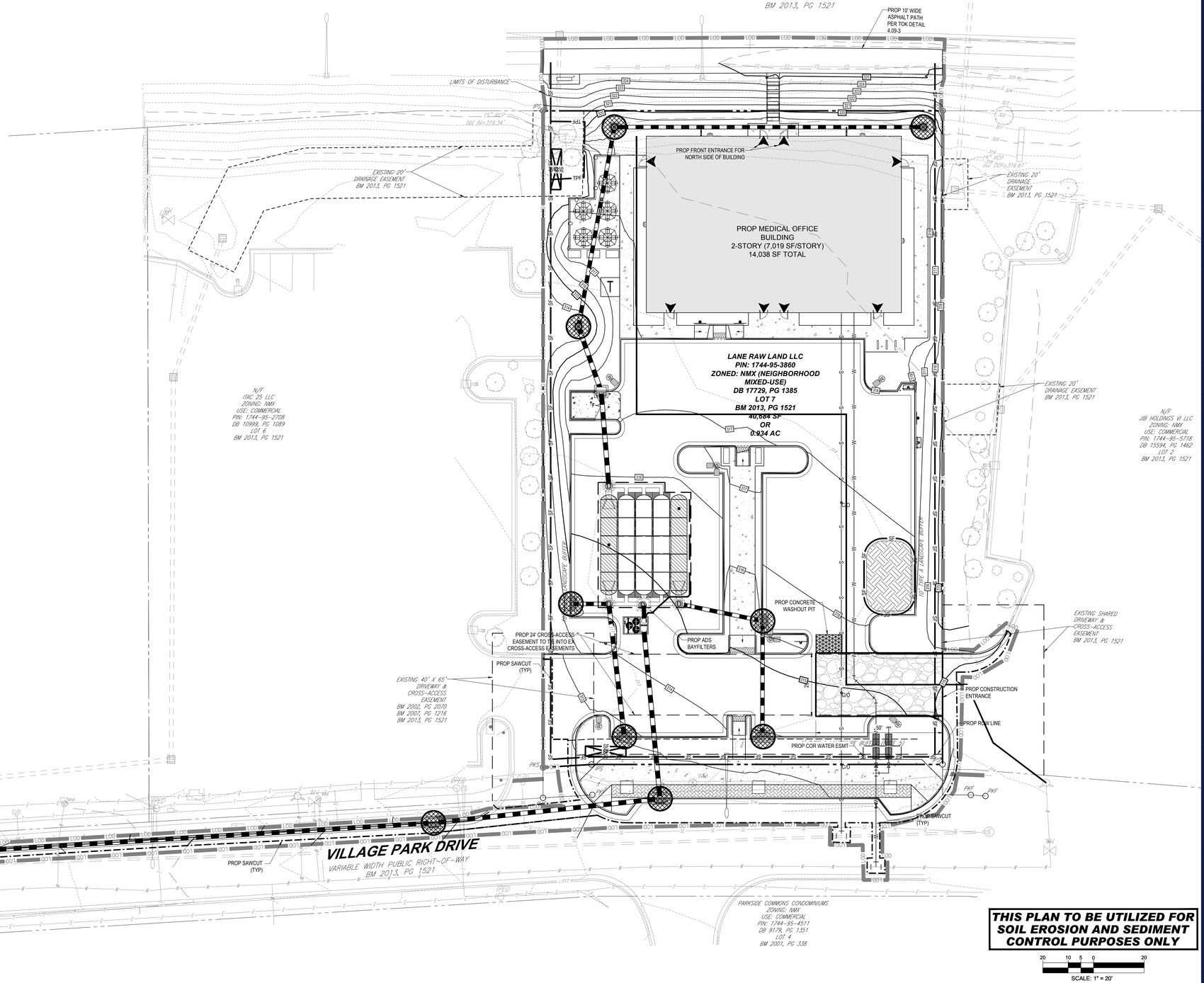

Aug 19, 2025
I:\BOHLERENG\NETSHARES\NC-PROJECTS\2023\NCB230070.00\LAND DEVELOPMENT\CAD\DRAWINGS\PLAN SETS\NCB230070-EROS-2-----LAYOUT, C-802 EROS II
RS

BOHLER™
BOHLER ENGINEERING NC, PLLC
SITE CIVIL AND CONSULTING ENGINEERING
LAND SURVEYING
PROGRAM MANAGEMENT
LANDSCAPE ARCHITECTURE
SUSTAINABLE DESIGN
PERMITTING SERVICES
TRANSPORTATION SERVICES

THE DESIGN, IDEAS AND CONCEPTS OF THIS PLAN ARE PROPRIETARY AND SHALL NOT BE USED FOR ANY PURPOSE, WITHOUT PRIOR WRITTEN AUTHORIZATION FROM BOHLER. ONLY APPROVED AND SEALED PLANS SHALL BE UTILIZED FOR CONSTRUCTION PURPOSES. © BOHLER

REVISIONS

REV	DATE	COMMENT	DRAWN BY / CHECKED BY
1	05/23/25	MASTER PLAN COMMENTS	RBS/CC
			OAK
2	08/19/25	CONSTRUCTION DRAWINGS	RBS
			EM/OAK

811
Know what's **below.**
Call before you dig.
ALWAYS CALL 811
It's fast. It's free. It's the law.

MUNICIPAL REVIEW

THIS DRAWING IS INTENDED FOR MUNICIPAL AND/OR AGENCY REVIEW AND APPROVAL. IT IS NOT INTENDED AS A CONSTRUCTION DOCUMENT UNLESS INDICATED OTHERWISE.

PROJECT No.:	NCB230070.00
DRAWN BY:	CC/RBS
CHECKED BY:	OAK
DATE:	04/23/2025
CAD I.D.:	

PROJECT:

CONSTRUCTION PLANS

FOR

CHAMBLISS & CABIL CONTRACTORS, INC.

PROPOSED DEVELOPMENT

4012 VILLAGE PARK DRIVE
KNIGHTDALE, NC 27545
WAKE COUNTY

BOHLER
BOHLER ENGINEERING NC, PLLC
NCBELS P-1132
4130 PARKLAKE AVENUE, SUITE 200
RALEIGH, NC 27612
Phone: (919) 578-9000
NC@BohlerEng.com

NORTH CAROLINA
PROFESSIONAL
SEAL
065421
ENGINEER
RIVER A. KAILER
08/19/2025

SHEET TITLE:

EROSION AND SEDIMENT CONTROL PLAN PHASE 2

SHEET NUMBER:

C-802

REVISION 2 - 08/19/25

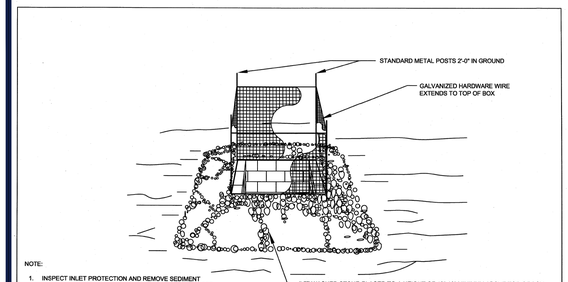

NOTE:

1. INSPECT INLET PROTECTION AND REMOVE SEDIMENT AFTER EACH RAIN EVENT. GRAVEL SHOULD BE REPLACED AND REPAIRS MADE AS NEEDED.

WAKE COUNTY NORTH CAROLINA

EFFECTIVE: 01/31/08

STANDARD GRAVEL YARD INLET PROTECTION

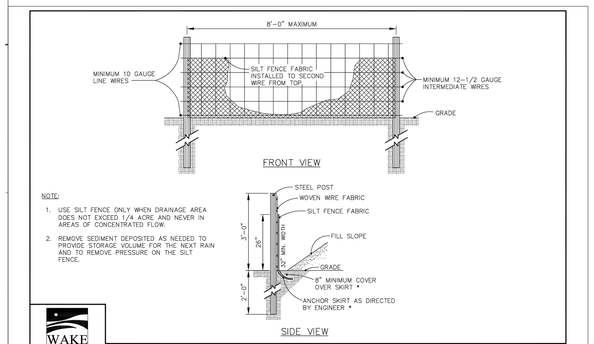

NOTE:

1. USE SILT FENCE ONLY WHEN DRAINAGE AREA DOES NOT EXCEED 1/4 ACRE AND NEVER IN AREAS OF CONCENTRATED FLOW.
2. REMOVE SEDIMENT DEPOSITED AS NEEDED TO PROVIDE STORAGE VOLUME FOR THE NEXT RAIN AND TO REMOVE PRESSURE ON THE SILT FENCE.

WAKE COUNTY NORTH CAROLINA

EFFECTIVE: 01/31/08

STANDARD TEMPORARY SILT FENCE

PERMITTING AND ENVIRONMENTAL REGULATIONS NOTES

1. ESC PERMITTING AND INSPECTIONS:
   - 1.1. ONCE THE EROSION AND SEDIMENT CONTROL (ESC) PLAN HAS BEEN REVIEWED AND ACCEPTED BY THE TOWN OF KNIGHTDALE (TOK), A FORMAL PLAN APPROVAL LETTER WILL BE ISSUED TO THE FRP AND APPLICANTS. NOTE: AN ESC APPROVAL LETTER DOES NOT INDICATE PERMIT ISSUANCE.
   - 1.2. AN NCG01 CERTIFICATE OF COVERAGE MUST BE OBTAINED FROM THE NORTH CAROLINA DEPARTMENT OF ENVIRONMENTAL QUALITY (NCDEQ). THE MAINTENANCE PERMIT CAN BE OBTAINED BY FILLING OUT THE ELECTRONIC NOTICE OF INTENT (E-NOI) FORM AT DEQ.NC.GOV/NCG01. PLEASE NOTE, THE E-NOI FORM MAY ONLY BE COMPLETED ONCE ESC PLANS HAVE BEEN APPROVED (A).
   - 1.3. THE TOWN OF KNIGHTDALE STORMWATER DEPARTMENT REQUIRES AN ON-SITE PRECONSTRUCTION (PRECON) MEETING PRIOR TO ISSUING A DEVELOPMENT PERMIT. THIS MEETING IS AN OPPORTUNITY TO GO OVER SITE MANAGEMENT EXPECTATIONS AND DISCUSS ANY PROJECT CONCERNS.
   - 1.4. ONCE THE PRECON MEETING HAS BEEN HELD AND ALL FEES PAID, THE LAND DEVELOPMENT PERMIT (LDP) WILL BE ISSUED FOR THE PROJECT.
   - 1.5. FOLLOWING SITE MOBILIZATION, A ROUTINE "CONSTRUCTION SITE INSPECTIONS" BY TOK STAFF WILL OCCUR AS OUTLINED IN THE TOK EROSION AND SEDIMENT CONTROL ENFORCEMENT TREE. TO NOTE, "COMPLIANT/SATISFACTORY" INSPECTIONS WILL NEED TO OCCUR FOLLOWING: I.INSTALLATION OF INITIAL ESC PERIMETER CONTROLS (SF, SF/TP, SFOS) ONLY CLEARING THE PERIMETER RIBBON (25' MAX) - "PERIMETER CONTROL INSPECTION". II.INSTALLATION OF ALL PHASE 1 ESC MEASURES INCLUDING ENGINEERED STRUCTURES - "CERTIFICATE OF COMPLANCE INSPECTION". IT IS THE RESPONSIBILITY OF THE SITE MANAGER TO FORMALLY REQUEST THESE TYPES OF INSPECTIONS BY CONTACTING TOK PUBLIC WORKS. CLEARING/GRUBBING OUTSIDE OF THE LIMITED AREAS REQUIRED TO COMPLETE THE ABOVE ITEMS WILL RESULT IN ENFORCEMENT ACTION BY THE TOK.
   - 1.6. FOLLOWING THE COMPLETION OF THE ITEMS ABOVE - THE SITE CAN BE CLEARED AND DEVELOPED IN ACCORDANCE WITH THE APPROVED PLAN.
2. PERMITS BOX CONTENTS - A COPY OF THE TOK LAND DEVELOPMENT PERMIT, THE NCG01 CERTIFICATE OF COVERAGE (COC) AND REGULAR NPDES INSPECTIONS, A COPY OF THE APPROVED/REVISED ESC PLAN, AND (WHEN OBTAINED) THE TOK CERTIFICATE OF COMPLIANCE - MUST BE KEPT ON SITE, PREFERABLY IN A PERMITS BOX, AND ACCESSIBLE DURING INSPECTION. LOCATE A RAIN GAUGE ON SITE FOR FACILITATION OF INSPECTIONS AND RECORD KEEPING.
3. 401/404 PERMITS - APPROVAL OF THIS EROSION AND SEDIMENTATION CONTROL PLAN DOES NOT AUTHORIZE IMPACTS TO WETLANDS, COASTAL MARSH, STREAMS, OR OTHER WATERS OF THE STATE OR UNITED STATES OR SUPERSEDE ANY OTHER PERMITTING REQUIREMENT OF ANY FEDERAL, STATE OR LOCAL AGENCY.
   - 3.1. IF APPLICABLE, PROVIDE A COPY OF THE USACE 404 PERMIT AND DWR 401 CERTIFICATIONS. PROVIDE A COPY OF THE DWR BUFFER AUTHORIZATION.
     - 3.1.1. SUBMIT DOCUMENTATION WITH MAPS SHOWING LOCATION AND EXTENT OF IMPACTS TO STREAMS AND WETLANDS WITH ANY SPECIAL CONDITIONS PERTAINING TO EROSION AND SEDIMENT CONTROL AND RESTORATION OF AFFECTED AREAS.
     - 3.1.2. IDENTIFY THE STREAMS, WETLANDS, AND BUFFERS ON THE PLAN SHEETS. INCLUDE ANY ADDITIONAL MEASURES, CONSTRUCTION SPECIFICATIONS, MAINTENANCE REQUIREMENTS AND CONSTRUCTION SEQUENCING AS REQUIRED BY THE 404/401/BUFFER DETERMINATION AND BUFFER AUTHORIZATION ON THE PLAN SHEETS.
     - 3.1.3. FOLLOW ALL CONDITIONS OUTLINED IN THE CERTIFICATIONS, SPECIFICALLY REPORTING ANY DISCHARGES OUTSIDE OF THE PERMITTED SCOPE OF WORK.
4. AREAS OF ENVIRONMENTAL CONCERN AND CULTURAL RESOURCES – BEFORE ANY SITE WORK OCCURS, ADEQUATELY IDENTIFY KEY ENVIRONMENTAL AND/OR CULTURAL RESOURCES BY USING APPROPRIATE IDENTIFIERS IN THE FIELD (TREE PROTECTION FENCING, FLAGGING, ETC.).
5. FILL/BORROW - ANY OFF-SITE BORROW AND/OR FILL REQUIRED FOR THIS PROJECT MUST COME FROM A SITE WITH AN APPROVED EROSION CONTROL PLAN, A SITE REGULATED UNDER THE MINING ACT OF 1971, OR A LANDFILL REGULATED BY THE NC DIVISION OF SOLID WASTE MANAGEMENT. TRASH/DEBRIS FROM DEMOLITION ACTIVITIES OR GENERATED BY ANY ACTIVITIES ON SITE MUST BE DISPOSED OF AT A FACILITY REGULATED BY THE NC DIVISION OF SOLID WASTE MANAGEMENT, OR PER NC DIVISION OF SOLID WASTE MANAGEMENT OR NC DIVISION OF WATER RESOURCES RULES AND REGULATIONS.

TOWN OF KNIGHTDALE REQUIRED ESC PLAN MAINTENANCE NOTES

1. PROVIDE A PLAN DETAIL, CONSTRUCTION SPECIFICATIONS, AND SPECIFIC MAINTENANCE REQUIREMENTS FOR ALL PROPOSED SEDIMENT AND EROSION CONTROL STRUCTURES INCLUDED ON THE PLAN. RECOMMEND PLACING MAINTENANCE REQUIREMENTS WITH THE ASSOCIATED CONSTRUCTION DETAIL.
2. MAINTENANCE AND/OR CLEAN OUT, IS NECESSARY ANYTIME THE DEVICE IS AT 50% CAPACITY. ALL SEDIMENT STORAGE MEASURES WILL REMAIN ON SITE AND FUNCTIONAL UNTIL ALL GRADING AND FINAL LANDSCAPING OF THE PROJECT IS COMPLETE.
3. AS DESIGNATED BY NCDEQ NCG01 PERMITTING, SELF-INSPECTIONS FOR EROSION AND SEDIMENTATION CONTROL MEASURES ARE TO BE PERFORMED AT LEAST ONCE EVERY SEVEN CALENDAR DAYS AND WITHIN 24 HOURS OF EVERY RAIN EVENT OF 1 INCH OR GREATER. ANY NEEDED REPAIRS SHALL BE MADE IMMEDIATELY TO MAINTAIN MEASURES AS DESIGNED.
4. PROVIDE THE MINIMUM MAINTENANCE STANDARDS AS SPECIFIED BELOW:
   - 4.1. SURVEYOR FLAGS/TAPE/STAKES:
     - 4.1.1. REPLACE IDENTIFIERS IF DAMAGED OR KNOCKED DOWN DURING DEVELOPMENT.
     - 4.1.2. ENSURE KEY ENVIRONMENTAL AND/OR CULTURAL RESOURCES MAINTAIN IDENTIFIERS.
     - 4.1.3. COLORS SHOULD ADHERE TO THE APWA UNIFORM COLOR CODE. USE ACCEPTED SURVEY SYMBOLS AND ENSURE OPERATORS UNDERSTAND DESIGNATIONS. UTILITY LINE OWNERS/OPERATORS SHALL IDENTIFY THE DESIGNATING FIRM.
   - 4.2. PERMITS/NCG01 INSPECTIONS BOX:
     - 4.2.1. CONFIRM BOX IS SECURELY FASHIONS TO A POST OR WALL IN A VISIBLE LOCATION IN PROXIMITY TO THE CONSTRUCTION ENTRANCE.
     - 4.2.2. MAINTAIN RELEVANT IDENTIFICATION ON THE EXTERIOR OF THE BOX.
     - 4.2.3. ENSURE PAPER DOCUMENTS REMAIN DRY / LEGIBLE (LAMINATION, TICKET HOLDERS, BINDERS, ETC.)
     - 4.2.4. REPLACE ANY MISSING DOCUMENTS IMMEDIATELY. CONSIDER PLACING TIES OR FASTENERS IF NECESSARY.
   - 4.3. RAIN GUAGE:
     - 4.3.1. CHECK AND REMOVE ANY ITEMS FROM THE RAIN FUNNEL AND THE DEBRIS FILTER (E.G., DUST, BUGS AND OTHER DEBRIS).
     - 4.3.2. OPEN THE RAIN GAUGE AND REMOVE ANY FOREIGN OBJECTS.
     - 4.3.3. PERFORM ROUTINE MAINTENANCE AS SPECIFIED BY THE MANUFACTURER.
     - 4.3.4. CHECK THAT THE GAUGE IS NOT BEING OBSTRUCTED FROM RAIN CAPTURE AND IS LEVEL BEFORE AND AFTER REASSEMBLY.
   - 4.4. TREE PROTECTION FENCE:
     - 4.4.1. PRUNE ANY DAMAGED TREES. (IF) DAMAGE TO PROTECTED TREES OCCURS, REPAIR ANY DAMAGE TO THE CROWN, TRUNK, OR ROOT SYSTEM IMMEDIATELY.
     - 4.4.2. REPAIR ROOTS BY CUTTING OFF THE DAMAGED AREAS AND PAINTING THEM WITH TREE PAINT. SPREAD PEAT MOSS OR MOIST TOPSOIL OVER EXPOSED ROOTS.
     - 4.4.3. REPAIR DAMAGE TO BARK BY TRIMMING AROUND THE DAMAGED AREA, TAPER THE CUT TO PROVIDE DRAINAGE AND PAINT WITH TREE PAINT.
     - 4.4.4. CUT OFF ALL DAMAGED TREE LIMBS ABOVE THE TREE COLLAR AT THE TRUNK OR MAIN BRANCH. USE THREE SEPARATE CUTS TO AVOID PEELING BARK FROM HEALTHY AREAS OF THE TREE.
   - 4.5. SILT FENCE:
     - 4.5.1. SHOULD THE FABRIC OF A SEDIMENT FENCE COLLAPSE, TEAR, DECOMPOSE, OR BECOME INEFFECTIVE, REPLACE IT PROMPTLY.
     - 4.5.2. REMOVE SEDIMENT DEPOSITS AS NECESSARY TO PROVIDE ADEQUATE STORAGE VOLUME FOR THE NEXT RAIN AND REDUCE PRESSURE ON THE FENCE. TAKE CARE TO AVOID UNDERMINING THE FENCE DURING CLEANOUTS.
     - 4.5.3. REMOVE ALL FENCING MATERIALS AND UNSTABLE SEDIMENT DEPOSITS AND BRING THE AREA TO GRADE AND STABILIZE IT AFTER THE CONTRIBUTING DRAINAGE AREA HAS BEEN PROPERLY STABILIZED.
   - 4.6. SILT FENCE OUTLET:
     - 4.6.1. FRESHEN STONE WHEN SEDIMENT ACCUMULATION EXCEEDS 6 INCHES.
     - 4.6.2. KEEP MESH FREE OF DEBRIS TO PROVIDE ADEQUATE FLOW AND REPLACE STONE AS NEEDED TO FACILITATE DE-WATERING. CONSTRUCTION ENTRANCE:
     - 4.6.3. MAINTAIN THE GRAVEL PAD IN A CONDITION TO PREVENT MUD OR SEDIMENT FROM LEAVING THE CONSTRUCTION SITE. THIS MAY REQUIRE PERIODIC TOPDRESSING WITH 2INCH STONE.
     - 4.6.4. IMMEDIATELY REMOVE ALL OBJECTIONABLE MATERIALS SPILLED, WASHED, OR TRACKED ONTO PUBLIC ROADWAYS.
   - 4.7. SKIMMER:
     - 4.7.1. CONFIRM SKIMMER IS FUNCTIONAL, INSTALLED IN THE CORRECT ORIENTATION AND HAS MOBILITY TO FLOAT ON TOP OF THE WATER COLUMN.
     - 4.7.2. ENSURE ROCK PAD STABILIZATION IS PRESENT UNDER THE SKIMMER.
     - 4.7.3. REPAIR ANY STRUCTURAL DEFICIENCIES (E.G., ORIFICE DISK, FLEX HOSE CONNECTION, VENT FUNCTIONING, CRACKED PVC) SEDIMENT BASIN
     - 4.7.4. BASIN REQUIRES MAINTENANCE WHEN THE INLET ZONE (1ST QUADRANT) HAS BEEN FILLED WITH SEDIMENT.
     - 4.7.5. BAFFLE MATERIAL SHALL BE MAINTAINED IN GOOD CONDITION FOR THE LIFE OF THE POND UNTIL REMOVAL OR CONVERSION.
   - 4.8. SEDIMENT BASIN / ROLLED EROSION CONTROL PRODUCT:
     - 4.8.1. INSPECT INITIAL CHANNEL ANCHORING HAS BEEN INSTALLED CORRECTLY, CONFIRM SEGMENTS ARE ROLLED IN CORRECT ORIENTATION.
     - 4.8.2. ANY AREAS THAT ARE DAMAGED OR NOT IN CLOSE CONTACT WITH THE GROUND SHALL BE REPAIRED AND STAPLED.
     - 4.8.3. MONITOR AND REPAIR THE RECP AS NECESSARY UNTIL GROUND COVER IS ESTABLISHED.
   - 4.9. BASIN CONVEYANCES / SLOPE DRAIN / RIP-RAP LINED CHANEL:
     - 4.9.1. ANY EROSION OF THE SLOPE, BERM OR OUTLET SHOULD BE REPAIRED IMMEDIATELY TO PREVENT HEAD CUTTING BACK INTO THE SLOPE.
     - 4.9.2. CONVEYANCE SHOULD BE REFRESHED IF PORE SPACE HAS BEEN COMPROMISED. CLOGGED DRAINS SHOULD BE FLUSHED OUT OR REPLACED.
     - 4.9.3. ADDITIONAL PERFORMANCE MEASURES MAY BE REQUIRED AT CONVEYANCE ENTRANCE TO SLOW WATER ENTERING THE BASIN.
   - 4.10. FILTER BAG / DEWATERING ACTIVITIES:
     - 4.10.1. ENSURE THE DEWATERING PAD IS IN A GOOD STABILIZED CONDITION.
     - 4.10.2. PRIOR TO USE INSPECT BAGS FOR ANY DEFECTS. ENSURE PUMP HOE IS SECURE AND A FLOATING INTAKE IS BEING USED (WHEN POSSIBLE).
     - 4.10.3. FOLLOW ALL MANUFACTURER RECOMMENDATIONS FOR INSPECTION AND MAINTENANCE GUIDELINES. REPLACE WHEN TRAPPED SEDIMENT HAS ACCUMULATED TO 50% OF THE BAG CAPACITY OR IN ACCORDANCE WITH THE MANUFACTURER'S RECOMMENDATIONS.
   - 4.11. TEMPORARY DIVERSION DITCHES / ROLLED EROSION CONTROL PRODUCT:
     - 4.11.1. ANY AREAS THAT ARE DAMAGED OR NOT IN CLOSE CONTACT WITH THE GROUND SHALL BE REPAIRED AND STAPLED.
     - 4.11.2. MONITOR AND REPAIR THE RECP AS NECESSARY UNTIL GROUND COVER IS ESTABLISHED.
     - 4.11.3. WITH WATTLES / SILT SOCKS:
       - 4.11.3.1. REMOVE SEDIMENT ACCUMULATION BEHIND MEASURE AS NECESSARY TO PREVENT DAMAGE TO CHANNEL VEGETATION.
       - 4.11.3.2. REPLACE WATTLE/SOCK IF CLOGGED OR TORN. REINSTALL PER DETAIL IF DAMAGED OR DISLODGED.
       - 4.11.3.3. IF PONDING BECOMES EXCESSIVE, REPLACE WITH A LARGER DIAMETER WATTLE/SOCK OR A DIFFERENT MEASURE.
     - 4.11.4. WITH CHECK DAMS
       - 4.11.4.1. REMOVE SEDIMENT ACCUMULATION BEHIND MEASURE AS NECESSARY TO PREVENT DAMAGE TO CHANNEL VEGETATION.
       - 4.11.4.2. CHECK FOR EROSION, PIPING, ROCK DISPLACEMENT, AND CORRECT STONE SIZES. REPAIR IMMEDIATELY.
       - 4.11.4.3. CONFIRM WEIR PRESENT AND LOCATED AT THE CENTER OF THE DEVICE.
   - 4.12. INLET PROTECTIONS (PIPE / YARD / DROP / CURB):
     - 4.12.1. NSPECT INLET PROTECTION AND REMOVE SEDIMENT AFTER EACH RAIN EVENT.
     - 4.12.2. EEP FREE OF DEBRIS TO PROVIDE ADEQUATE FLOW AND IF PRESENT REPLACE STONE AS NEEDED TO FACILITATE DE-WATERING.

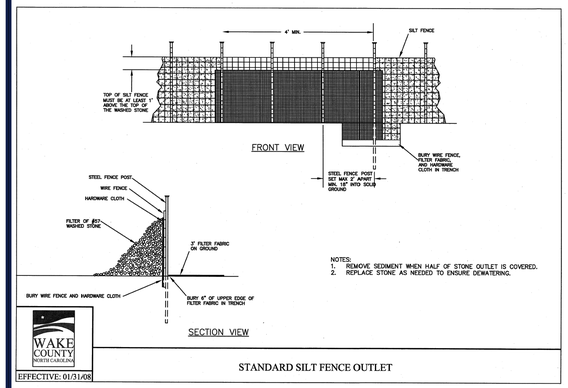

NOTES:

1. REMOVE SEDIMENT WHEN HALF OF STONE OUTLET IS COVERED.
2. REPLACE STONE AS NEEDED TO ENSURE DEWATERING.

WAKE COUNTY NORTH CAROLINA

EFFECTIVE: 01/31/08

STANDARD SILT FENCE OUTLET

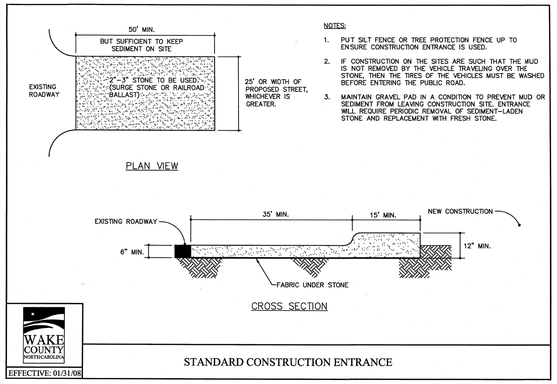

NOTES:

1. PUT SILT FENCE OR TREE PROTECTION FENCE UP TO ENSURE CONSTRUCTION ENTRANCE IS USED.
2. IF CONSTRUCTION ON THE SITES ARE SUCH THAT THE MUD IS NOT REMOVED BY THE VEHICLE TRAVELING OVER THE STONE, THEN THE TIRES OF THE VEHICLES MUST BE WASHED BEFORE ENTERING THE PUBLIC ROAD.
3. MAINTAIN GRAVEL PAD IN A CONDITION TO PREVENT MUD OR SEDIMENT FROM LEAVING CONSTRUCTION SITE. ENTRANCE WILL REQUIRE PERIODIC REMOVAL OF SEDIMENT-LADEN STONE AND REPLACEMENT WITH FRESH STONE.

WAKE COUNTY NORTH CAROLINA

EFFECTIVE: 01/31/08

STANDARD CONSTRUCTION ENTRANCE

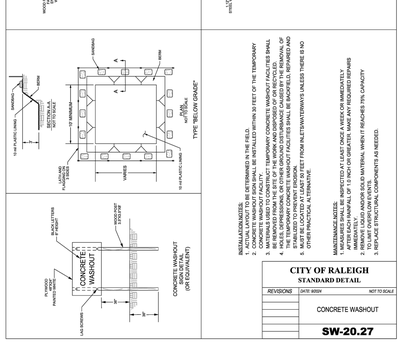

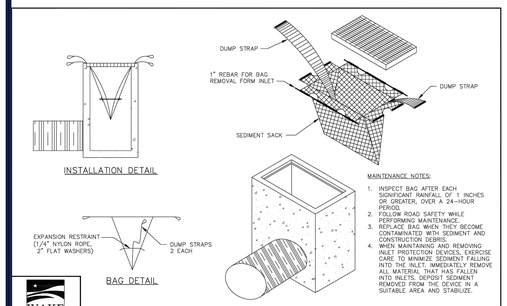

MAINTENANCE NOTES:

1. INSPECT BAG AFTER EACH SIGNIFICANT RAINFALL OF 1 INCHES OR GREATER, OVER A 24-HOUR PERIOD.
2. PROVIDE ROAD SAFETY WHILE PERFORMING MAINTENANCE.
3. REPLACE BAG WHEN THEY BECOME CONTAMINATED WITH SEDIMENT AND CONSTRUCTION DEBRIS.
4. WHEN MAINTAINING AND REMOVING INLET PROTECTION DEVICES, EXERCISE CARE TO MINIMIZE SEDIMENT FALLING INTO THE INLET. IMMEDIATELY REMOVE ALL MATERIAL THAT HAS FALLEN INTO INLETS. DEPOSIT SEDIMENT REMOVED FROM THE DEVICE IN A SUITABLE AREA AND STABILIZE.

WAKE COUNTY NORTH CAROLINA

EFFECTIVE: 01/31/08

STANDARD SILT BAG - INLET SEDIMENT CONTROL DEVICE

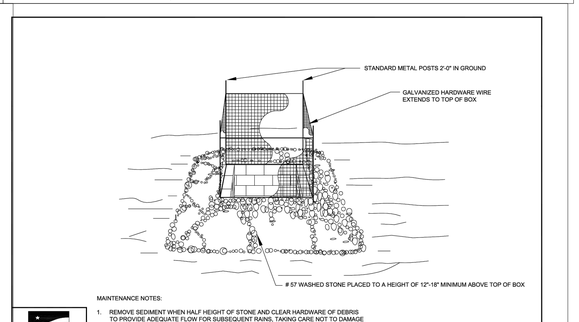

MAINTENANCE NOTES:

1. REMOVE SEDIMENT WHEN HALF HEIGHT OF STONE AND CLEAR HARDWARE OF DEBRIS TO PROVIDE ADEQUATE FLOW FOR SUBSEQUENT RAINS, TAKING CARE NOT TO DAMAGE OR UNDERCUT HARDWARE DURING SEDIMENT REMOVAL.
2. REPLACE STONE AS NEEDED.

WAKE COUNTY NORTH CAROLINA

EFFECTIVE: 01/31/08

STANDARD GRAVEL YARD INLET PROTECTION

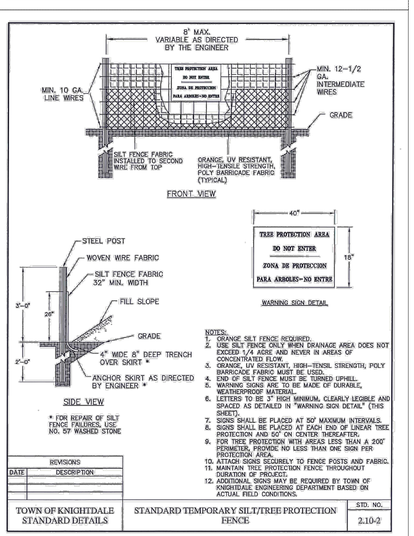

NOTES:

1. ORANGE SILT FENCE REQUIRED.
2. USE SILT FENCE ONLY WHEN DRAINAGE AREA DOES NOT EXCEED 1/4 AGRE AND NEVER IN AREAS OF CONCENTRATED FLOW.
3. ORANGE, UV RESISTANT, HIGH-TENSIL STRENGTH, POLY BARRICADE FABRIC MUST BE USED.
4. END OF SILT FENCE MUST BE TURNED UPHILL.
5. WARNING SIGNS ARE TO BE MADE OF DURABLE, WEATHERPROOF MATERIAL.
6. LETTERS TO BE 3" HIGH MINIMUM, CLEARLY LEGIBLE AND SPACED AS DETAILED IN "WARNING SIGN DETAIL" (THIS SHEET).
7. SIGNS SHALL BE PLACED AT 50' MAXIMUM INTERVALS.
8. SIGNS SHALL BE PLACED AT EACH END OF LINEAR TREE PROTECTION AND 50' ON CENTER THEREAFTER.
9. FOR TREE PROTECTION WITH AREAS LESS THAN A 200' PERIMETER, PROVIDE NO LESS THAN ONE SIGN PER PROTECTION AREA.
10. ATTACH SIGNS SECURELY TO FENCE POSTS AND FABRIC.
11. MAINTAIN TREE PROTECTION FENCE THROUGHOUT DURATION OF PROJECT.
12. ADDITIONAL SIGNS MAY BE REQUIRED BY TOWN OF KNIGHTDALE ENGINEERING DEPARTMENT BASED ON ACTUAL FIELD CONDITIONS.

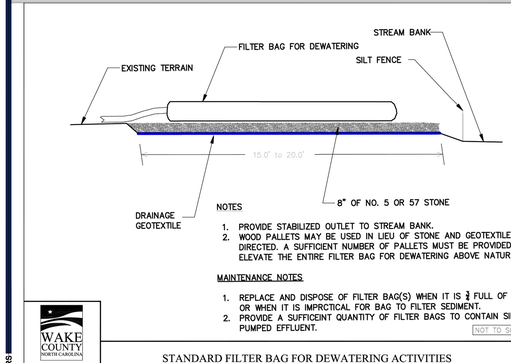

NOTES

1. PROVIDE STABILIZED OUTLET TO STREAM BANK.
2. WOOD PALLETS MAY BE USED IN LIEU OF STONE AND GEOTEXTILE AS DIRECTED. A SUFFICIENT NUMBER OF PALLETS MUST BE PROVIDED TO ELEVATE THE ENTIRE FILTER BAG FOR DEWATERING ABOVE NATURAL GROUND.

MAINTENANCE NOTES

1. REPLACE AND DISPOSE OF FILTER BAG(S) WHEN IT IS ½ FULL OF SEDIMENT OR WHEN IT IS IMPRCTICAL FOR BAG TO FILTER SEDIMENT.
2. PROVIDE A SUFFICIENT QUANTITY OF FILTER BAGS TO CONTAIN SILT FROM PUMPED EFFLUENT.

NOT TO SCALE

WAKE COUNTY NORTH CAROLINA

EFFECTIVE: 01/31/08

STANDARD FILTER BAG FOR DEWATERING ACTIVITIES

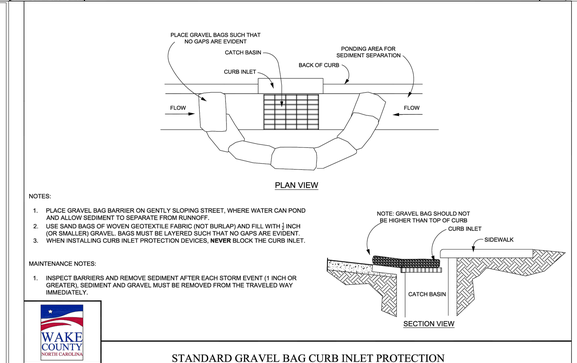

NOTES:

1. PLACE GRAVEL BAG BARRIER ON GENTLY SLOPING STREET, WHERE WATER CAN POND AND ALLOW SEDIMENT TO SEPARATE FROM RUNNOFF.
2. USE SAND BAGS OF WOVEN GEOTEXTILE FABRIC (NOT BURLAP) AND FILL WITH ¾ INCH (OR SMALLER) GRAVEL. BAGS MUST BE LAYERED SUCH THAT NO GAPS ARE EVIDENT.
3. WHEN INSTALLING CURB INLET PROTECTION DEVICES, **NEVER** BLOCK THE CURB INLET.

MAINTENANCE NOTES:

1. INSPECT BARRIERS AND REMOVE SEDIMENT AFTER EACH STORM EVENT (1 INCH OR GREATER). SEDIMENT AND GRAVEL MUST BE REMOVED FROM THE TRAVELED WAY IMMEDIATELY.

WAKE COUNTY NORTH CAROLINA

EFFECTIVE: 01/31/08

STANDARD GRAVEL BAG CURB INLET PROTECTION

a. Town Certification. This design has been reviewed by the Engineer for the Town of Knightdale, and to the best of my knowledge and belief, it conforms to the requirements established in the Standard Specifications of the Town of Knightdale.

By: _____ Date: _____
Town Engineer

These plans are approved by the Town of Knightdale and serve as construction plans for this project.

By: _____ Date: _____
Land Use Administrator

THIS PLAN TO BE UTILIZED FOR SOIL EROSION AND SEDIMENT CONTROL PURPOSES ONLY

BOHLER
BOHLER ENGINEERING NC, PLLC
SITE CIVIL AND CONSULTING ENGINEERING
LAND SURVEYING
PROGRAM MANAGEMENT
LANDSCAPE ARCHITECTURE
INDUSTRIAL ENGINEERING
PERMITTING SERVICES
TRANSPORTATION SERVICES

THE DESIGN, CIVIL DESIGN AND CONTENT OF THESE PLANS ARE PROPRIETARY AND SHALL NOT BE EXPOSED OR USED FOR ANY PURPOSE WITHOUT PRIOR WRITTEN AUTHORIZATION FROM BOHLER. ONLY APPROVED PLANS SHALL BE UTILIZED FOR CONSTRUCTION PURPOSES. © BOHLER, INC.

REVISIONS

REV	DATE	COMMENT	DRAWN BY / CHECKED BY
1	05/23/25	MASTER PLAN COMMENTS	RBS/CC
			OAK
2	08/19/25	CONSTRUCTION DRAWINGS	RBS
			EM/OAK

811 Know what's below. Call before you dig.

ALWAYS CALL 811

It's fast. It's free. It's the law.

MUNICIPAL REVIEW

THIS DRAWING IS INTENDED FOR MUNICIPAL AND/OR AGENCY REVIEW AND APPROVAL. IT IS NOT INTENDED AS A CONSTRUCTION DOCUMENT UNLESS INDICATED OTHERWISE.

PROJECT No.:	NCB230070.00
DRAWN BY:	CC/RBS
CHECKED BY:	OAK
DATE:	04/23/2025
CAD I.D.:	

PROJECT:

CONSTRUCTION PLANS

FOR

CHAMBLISS & BABIL CONTRACTORS, INC.

PROPOSED DEVELOPMENT

4012 VILLAGE PARK DRIVE KNIGHTDALE, NC 27545 WAKE COUNTY

BOHLER
BOHLER ENGINEERING NC, PLLC
NCBELS P-1132
4130 PARKLAKE AVENUE, SUITE 200
RALEIGH, NC 27612
Phone: (919) 578-9000
NC@BohlerEng.com

NORTH CAROLINA PROFESSIONAL ENGINEER SEAL 045421 ENGINEER ROBERT B. SMITH 08/19/2025

SHEET TITLE:

SOIL EROSION AND SEDIMENT CONTROL PLAN

SHEET NUMBER:

C-803

REVISION 2 - 08/19/25

Aug 19, 2025
\\BOHLER\ENG.NET\SHARES\NC-PROJECTS\2023\NCB230070.00\LAND DEVELOPMENT\CAD\DRAWINGS\PLAN SETS\NCB230070-EROS-S---1LAYOUT, C-803 EROD
RBS

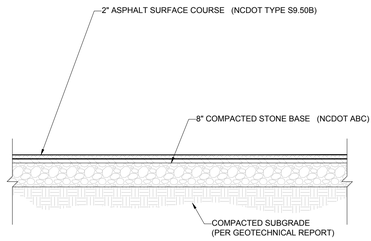

NOTE:

1. SECTION SHOWN IS BASED ON AN ANTICIPATED CBR OF 5 PER GEOTECHNICAL REPORT PREPARED BY NV5, ENTITLED GEOTECHNICAL ENGINEERING REPORT, DATED 02-19-2025 (PROJECT #121-25-11750). FINAL DESIGN TO BE PROVIDED ONCE FINAL CBR'S ARE AVAILABLE ON COMPACTED SUB-BASE.
2. PAVEMENT MATERIALS TO BE IN ACCORDANCE WITH DIVISION 6 OF THE CURRENT NCDOT STANDARD SPECIFICATIONS. AGGREGATE BASE COURSE STONE SHALL BE IN ACCORDANCE WITH DIVISION 5 OF THE CURRENT NCDOT STANDARD SPECIFICATIONS.

STANDARD DUTY ASPHALT PAVEMENT SECTION

NOT TO SCALE

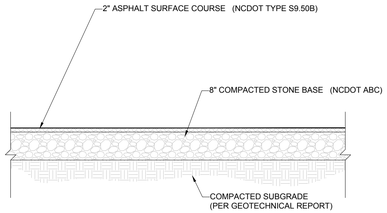

NOTE:

1. SECTION SHOWN IS BASED ON AN ANTICIPATED CBR OF 5 PER GEOTECHNICAL REPORT PREPARED BY NV5, ENTITLED GEOTECHNICAL ENGINEERING REPORT, DATED 02-19-2025 (PROJECT #121-25-117520). FINAL DESIGN TO BE PROVIDED ONCE FINAL CBR'S ARE AVAILABLE ON COMPACTED SUB-BASE.
2. PAVEMENT MATERIALS TO BE IN ACCORDANCE WITH DIVISION 6 OF THE CURRENT NCDOT STANDARD SPECIFICATIONS. AGGREGATE BASE COURSE STONE SHALL BE IN ACCORDANCE WITH DIVISION 5 OF THE CURRENT NCDOT STANDARD SPECIFICATIONS.

HEAVY DUTY ASPHALT PAVEMENT SECTION

NOT TO SCALE

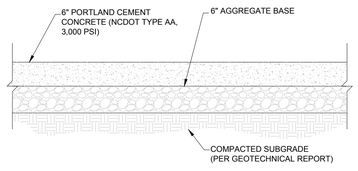

NOTE:

1. SECTION SHOWN IS BASED ON AN ANTICIPATED CBR OF 3 PER GEOTECHNICAL REPORT PREPARED BY _____, ENTITLED GEOTECHNICAL ENGINEERING REPORT, DATED XX-XX-XXXX (PROJECT #XXX). FINAL DESIGN TO BE PROVIDED ONCE FINAL CBR'S ARE AVAILABLE ON COMPACTED SUB-BASE.

STANDARD DUTY CONCRETE SECTION

NOT TO SCALE

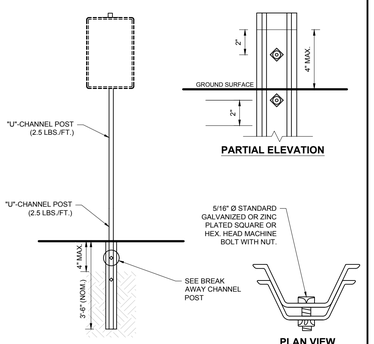

NOTES:
1. ALL SIGNS SHALL COMPLY WITH U.S. DEPARTMENT OF TRANSPORTATION, FEDERAL HIGHWAY ADMINISTRATION'S "MANUAL OF UNIFORM TRAFFIC CONTROL DEVICES",STATE DOT REQUIREMENTS, LOCAL CODES AND AS SPECIFIED. MOUNT SIGNS TO POST IN ACCORDANCE WITH MANUFACTURER'S INSTRUCTIONS.

BREAKAWAY SIGN POST

NOT TO SCALE (BE-S069901 - 01/2025)

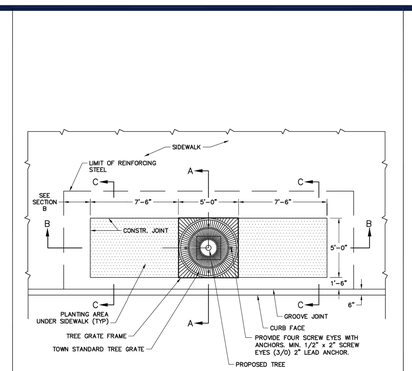

PLAN

REVISIONS	
DATE	DESCRIPTION

1 of 4

TOWN OF KNIGHTDALE STANDARD DETAILS	TREE PIT WITH GRATE IN SIDEWALK	STD. NO. 3.24

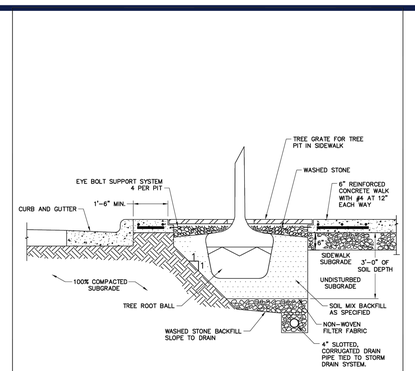

SECTION A–A

NOTE:
SIDEWALK SUBBASE SHALL BE A 70 PERCENT AGGRATE TO 30 PERCENT SANDY SOIL MIXTURE PER TOWN STANDARD SPECIFICATIONS.

REVISIONS	
DATE	DESCRIPTION

2 of 4

TOWN OF KNIGHTDALE STANDARD DETAILS	TREE PIT WITH GRATE IN SIDEWALK	STD. NO. 3.24

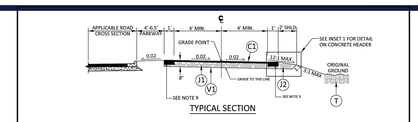

TYPICAL SECTION

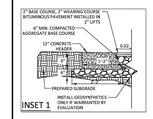

INSET 1

PAVEMENT SCHEDULE	
C1	2" ASPHALT CONCRETE SURFACE COURSE, TYPE S9.5B AT AN AVERAGE RATE OF 220 LBS. PER SQ. YD. OR 110 LBS. PER SQ. YD. IN EACH OF TWO LAYERS.
J1	6" AGGREGATE BASE COURSE
J2	VARIABLE DEPTH AGGREGATE BASE COURSE
T	EARTH MATERIAL
V1	GEOTEXTILE FOR PAVEMENT STABILIZATION

TABLE 1 -
MAXIMUM RUNNING SLOPE
AND TRAIL SEGMENT LENGTH

RUNNING SLOPE	MAX LENGTH OF SEGMENT
1:20 (5%)	200 FT
1:12(8.33%)	30 FT

NOTES:
1. TRAIL WIDTH TO BE DETERMINED BY THE TOWN OF KNIGHTDALE
2. PROVIDE MINIMUM 2' SHOULDER OF UNPLANTED AGGREGATE BASE COURSE.
3. TRAILS OR TRAIL SEGMENTS OF ANY LENGTH MAY BE CONSTRUCTED WITH RUNNING SLOPES/VERTICAL GRADES UP TO 1:20 (5%). TO ACCOMMODATE STEEP TERRAIN, TRAILS MAY BE DESIGNED WITH STEEPER SECTIONS OF CONSTRAINED LENGTH AS SHOWN IN TABLE 1. RESTING INTERVALS WITH FLATTER GRADES ARE REQUIRED BETWEEN TRAIL SEGMENTS ANY TIME RUNNING SLOPE EXCEEDS 1:20 (5%). RESTING INTERVALS SHALL BE LOCATED ON UPHILL SIDE OF TRAIL IF ONLY PROVIDED ON ONE SIDE.
4. TO ENSURE THAT A TRAIL IS NOT DESIGNED AS A SERIES OF STEEP SEGMENTS, NO MORE THAN 30% OF THE TOTAL LENGTH OF TRAIL MAY HAVE A RUNNING SLOPE/VERTICAL GRADE OF 7.5% (8.33% OR 1:12 MAX). RESTING INTERVALS MUST BE PROVIDED FREQUENTLY AS THE RUNNING SLOPE INCREASES.
5. RUNNING SLOPE/VERTICAL GRADE RECOMMENDATIONS MAY NOT BE ABLE TO BE ACHIEVED FOR TRAIL REPLACEMENT PROJECTS. FOR THESE TYPE OF PROJECTS, REPLACEMENT OF EXISTING CONDITION IN KIND IS SUFFICIENT.
6. TYPICAL CROSS SLOPE SHALL BE 2.0% (2.08% OR 1:48 MAX). CROSS SLOPE DIRECTION VARIES. SLOPE SHOULDERS FOR POSITIVE DRAINAGE WHICH MAY REQUIRE CONTINUING PAVEMENT OF SHOULDER SLOPE UNTIL TIE-IN WITH NATURAL GROUND. SEE PLAN SHEETS AND CROSS SECTIONS.
7. WHEN CONDITIONS PERMIT, SHOULDERS TO MATCH CROSS SLOPE OF TRAIL AND SIDE SLOPES TO BE 3:1 OR FLATTER.
8. CONTRACTOR IS RESPONSIBLE FOR RE-ESTABLISHING ALL SLOPES DISTURBED DURING CONSTRUCTION.
9. PROOF ROLLING SHALL OCCUR IN PRESENCE OF THE OWNER OR THE OWNER'S TESTING AGENCY AT THE FOLLOWING STAGES: 1)PRIOR TO PLACING FILL IN LOW AREAS; 2) AFTER THE PREPARATION OF SUBGRADE PRIOR TO PLACING ABC; 3) AFTER THE PLACEMENT OF ABC PRIOR TO PAVING.
10. PAVEMENT EDGE SLOPES ARE 1:1 UNLESS OTHERWISE NOTED.
11. NO ABOVE-GROUND UTILITIES OR UTILITY SURFACE COVERS/PLATES/MANHOLES SHALL BE LOCATED WITHIN THE TRAIL AND SHALL BE A MINIMUM OF 2' FROM THE EDGE OF TRAIL. RAISED MANHOLES SHALL BE A MINIMUM OF 4' FROM THE EDGE OF TRAIL.
12. DO NOT PLANT TREES WITHIN 2'-0" SHOULDER, RECOMMENDED 6'-0" DISTANCE FROM TRAIL EDGE OR GREATER IF SWALE OR SCM IS PRESENT.

REVISIONS	
DATE	DESCRIPTION

TOWN OF KNIGHTDALE STANDARD DETAILS	ASPHALT TYPICAL SIDEPATH	STD. NO. 4.09-3

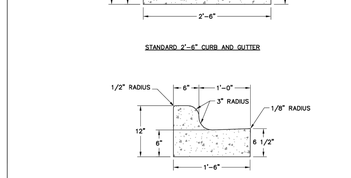

STANDARD 2'-6" CURB AND GUTTER

1'-6" STANDARD CURB AND GUTTER

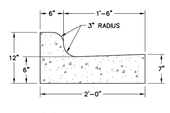

2'-0" STANDARD CURB & GUTTER

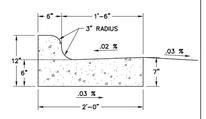

SLOPE FOR VARIABLE
SUPER ELEVATION RATES

REVISIONS	
DATE	DESCRIPTION

1 of 3

TOWN OF KNIGHTDALE STANDARD DETAILS	CURB AND GUTTER	STD. NO. 4.01

1'-6" MEDIAN CURB AND GUTTER

TO BE USED IN MEDIANS WHEN LANES ARE SLOPED FROM ISLAND OR AS SPECIFIED BY THE TOWN ENGINEER.

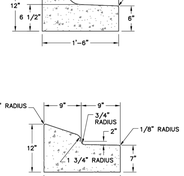

1'-6" MOUNTABLE CURB AND GUTTER

TO BE USED IN MEDIANS ONLY WHEN SPECIFIED BY THE TOWN ENGINEER.

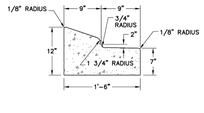

1'-6" BINDER CURB

TO BE USED IN ALLEYS ONLY WHEN SPECIFIED BY THE TOWN ENGINEER.

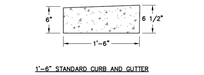

1'-6" STANDARD CURB AND GUTTER

REVISIONS	
DATE	DESCRIPTION

2 of 3

TOWN OF KNIGHTDALE STANDARD DETAILS	CURB AND GUTTER	STD. NO. 4.01

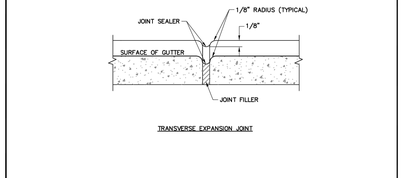

TRANSVERSE EXPANSION JOINT

NOTES:
1. CONTRACTION JOINTS SHALL BE SPACED AT 10-FOOT INTERVALS. JOINT SPACING MAY BE ALTERED BY THE ENGINEER TO PREVENT UNCONTROLLED CRACKING.
2. CONTRACTION JOINTS MAY BE INSTALLED BY THE USE OF TEMPLATES OR FORMED BY OTHER APPROVED METHODS. WHERE SUCH JOINTS ARE NOT FORMED BY TEMPLATES, A MINIMUM DEPTH OF 1–1/2" SHALL BE OBTAINED.
3. ALL EXPANSION JOINTS SHALL BE SPACED AT 90–FOOT INTERVALS, AND ADJACENT TO ALL RIGID OBJECTS. JOINTS SHALL MATCH LOCATIONS WITH JOINTS IN ABUTTING SIDEWALK.
4. CONCRETE COMPRESSIVE STRENGTH SHALL BE 3600 PSI IN 28 DAYS.
5. CURB SHALL BE DEPRESSED AT INTERSECTIONS TO PROVIDE FOR FUTURE ACCESSIBLE RAMPS.
6. TOP 6" OF SUBGRADE BENEATH THE CURB AND GUTTER SHALL BE COMPACTED TO 100% STANDARD PROCTOR DENSITY.

REVISIONS	
DATE	DESCRIPTION

3 of 3

TOWN OF KNIGHTDALE STANDARD DETAILS	CURB AND GUTTER	STD. NO. 4.01

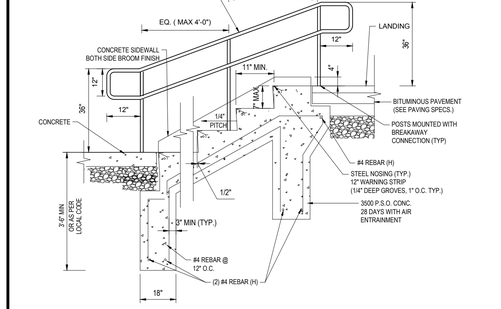

CONCRETE STEPS W/ SIDE WALLS AND RAILING — N.T.S.

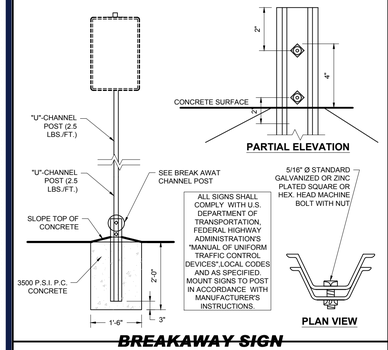

BREAKAWAY SIGN POST IN CONCRETE

NOT TO SCALE (BE-S069902 - 01/2025)

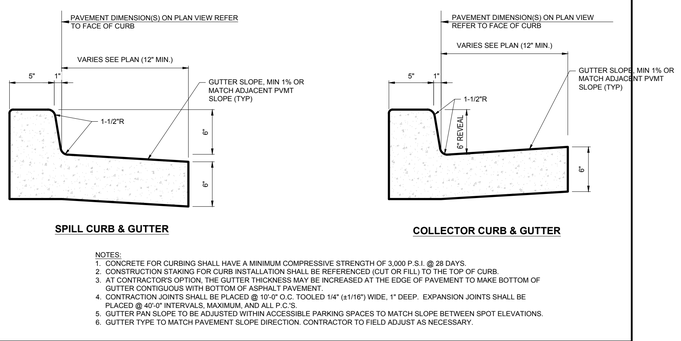

NOTES:
1. CONCRETE FOR CURBING SHALL HAVE A MINIMUM COMPRESSIVE STRENGTH OF 3,000 P.S.I. @ 28 DAYS.
2. CONSTRUCTION STAKING FOR CURB INSTALLATION SHALL BE REFERENCED (CUT OR FILL) TO THE TOP OF CURB.
3. AT CONTRACTOR'S OPTION, THE GUTTER THICKNESS MAY BE INCREASED AT THE EDGE OF PAVEMENT TO MAKE BOTTOM OF GUTTER CONTIGUOUS WITH BOTTOM OF ASPHALT PAVEMENT.
4. CONTRACTION JOINTS SHALL BE PLACED @ 10'-0" O.C. TOOLED 1/4" (±1/16") WIDE, 1" DEEP. EXPANSION JOINTS SHALL BE PLACED @ 40'-0" INTERVALS, MAXIMUM, AND ALL P.C.'S.
5. GUTTER PAN SLOPE TO BE ADJUSTED WITHIN ACCESSIBLE PARKING SPACES TO MATCH SLOPE BETWEEN SPOT ELEVATIONS.
6. GUTTER TYPE TO MATCH PAVEMENT SLOPE DIRECTION. CONTRACTOR TO FIELD ADJUST AS NECESSARY.

ON-SITE CONCRETE CURB AND GUTTER 6" REVEAL

NOT TO SCALE (BE-S020207 - 01/2025)

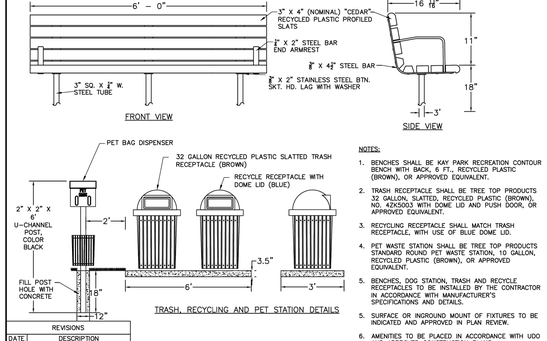

NOTES:
1. BENCHES SHALL BE KAY PARK RECREATION CONTOUR BENCH WITH BACK, 6 FT., RECYCLED PLASTIC (BROWN), OR APPROVED EQUIVALENT.
2. TRASH RECEPTACLE SHALL BE TREE TOP PRODUCTS 32 GALLON, SLATTED, RECYCLED PLASTIC (BROWN), NO. 42XS003 WITH DOME LID AND PUSH DOOR, OR APPROVED EQUIVALENT.
3. RECYCLING RECEPTACLE SHALL MATCH TRASH RECEPTACLE, WITH USE OF BLUE DOME LID.
4. PET WASTE STATION SHALL BE TREE TOP PRODUCTS STANDARD ROUND PET WASTE STATION, 10 GALLON, RECYCLED PLASTIC (BROWN), OR APPROVED EQUIVALENT.
5. BENCHES, DOG STATION, TRASH AND RECYCLE RECEPTACLES TO BE INSTALLED BY THE CONTRACTOR IN ACCORDANCE WITH MANUFACTURER'S SPECIFICATIONS AND DETAILS.
5. SURFACE OR INGROUND MOUNT OF FIXTURES TO BE INDICATED AND APPROVED IN PLAN REVIEW.
6. AMENITIES TO BE PLACED IN ACCORDANCE WITH UDO AND APPROVED CONSTRUCTION PLANS.

REVISIONS	
DATE	DESCRIPTION

TOWN OF KNIGHTDALE STANDARD DETAILS	PUBLIC GREENWAY AMENITIES (BENCH, TRASH, RECYCLING, PET STATION)	STD. NO. 4.09-4

a. Town Certification. This design has been reviewed by the Engineer for the Town of Knightdale, and to the best of my knowledge and belief, it conforms to the requirements established in the Standard Specifications of the Town of Knightdale.

By: _____ Date: _____
Town Engineer

These plans are approved by the Town of Knightdale and serve as construction plans for this project.

By: _____ Date: _____
Land Use Administrator

BOHLER
BOHLER ENGINEERING NC, PLLC
SITE CIVIL AND CONSULTING ENGINEERING
LAND SURVEYING
PROGRAM MANAGEMENT
LANDSCAPE ARCHITECTURE
PLANNING SERVICES
PERMITTING SERVICES
TRANSPORTATION SERVICES

THE DESIGN, CIVIL DETAILS OR CONTENT OF THESE PLANS IS PROPRIETARY AND SHALL NOT BE COPIED OR USED FOR ANY PURPOSE, WITHOUT PRIOR WRITTEN AUTHORIZATION FROM BOHLER. ONLY APPROVED AND SIGNED PLANS SHALL BE UTILIZED FOR CONSTRUCTION PURPOSES.
© BOHLER, PLLC

REVISIONS

REV	DATE	COMMENT	DRAWN BY / CHECKED BY
1	05/23/25	MASTER PLAN COMMENTS	RBS/CC
			OAK
2	08/19/25	CONSTRUCTION DRAWINGS	RBS
			EM/OAK

Know what's **below.**
Call before you dig.

ALWAYS CALL 811

It's fast. It's free. It's the law.

MUNICIPAL REVIEW

THIS DRAWING IS INTENDED FOR MUNICIPAL AND/OR AGENCY REVIEW AND APPROVAL. IT IS NOT INTENDED AS A CONSTRUCTION DOCUMENT UNLESS INDICATED OTHERWISE.

PROJECT No.:	NCB230070.00
DRAWN BY:	CC/RBS
CHECKED BY:	OAK
DATE:	04/23/2025
CAD I.D.:	

PROJECT:

CONSTRUCTION PLANS

FOR

CHAMBLISS & BABIL CONTRACTORS, INC.

PROPOSED DEVELOPMENT

4012 VILLAGE PARK DRIVE
KNIGHTDALE, NC 27545
WAKE COUNTY

BOHLER
BOHLER ENGINEERING NC, PLLC
NCBELS P-1132
4130 PARKLAKE AVENUE, SUITE 200
RALEIGH, NC 27612
Phone: (919) 578-9000
NC@BohlerEng.com

NORTH CAROLINA PROFESSIONAL ENGINEER SEAL 036542 STEVEN A. KAU 08/19/2025

SHEET TITLE:

CONSTRUCTION DETAILS

SHEET NUMBER:

C-901

REVISION 2 - 08/19/25

Aug 19, 2025
I:\BOHLER\ENG\NET\SHARE\SNC-PROJECTS\2023\NCB230070.00\LAND DEVELOPMENT\CAD\DRAWINGS\[PLAN SET]\NCB230070-CNDS-S—LAYOUT C-901 DETL

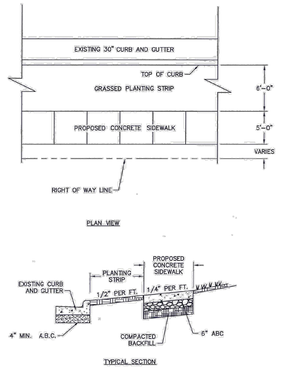

NOTES:

1. TRANSVERSE EXPANSION JOINTS TO BE A MAXIMUM OF 50 FEET APART.
2. CONTROL JOINTS TO BE AT 5 FEET O.C.
3. ALL CONCRETE TO BE FINISHED WITH CURING COMPOUND.

REVISIONS	
DATE	DESCRIPTION

1 of 2

TOWN OF KNIGHTDALE STANDARD DETAILS	CONCRETE SIDEWALKS	STD. NO. 4.04-1

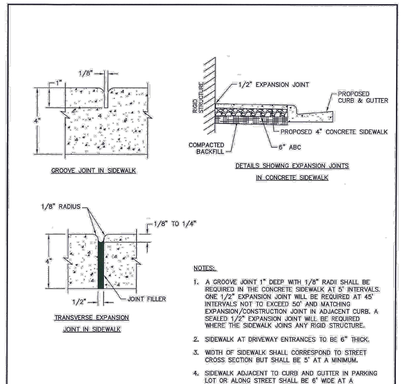

NOTES:

1. A GROOVE JOINT 1" DEEP WITH 1/8" RADII SHALL BE REQUIRED IN THE CONCRETE SIDEWALK AT 5' INTERVALS; ONE 1/2" EXPANSION JOINT WILL BE REQUIRED AT 45' INTERVALS NOT TO EXCEED 50' AND MATCHING EXPANSION/CONSTRUCTION JOINT IN ADJACENT CURB. A SEALED 1/2" EXPANSION JOINT WILL BE REQUIRED WHERE THE SIDEWALK JOINS ANY RIGID STRUCTURE.
2. SIDEWALK AT DRIVEWAY ENTRANCES TO BE 6" THICK.
3. WIDTH OF SIDEWALK SHALL CORRESPOND TO STREET CROSS SECTION BUT SHALL BE 5' AT A MINIMUM.
4. SIDEWALK ADJACENT TO CURB AND GUTTER IN PARKING LOT OR ALONG STREET SHALL BE 6' WIDE AT A MINIMUM.
5. SIDEWALK TO BE POURED TO END OF RADIUS AT INTERSECTING STREETS.
6. CONCRETE COMPRESSIVE STRENGTH SHALL BE 3600 PSI IN 28 DAYS.

REVISIONS	
DATE	DESCRIPTION

2 of 2

TOWN OF KNIGHTDALE STANDARD DETAILS	CONCRETE SIDEWALKS	STD. NO. 4.04-2

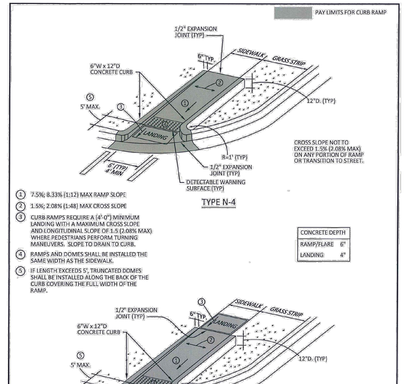

1. 7.5%(8.33% (1:12) MAX RAMP SLOPE
2. 1.5% 2.08% (1:48) MAX CROSS SLOPE
3. CURB RAMPS REQUIRE A (4'-0") MINIMUM LANDING WITH A MAXIMUM CROSS SLOPE AND LONGITUDINAL SLOPE OF 1.5 (2.08% MAX) WHERE PEDESTRIANS PERFORM TURNING MANEUVERS. SLOPE TO DRAIN TO CURB.
4. RAMPS AND DOMES SHALL BE INSTALLED THE SAME WIDTH AS THE SIDEWALK.
5. IF LENGTH EXCEEDS 5', TRUNCATED DOMES SHALL BE INSTALLED ALONG THE BACK OF THE CURB COVERING THE FULL WIDTH OF THE RAMP.

REVISIONS	
DATE	DESCRIPTION

3 of 8

TOWN OF KNIGHTDALE STANDARD DETAILS	WHEELCHAIR CURB RAMPS (NEW DEVELOPMENT)	STD. NO. 4.06-3

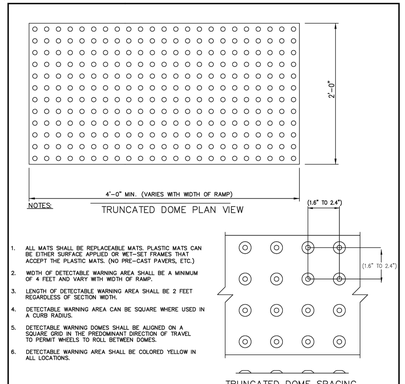

NOTES:

1. ALL MATS SHALL BE REPLACEABLE MATS. PLASTIC MATS CAN BE EITHER SURFACE APPLIED OR WET-SET FRAMES THAT ACCEPT THE PLASTIC MATS. (NO PRE-CAST PAVERS, ETC.)
2. WIDTH OF DETECTABLE WARNING AREA SHALL BE A MINIMUM OF 4 FEET AND VARY WITH WIDTH OF RAMP.
3. LENGTH OF DETECTABLE WARNING AREA SHALL BE 2 FEET REGARDLESS OF SECTION WIDTH.
4. DETECTABLE WARNING AREA CAN BE SQUARE WHERE USED IN A CURB RADIUS.
5. DETECTABLE WARNING DOMES SHALL BE ALIGNED ON A SQUARE GRID IN THE PREDOMINANT DIRECTION OF TRAVEL TO PERMIT WHEELS TO ROLL BETWEEN DOMES.
6. DETECTABLE WARNING AREA SHALL BE COLORED YELLOW IN ALL LOCATIONS.

REVISIONS	
DATE	DESCRIPTION

1 of 1

TOWN OF KNIGHTDALE STANDARD DETAILS	TRUNCATED DOMES PLAN AND CROSS SECTION	STD. NO. 4.07

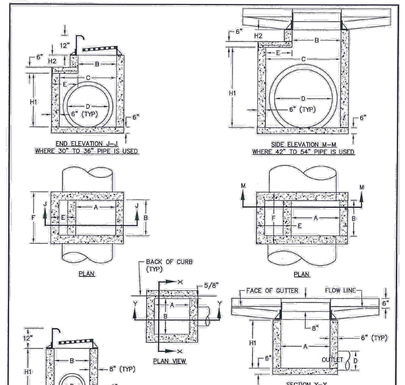

NOTES:

1. ALL CONCRETE SHALL BE 3000 P.S.I.
2. BASE SLABS SHALL BE FORMED PRIOR TO PLACING OF CONCRETE.
3. USE TYPE "A" GRATE AT SAG POINTS, OTHERWISE USE TYPE "B" OR "C" FOR THE APPROPRIATE FLOW DIRECTION.
4. ALL WALLS GREATER THAN 6' IN DEPTH SHALL BE CONSTRUCTED 12" THICK.
5. WAFFLE BOXES ARE NOT ALLOWED WITHOUT PRIOR APPROVAL FROM THE TOWN OF KNIGHTDALE

REVISIONS	
DATE	DESCRIPTION

3 of 4

TOWN OF KNIGHTDALE STANDARD DETAILS	STANDARD CURB INLET PRECAST CONCRETE BOX	STD. NO. 5.05-3

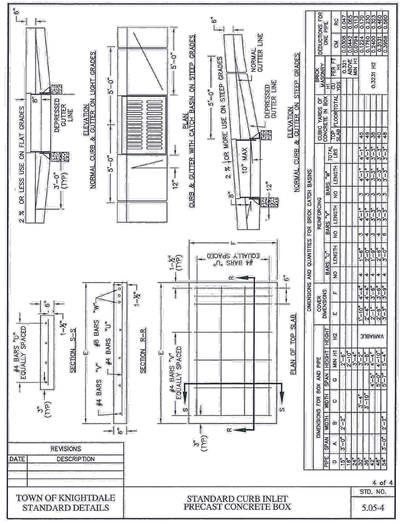

REVISIONS	
DATE	DESCRIPTION

4 of 4

TOWN OF KNIGHTDALE STANDARD DETAILS	STANDARD CURB INLET PRECAST CONCRETE BOX	STD. NO. 5.05-4

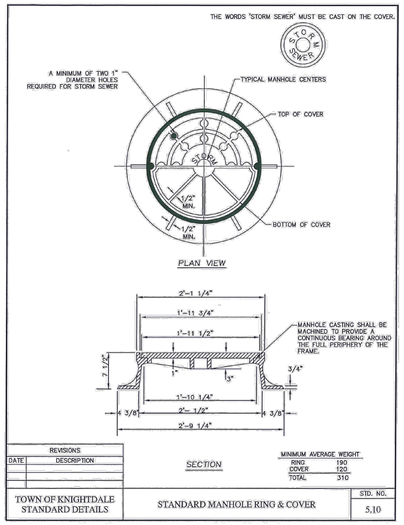

MINIMUM AVERAGE WEIGHT

RING	190
COVER	120
TOTAL	310

REVISIONS	
DATE	DESCRIPTION

TOWN OF KNIGHTDALE STANDARD DETAILS	STANDARD MANHOLE RING & COVER	STD. NO. 5.10

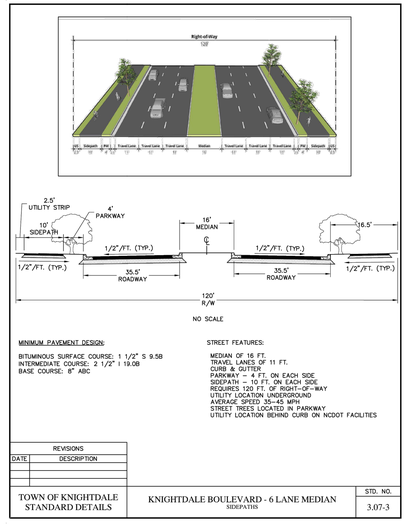

MINIMUM PAVEMENT DESIGN:

BITUMINOUS SURFACE COURSE: 1 1/2" S 9.5B
INTERMEDIATE COURSE: 2 1/2" I 19.0B
BASE COURSE: 8" ABC

STREET FEATURES:

MEDIAN OF 16 FT.
TRAVEL LANES OF 11 FT.
CURB & GUTTER
PARKWAY – 4 FT. ON EACH SIDE
SIDEPATH – 10 FT. ON EACH SIDE
REQUIRES 120 FT. OF RIGHT-OF-WAY
UTILITY LOCATION UNDERGROUND
AVERAGE SPEED 35-45 MPH
STREET TREES LOCATED IN PARKWAY
UTILITY LOCATION BEHIND CURB ON NCDOT FACILITIES

REVISIONS	
DATE	DESCRIPTION

TOWN OF KNIGHTDALE STANDARD DETAILS	KNIGHTDALE BOULEVARD - 6 LANE MEDIAN SIDEPATHS	STD. NO. 3.07-3

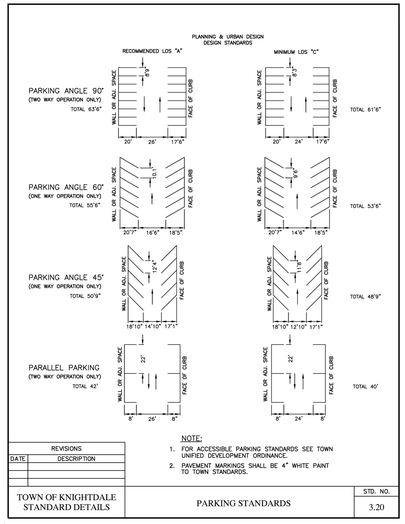

NOTE:

1. FOR ACCESSIBLE PARKING STANDARDS SEE TOWN UNIFIED DEVELOPMENT ORDINANCE.
2. PAVEMENT MARKINGS SHALL BE 4" WHITE PAINT TO TOWN STANDARDS.

REVISIONS	
DATE	DESCRIPTION

TOWN OF KNIGHTDALE STANDARD DETAILS	PARKING STANDARDS	STD. NO. 3.20

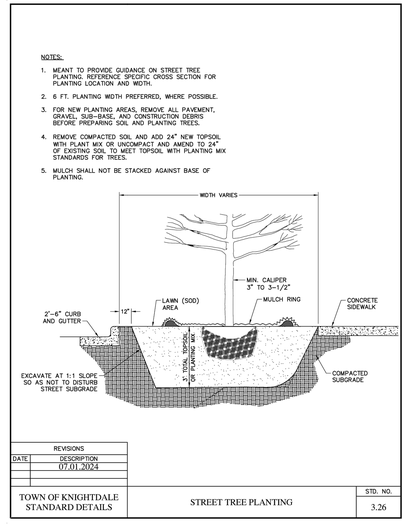

REVISIONS	
DATE	DESCRIPTION
07.01.2024	

TOWN OF KNIGHTDALE STANDARD DETAILS	STREET TREE PLANTING	STD. NO. 3.26

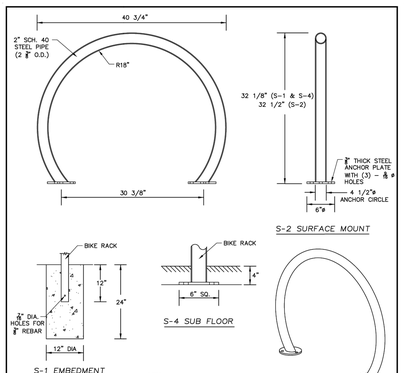

NOTES:

1. BIKE RACK SHALL BE DUMOR 292 SERIES POWDER COATED (BLACK), OR EQUIVALENT.
2. OTHER DESIGNS MAY BE ALLOWED PER TOWN OF KNIGHTDALE REVIEW AND APPROVAL.
3. BIKE RACK TO BE INSTALLED BY CONTRACTORS IN ACCORDANCE WITH MANUFACTURER'S SPECIFICATIONS AND DETAILS.
4. ALL STEEL MEMBERS COATED WITH ZINC RICH EPOXY COATING THEN FINISHED WITH POLYESTER POWDER COATED.
5. 1" X 12" EXPANSION ANCHOR BOLTS PROVIDED FOR OPTIONS S-2 & S-4.

REVISIONS	
DATE	DESCRIPTION

TOWN OF KNIGHTDALE STANDARD DETAILS	TYPICAL BIKE RACK	STD. NO. 4.15

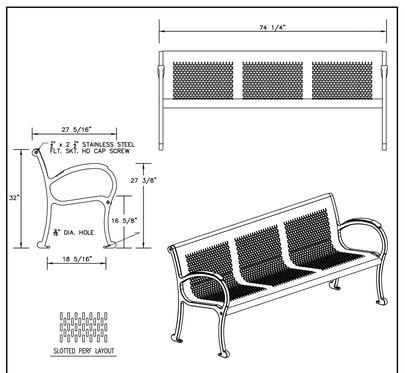

NOTES:

1. BENCH SHALL BE DUMOR 169 SERIES 6 FT. STEEL PERFORATED SEAT (BLACK), OR EQUIVALENT.
2. OTHER DESIGNS MAY BE ALLOWED PER TOWN OF KNIGHTDALE REVIEW AND APPROVAL.
3. BENCH TO BE INSTALLED BY CONTRACTORS IN ACCORDANCE WITH MANUFACTURER'S SPECIFICATIONS AND DETAILS.
4. ALL STEEL MEMBERS COATED WITH ZINC RICH COATING THEN POLYESTER POWDER COATED.

REVISIONS	
DATE	DESCRIPTION

TOWN OF KNIGHTDALE STANDARD DETAILS	TYPICAL BENCH	STD. NO. 4.14

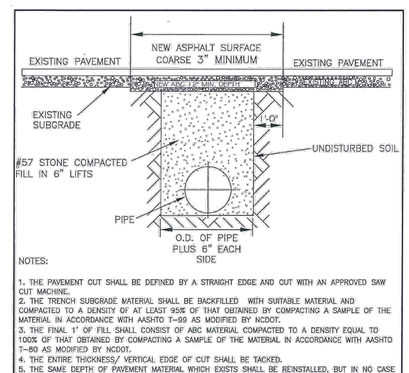

NOTES:

1. THE PAVEMENT CUT SHALL BE DEFINED BY A STRAIGHT EDGE AND CUT WITH AN APPROVED SAW CUT MACHINE.
2. THE TRENCH SUBGRADE MATERIAL SHALL BE BACKFILLED WITH SUITABLE MATERIAL AND COMPACTED TO A DENSITY OF AT LEAST 95% OF THAT OBTAINED BY COMPACTING A SAMPLE OF THE MATERIAL IN ACCORDANCE WITH AASHTO T-99 AS MODIFIED BY NCDOT.
3. THE FINAL 1' OF FILL SHALL CONSIST OF ABC MATERIAL COMPACTED TO A DENSITY EQUAL TO 100% OF THAT OBTAINED BY COMPACTING A SAMPLE OF THE MATERIAL IN ACCORDANCE WITH AASHTO T-80 AS MODIFIED BY NCDOT.
4. THE ENTIRE THICKNESS/ VERTICAL EDGE OF CUT SHALL BE TACKED.
5. THE SAME DEPTH OF PAVEMENT MATERIAL WHICH EXISTS SHALL BE REINSTALLED, BUT IN NO CASE SHALL THE ASPHALT BE LESS THAN 3" THICK.
6. THE ASPHALT PAVEMENT MATERIAL SHALL BE INSTALLED AND COMPACTED THOROUGHLY WITH A SMOOTH DRUM ROLLER TO ACHIEVE A SMOOTH LEVEL PATCH.
7. NO HAND PATCHING ALLOWED.
8. PAVEMENT CUTS WITHIN NCDOT ROW SHALL CONFORM TO THE APPROVED ON SITE ENCROACHMENT PERMIT.
9. MINIMUM PATCH WIDTH TO BE WIDTH OF THE ROADWAY.
10. ANY EXISTING PAVEMENT MARKINGS DISTURBED BY WORK SHALL BE REPLACED.

REVISIONS	
DATE	DESCRIPTION

TOWN OF KNIGHTDALE STANDARD DETAILS	STANDARD ASPHALT PAVEMENT PATCH DETAIL	STD. NO. 3.14

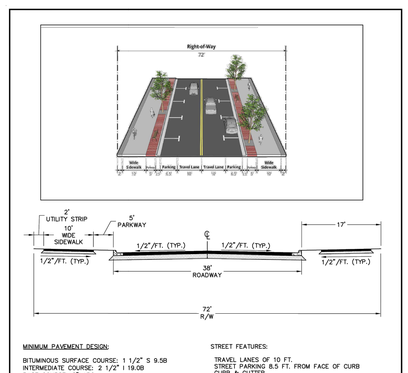

MINIMUM PAVEMENT DESIGN:

BITUMINOUS SURFACE COURSE: 1 1/2" S 9.5B
INTERMEDIATE COURSE: 2 1/2" I 19.0B
BASE COURSE: 8" ABC

STREET FEATURES:

TRAVEL LANES OF 10 FT.
STREET PARKING 8.5 FT. FROM FACE OF CURB
CURB & GUTTER
STRIPED PARALLEL PARKING
PARKWAY – 5 FT. ON EACH SIDE
WIDE SIDEWALK – 10 FT. ON EACH SIDE
REQUIRES 72 FT. OF RIGHT-OF-WAY
UTILITY LOCATION UNDERGROUND OR ALLEY
AVERAGE SPEED 20-25 MPH
STREET TREES LOCATED IN PARKWAY
UTILITY LOCATION BEHIND CURB ON NCDOT FACILITIES
PROVIDE ELEMENTS PER URBAN STREETSCAPE DESIGN FEATURES DETAIL

REVISIONS	
DATE	DESCRIPTION

TOWN OF KNIGHTDALE STANDARD DETAILS	URBAN MAIN STREET - 2 LANES WIDE SIDEWALK	STD. NO. 3.04-2

a. Town Certification. This design has been reviewed by the Engineer for the Town of Knightdale, and to the best of my knowledge and belief, it conforms to the requirements established in the Standard Specifications of the Town of Knightdale.

By: _____ Date: _____
Town Engineer

These plans are approved by the Town of Knightdale and serve as construction plans for this project.

By: _____ Date: _____
Land Use Administrator

BOHLER
BOHLER ENGINEERING NC, PLLC
SITE CIVIL AND CONSULTING ENGINEERING
LAND SURVEYING
PROGRAM MANAGEMENT
LANDSCAPE ARCHITECTURE
SUSTAINABLE SERVICES
PERMITTING SERVICES
TRANSPORTATION SERVICES

THE BOHLER CIVIL DESIGN AND CONTENT OF THESE PLANS ARE PROPRIETARY AND SHALL NOT BE EXPOSED OR USED BY ANY PERSON, WITHOUT PRIOR WRITTEN AUTHORIZATION FROM BOHLER. ONLY APPROVED PLANS SHALL BE UTILIZED FOR CONSTRUCTION PURPOSES.
© BOHLER, PLLC

REVISIONS

REV	DATE	COMMENT	DRAWN BY / CHECKED BY
1	05/23/25	MASTER PLAN COMMENTS	RBS/CC
			OAK
2	08/19/25	CONSTRUCTION DRAWINGS	RBS
			EM/OAK

811
Know what's **below.**
Call before you dig.
ALWAYS CALL 811
It's fast. It's free. It's the law.

MUNICIPAL REVIEW

THIS DRAWING IS INTENDED FOR MUNICIPAL AND/OR AGENCY REVIEW AND APPROVAL. IT IS NOT INTENDED AS A CONSTRUCTION DOCUMENT UNLESS INDICATED OTHERWISE.

PROJECT No.: NCB230070.00
DRAWN BY: CC/RBS
CHECKED BY: OAK
DATE: 04/23/2025
CAD I.D.:

PROJECT:

CONSTRUCTION PLANS

FOR

CHAMBLISS & BABIL CONTRACTORS, INC.

PROPOSED DEVELOPMENT

4012 VILLAGE PARK DRIVE
KNIGHTDALE, NC 27545
WAKE COUNTY

BOHLER
BOHLER ENGINEERING NC, PLLC
NCBELS P-1132
4130 PARKLAKE AVENUE, SUITE 200
RALEIGH, NC 27612
Phone: (919) 578-9000
NC@BohlerEng.com

NORTH CAROLINA PROFESSIONAL ENGINEER SEAL 065421 STEVEN A. KAYE
08/19/2025

SHEET TITLE:

CONSTRUCTION DETAILS

SHEET NUMBER:

C-902

REVISION 2 - 08/19/25

Aug 19, 2025
\\BOHLERENG.NET\SHARE\NC-PROJECTS\2023\NCB230070.00\LAND DEVELOPMENT\CAD\DRAWINGS\PLAN SETS\NCB230070-CNDS-2---LAYOUT C-902 DETL

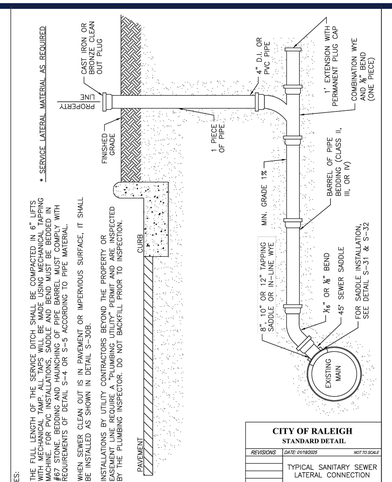

NOTES:
1. FILL LENGTH OF THE SERVICE DITCH SHALL BE COMPACTED IN 4" LIFTS WITH MECHANICAL TAMP. ALL TAPS WILL BE MADE USING MECHANICAL TAPPING MACHINE. FOR PVC INSTALLATIONS, SADDLE AND BEND MUST BE BEDDED IN SAND. CLEAN BEDDING MATERIAL AND BACKFILL SHALL BE COMPACTED WITH REQUIREMENTS OF DETAIL S-4 OR S-5 ACCORDING TO PIPE MATERIAL.
2. WHEN SEWER CLEAN OUT IS IN PAVEMENT OR IMPERVIOUS SURFACE, IT SHALL BE INSTALLED AS SHOWN IN DETAIL S-30B.
3. INSTALLATIONS BY UTILITY CONTRACTORS BEYOND THE PROPERTY OR RIGHT-OF-WAY LINE SHALL BE INSPECTED BY THE CITY. THOSE WITHIN THE PROPERTY ARE INSPECTED BY THE PLUMBING INSPECTOR. DO NOT BACKFILL PRIOR TO INSPECTION.

CITY OF RALEIGH
STANDARD DETAIL

REVISIONS	DATE: 01/18/2025	NOT TO SCALE

TYPICAL SANITARY SEWER LATERAL CONNECTION

S-30

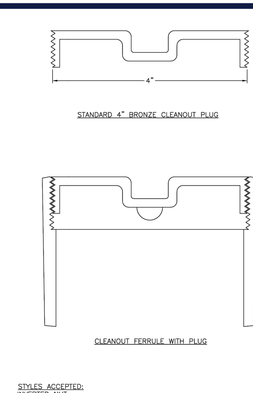

STYLES ACCEPTED:
INVERTED NUT
RAISED NUT

CITY OF RALEIGH
STANDARD DETAIL

REVISIONS	DATE: 01/18/2025	NOT TO SCALE

4" CLEANOUT PLUG

S-34

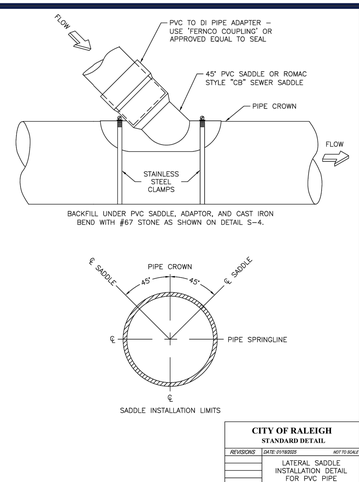

CITY OF RALEIGH
STANDARD DETAIL

REVISIONS	DATE: 01/18/2025	NOT TO SCALE

LATERAL SADDLE INSTALLATION DETAIL FOR PVC PIPE

S-31

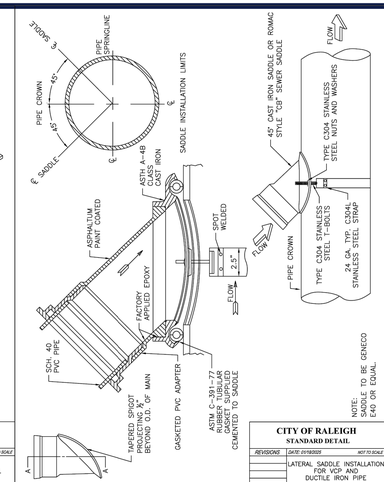

CITY OF RALEIGH
STANDARD DETAIL

REVISIONS	DATE: 01/18/2025	NOT TO SCALE

LATERAL SADDLE INSTALLATION FOR VCP AND DUCTILE IRON PIPE

S-32

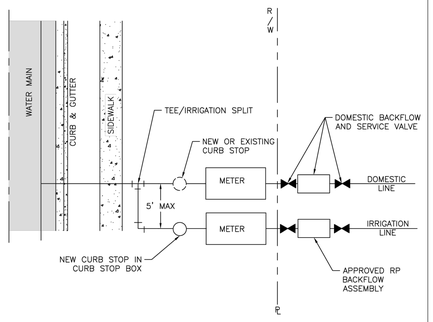

NOTES:
1. IRRIGATION METER SHALL BE LOCATED ON THE SIDE OF DOMESTIC METER WITH INCREASING ADDRESSES.
2. REQUIRED CONTAINMENT BACKFLOWS ARE TO BE INSTALLED WITHIN 50 LINEAR PIPING FEET OF THE METER OR RIGHT-OF-WAY FOR FIRE SERVICE LINES AND MEET INSTALLATION REQUIREMENTS AS LISTED IN APPENDIX A: GUIDELINES AND REQUIREMENTS OF THE CROSS CONNECTION AND HYDRANT METER PROGRAM.
3. BACKFLOW RISER/STANDPIPE SHALL BE OF COPPER OR BRASS.
4. THE RP RELIEF VALVE SHALL BE A MINIMUM OF 12" ABOVE ANY MATERIAL (MULCH INCLUDED) OR GRADE.
5. A SERVICE VALVE IS REQUIRED BEFORE AND AFTER THE BACKFLOW ASSEMBLY FOR MAINTENANCE AND REPLACEMENT PURPOSES.
6. ENCLOSURE MUST BE ASSE 1060 APPROVED AND HAVE ADEQUATE DRAINAGE.

CITY OF RALEIGH
STANDARD DETAIL

REVISIONS	DATE: 01/18/2025	NOT TO SCALE

IRRIGATION TAP ON NEW AND EXISTING SERVICES

W-35

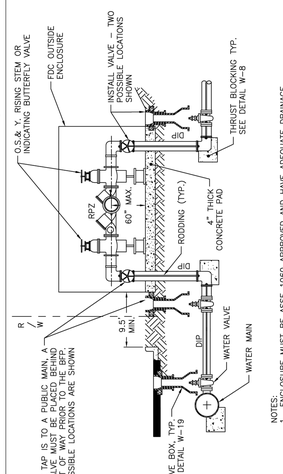

NOTES:
1. ENCLOSURE MUST BE ASSE 1060 APPROVED AND HAVE ADEQUATE DRAINAGE.
2. CONTAINMENT BACKFLOWS ARE TO BE INSTALLED WITHIN 50 LINEAR PIPING FEET OF THE METER OR RIGHT-OF-WAY FOR FIRE SERVICE LINES AND MEET INSTALLATION REQUIREMENTS AS LISTED IN APPENDIX A: GUIDELINES AND REQUIREMENTS OF THE CROSS CONNECTION AND HYDRANT METER PROGRAM.
3. NO VALVE IN THE EXISTING SYSTEM SHALL BE OPERATED WITHOUT FOLLOWING THE PROCEDURE OUTLINED IN THE RALEIGH WATER PUBLIC UTILITY DESIGN MANUAL. THE REQUEST THE OPERATION OF ANY VALVE.
4. RESIDENTIAL LAWN IRRIGATION RP ASSEMBLIES THAT ARE REMOVED TO PREVENT FREEZING DAMAGE SHALL BE REINSTALLED BY APRIL 1ST. IRRIGATION ASSEMBLIES, MUST BE PROTECTED FROM FROST. RESIDENTIAL LAWN IRRIGATION ASSEMBLIES, MUST BE ASSE 1013 OR USC APPROVED.
5. ALL CONTAINMENT BACKFLOW ASSEMBLIES MUST BE ASSE 1013 OR USC APPROVED.
6. STEEL RODS AND BOLTS SHALL BE 3/4" 316 STAINLESS STEEL.

CITY OF RALEIGH
STANDARD DETAIL

REVISIONS	DATE: 01/18/2025	NOT TO SCALE

REDUCED PRESSURE ZONE AND REDUCED PRESSURE DETECTOR ASSEMBLY

W-36

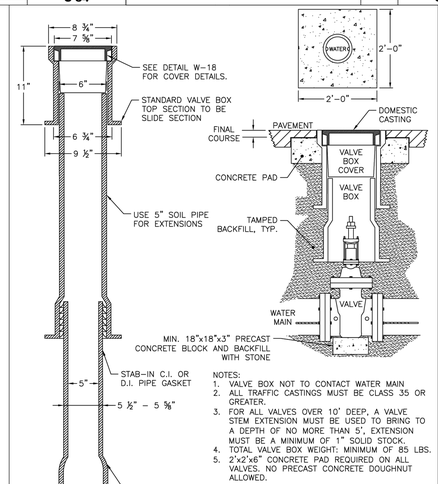

NOTES:
1. VALVE BOX NOT TO CONTACT WATER MAIN
2. ALL TRAFFIC CASTINGS MUST BE CLASS 35 OR GREATER.
3. FOR ALL VALVES OVER 10' DEEP, A VALVE STEM EXTENSION MUST BE USED TO BRING TO A DEPTH OF NO MORE THAN 5', EXTENSION MUST BE A MINIMUM OF 1" SOLID STOCK.
4. TOTAL VALVE BOX WEIGHT: MINIMUM OF 85 LBS.
5. 2'x2'x6" CONCRETE PAD REQUIRED ON ALL VALVES. NO PRECAST CONCRETE DOUGHNUT ALLOWED.

CITY OF RALEIGH
STANDARD DETAIL

REVISIONS	DATE: 01/18/2025	NOT TO SCALE

VALVE BOX INSTALLATION AND EXTENSION

W-17

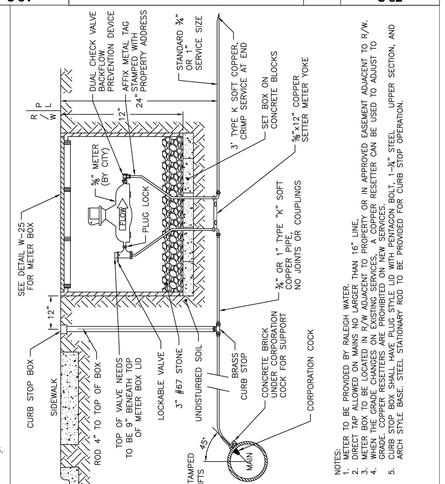

NOTES:
1. METER TO BE PROVIDED BY RALEIGH WATER.
2. DIRECT TAP ALLOWED ON MAINS NO LARGER THAN 16" LINE.
3. WATER LINE CHANGES ON EXISTING SERVICES ARE PROHIBITED ON NEW SERVICES.
4. 3/4" AND 1" METER SETTERS AND COPPER RESETTER CAN BE USED TO ADJUST TO GRADE. COPPER RESETTERS ARE PROHIBITED ON NEW SERVICES.
5. CORPORATION COCK SHALL BE PROVIDED WITH 90° LONG SHANK AND CURB ARCH STYLE BASE. STEEL STATIONARY ROD TO BE PROVIDED FOR CURB STOP OPERATION.

CITY OF RALEIGH
STANDARD DETAIL

REVISIONS	DATE: 01/18/2025	NOT TO SCALE

STANDARD 3/4" & 1" WATER SERVICE INSTALLATION

W-23

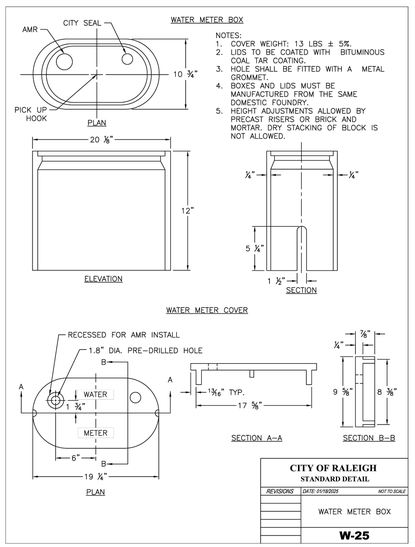

NOTES:
1. COVER WEIGHT: 13 LBS ± 5%.
2. LIDS TO BE COATED WITH BITUMINOUS COAL TAR COATING.
3. HOLE SHALL BE FITTED WITH A METAL GROMMET.
4. BOXES AND LIDS MUST BE MANUFACTURED FROM THE SAME DOMESTIC FOUNDRY.
5. HEIGHT ADJUSTMENTS ALLOWED BY PRECAST RISERS OR BRICK AND MORTAR. DRY STACKING OF BLOCK IS NOT ALLOWED.

CITY OF RALEIGH
STANDARD DETAIL

REVISIONS	DATE: 01/18/2025	NOT TO SCALE

WATER METER BOX

W-25

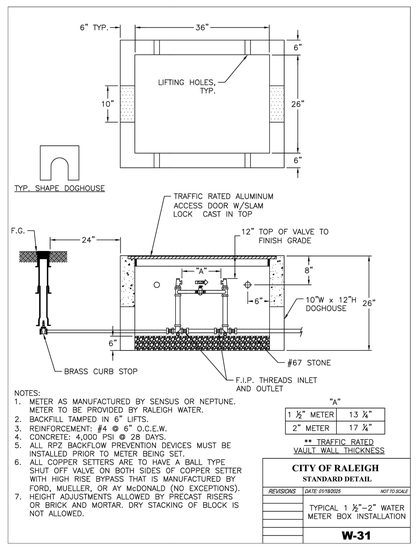

NOTES:
1. METER AS MANUFACTURED BY SENSUS OR NEPTUNE. METER TO BE PROVIDED BY RALEIGH WATER.
2. BACKFILL TAMPED IN 6" LIFTS.
3. REINFORCEMENT: #4 @ 6" O.C.E.W.
4. CONCRETE: 4,000 PSI @ 28 DAYS.
5. ALL RPZ BACKFLOW PREVENTION DEVICES MUST BE INSTALLED PRIOR TO METER BEING SET.
6. ALL COPPER SETTERS ARE TO HAVE A BALL TYPE SHUT OFF VALVE ON BOTH SIDES OF COPPER SETTER WITH HIGH RISE BYPASS THAT IS MANUFACTURED BY FORD, MUELLER, OR AY McDONALD (NO EXCEPTIONS).
7. HEIGHT ADJUSTMENTS ALLOWED BY PRECAST RISERS OR BRICK AND MORTAR. DRY STACKING OF BLOCK IS NOT ALLOWED.

"A"	
1 1/2" METER	13 1/4"
2" METER	17 1/4"

** TRAFFIC RATED VAULT WALL THICKNESS

CITY OF RALEIGH
STANDARD DETAIL

REVISIONS	DATE: 01/18/2025	NOT TO SCALE

TYPICAL 1 1/2"–2" WATER METER BOX INSTALLATION

W-31

Aug 19, 2025
\BOHLERENG.NET\SHARE\NC-PROJECTS\2023\NCB230070.00\LAND DEVELOPMENT\CAD\DRAWINGS\PLAN SETS\NCB230070-CNDS-0----\LAYOUT C-903 DETL
RS

BOHLER
BOHLER ENGINEERING NC, PLLC

SITE CIVIL AND CONSULTING ENGINEERING
LAND SURVEYING
PROGRAM MANAGEMENT
LANDSCAPE ARCHITECTURE
SUSTAINABILITY SERVICES
PERMITTING SERVICES
TRANSPORTATION SERVICES

THE DESIGN, IDEAS AND CONCEPTS OF THESE PLANS ARE PROPRIETARY AND SHALL NOT BE DISCLOSED OR USED FOR ANY PURPOSE, WITHOUT PRIOR WRITTEN AUTHORIZATION FROM BOHLER. ONLY APPROVED OR SEALED PLANS SHALL BE UTILIZED FOR CONSTRUCTION PURPOSES.
© BOHLER, PLLC

REVISIONS

REV	DATE	COMMENT	DRAWN BY / CHECKED BY
1	05/23/25	MASTER PLAN COMMENTS	RBS/CC
2	08/19/25	CONSTRUCTION DRAWINGS	OAK RBS EM/OAK

811 Know what's **below.** **Call** before you dig.
ALWAYS CALL 811
It's fast. It's free. It's the law.

MUNICIPAL REVIEW

THIS DRAWING IS INTENDED FOR MUNICIPAL AND/OR AGENCY REVIEW AND APPROVAL. IT IS NOT INTENDED AS A CONSTRUCTION DOCUMENT UNLESS INDICATED OTHERWISE.

PROJECT No.: NCB230070.00
DRAWN BY: CC/RBS
CHECKED BY: OAK
DATE: 04/23/2025
CAD I.D.:

PROJECT:

CONSTRUCTION PLANS

FOR

CHAMBLISS & BABIL CONTRACTORS, INC.

PROPOSED DEVELOPMENT

4012 VILLAGE PARK DRIVE
KNIGHTDALE, NC 27545
WAKE COUNTY

BOHLER
BOHLER ENGINEERING NC, PLLC
NCBELS P-1132
4130 PARKLAKE AVENUE, SUITE 200
RALEIGH, NC 27612
Phone: (919) 578-9000
NC@BohlerEng.com

NORTH CAROLINA PROFESSIONAL ENGINEER SEAL 065421 OLIVER A. KATZ 08/19/2025

SHEET TITLE:

UTILITY DETAILS

SHEET NUMBER:

C-903

REVISION 2 - 08/19/25

a. Town Certification. This design has been reviewed by the Engineer for the Town of Knightdale, and to the best of my knowledge and belief, it conforms to the requirements established in the Standard Specifications of the Town of Knightdale.

By: _____ Date: _____
Town Engineer

These plans are approved by the Town of Knightdale and serve as construction plans for this project.

By: _____ Date: _____
Land Use Administrator

PLANTING NOTES:

1. ALL LANDSCAPE AREAS ARE TO RECEIVE A MINIMUM OF 4" OF TOPSOIL.
2. ALL PLANT MATERIAL SHALL BE HEALTHY, VIGOROUS, AND FREE OF PEST AND DISEASE.
3. ALL PLANT MATERIAL SHALL BE CONTAINER GROWN OR BALLED & BURLAPPED AS INDICATED IN THE PLANT LIST.
4. ALL LAWN AREAS SHALL BE SEEDED WITH LOCALLY GROWN FESCUE SEED MIX MEETING THE LATEST NORTH CAROLINA DEPT. OF AGRICULTURE STANDARD FOR SEED AND PLANT CERTIFICATION. CONSULT LOCAL N.C.S.U AGRICULTURAL EXTENSION OFFICE FOR PROPER FERTILIZER AND LIME APPLICATION RATES FOR LAWN SEEDING.
5. ALL TREES SHALL TRUNK, FULL HEAD, AND MEET ALL REQUIREMENTS SPECIFIED.
6. ALL MATERIALS ARE SUBJECT TO THE APPROVAL OF THE LANDSCAPE ARCHITECT BEFORE, DURING, AND AFTER INSTALLATION.
7. ALL TREES MUST BE GUYED OR STAKED AS SHOWN IN THE DETAILS.
8. PRIOR TO CONSTRUCTION, THE CONTRACTOR SHALL BE RESPONSIBLE FOR LOCATING ALL UNDERGROUND UTILITIES AND SHALL AVOID DAMAGE TO ALL UTILITIES DURING THE COURSE OF WORK. LOCATIONS OF EXISTING BURIED UTILITY LINES SHOWN OF THE PLANS ARE BASE UPON BEST AVAILABLE INFORMATION AND ARE TO BE CONSIDERED APPROXIMATE. IT SHALL BE THE RESPONSIBILITY OF THE CONTRACTOR 1) TO VERIFY THE LOCATION OF UTILITY LINES ADJACENT TO THE WORK AREA 2) TO PROTECT ALL UTILITY LINES DURING THE CONSTRUCTION PERIOD 3) TO REPAIR ANY AND ALL DAMAGE TO UTILITIES, STRUCTURES, SITE APPURTENANCES, ETC.
9. THE CONTRACTOR SHALL BE RESPONSIBLE FOR VERIFYING ALL QUANTITIES SHOWN ON THESE PLAN BEFORE PRICING THE WORK.
10. THE CONTRACTOR SHALL BE RESPONSIBLE FOR THE DELIVERY SCHEDULE AND PROTECTION BETWEEN DELIVERY AND PLANTING PER SPECIFICATIONS TO MAINTAIN HEALTHY PLANT CONDITIONS.
11. THE CONTRACTOR SHALL COMPLETELY GUARANTEE AND BE RESPONSIBLE FOR FULLY MAINTAINING (INCLUDING BUT NO LIMITED TO: WATERING, SPRAYING, MULCHING, FERTILIZING, ETC.) ALL OF THE PLANT MATERIALS AND LAWN FOR A ONE YEAR GROWING PERIOD.
12. ANY PLANT MATERIAL WHICH IS DISEASED, DISTRESSED, DEAD, OR REJECTED (PRIOR TO SUBSTANTIAL COMPLETION) SHALL BE PROMPTLY REMOVED FROM THE SITE AND REPLACED WITH MATERIAL OF THE SAME SPECIES, QUANTITY, AND SIZE WHILE MEETING ALL PLANT SCHEDULE SPECIFICATIONS.
13. STANDARDS SET FORTH IN THE "AMERICAN STANDARD FOR NURSERY STOCK" REPRESENT GUIDELINE SPECIFICATIONS ONLY AND SHALL CONSTITUTES MINIMUM QUALITY REQUIREMENT FOR PLANT MATERIAL.
14. WHERE SHOWN ON THE PLANS AND DETAILS, PLANTING BEDS ARE TO BE COMPLETELY COVERED WITH A MINIMUM 4" DEPTH OF TRIPLE SHRED HARDWOOD MULCH FROM A LOCAL MULCH SOURCE HARVESTED IN A SUSTAINABLE MANNER.
15. ALL LANDSCAPING SHALL AVOID CONFLICT WITH UNDERGROUND STORMWATER MANAGEMENT MEASURES.
16. ALL TRANSFORMERS AND AIR HANDLERS TO BE AT A MINIMUM SEMI-OPAQUELY SCREENED WITH THE SPECIFIED PLANTINGS.
17. THE LAND USE ADMINISTRATOR RESERVES THE RIGHT TO REQUIRE ADDITIONAL VEGETATION TO BE PLANTED PRIOR TO CERTIFICATE OF OCCUPANCY TO MEET THE PERFORMANCE STANDARDS OF THE TYPE A BUFFER.

LANDSCAPE COMPLIANCE CHART

SECTION	REQUIREMENT	PROVIDED
7.5.B VUA SCREENING - TYPE A BUFFER VILLAGE PARK DR	ALL SIDES OF VEHICULAR ACCOMMODATION AREAS FRONTING A PUBLIC ROW SHALL BE SCREENED WITH A TYPE A BUFFER. SIDE ADJACENT TO AN ARTERIAL SHALL BE SCREENED WITH A TYPE B BUFFER SUBJECT TO TOWN ADMINISTRATOR DISCRETION. 92 LF / 100 LF = 0.92 0.92 X 3 = 3 CANOPY TREES REQUIRED 0.92 X 2 = 2 UNDERSTORY TREES REQUIRED 0.92 X 20 = 18 SHRUBS REQUIRED	5 CANOPY TREES 4 UNDERSTORY TREES 28 SHRUBS
7.5.B VUA SCREENING - TYPE A BUFFER RIGHT SIDE	ALL SIDES OF VEHICULAR ACCOMMODATION AREAS FRONTING A PUBLIC ROW SHALL BE SCREENED WITH A TYPE A BUFFER. SIDE ADJACENT TO AN ARTERIAL SHALL BE SCREENED WITH A TYPE B BUFFER SUBJECT TO TOWN ADMINISTRATOR DISCRETION. 90 LF / 100 LF = 0.90 0.9 X 3 = CANOPY TREES REQUIRED 0.9 X 2 = UNDERSTORY TREES REQUIRED 0.9 X 20 = SHRUBS REQUIRED	4 CANOPY TREES 3 UNDERSTORY TREES 31 SHRUBS
7.5.B VUA SCREENING - TYPE A BUFFER LEFT SIDE	ALL SIDES OF VEHICULAR ACCOMMODATION AREAS FRONTING A PUBLIC ROW SHALL BE SCREENED WITH A TYPE A BUFFER. SIDE ADJACENT TO AN ARTERIAL SHALL BE SCREENED WITH A TYPE B BUFFER SUBJECT TO TOWN ADMINISTRATOR DISCRETION. 90 LF / 100 LF = 0.90 0.9 X 3 = CANOPY TREES REQUIRED 0.9 X 2 = UNDERSTORY TREES REQUIRED 0.9 X 20 = SHRUBS REQUIRED	4 CANOPY TREES 4 UNDERSTORY TREES 30 SHRUBS
7.4.I STREET TREE PLANTINGS VILLAGE PARK DR	STREET TREES SHALL BE CANOPY TREES AND SHALL BE INSTALLED AT A MINIMUM AVERAGE DISTANCE OF FORTY (40) FEET ON CENTER IN A PLANTING STRIP A MINIMUM OF FIVE (5) FEET IN WIDTH BETWEEN SIDEWALK AND ROADWAY. MAXIMUM STREET TREES: 123 LF / 40 LF = 3 STREET TREES	3 CANOPY TREES
7.4.I STREET TREE PLANTINGS KNIGHTDALE BLVD	STREET TREES SHALL BE CANOPY TREES AND SHALL BE INSTALLED AT A MINIMUM AVERAGE DISTANCE OF FORTY (40) FEET ON CENTER IN A PLANTING STRIP A MINIMUM OF FIVE (5) FEET IN WIDTH IN ACCORDANCE WITH NCDOT SPECIFICATIONS. MAXIMUM STREET TREES: 158 LF / 40 LF = 4 STREET TREES	5 CANOPY TREES 8 UNDERSTORY TREES 32 SHRUBS
7.5.E.2 LANDSCAPE SCREENING	ALL CONTAINMENT AREAS SHALL BE SCREENED BY THE ELEMENTS OF A TYPE B BUFFER YARD (7.4(I)(3)) THAT PERTAIN TO SEMI-OPAQUE SCREENS UP TO SIX (6) FEET IN HEIGHT OR THE HEIGHT OF THE ENCLOSURE, WHICHEVER IS LESS.	EVERGREEN SHRUBS PROVIDED AROUND TRASH ENCLOSURE.

PLANT SCHEDULE

SYMBOL	CODE	QTY	BOTANICAL NAME	COMMON NAME	SIZE	CONTAINER
CANOPY TREES						
	AL	14	ACER SACCHARUM 'LEGACY'	LEGACY SUGAR MAPLE	2.5" CAL.	B&B
	BD	17	BETULA NIGRA 'BNMTF'	DURA HEAT RIVER BIRCH	2.5" CAL.	B&B
UNDERSTORY TREES						
	CF	15	CORNUS FLORIDA	FLOWERING DOGWOOD	2.5" CAL.	
	OA	13	OXYDENDRUM ARBOREUM	SOURWOOD TREE	2.5" CAL.	
SHRUBS						
	IG	172	ILEX GLABRA	INKBERRY HOLLY	18-24" HT.	CONTAINER
	LR	6	LOROPETALUM CHINENSE RUBRUM	PURPLELEAF FRINGE FLOWER	18-24" HT.	CONTAINER

a. Town Certification. This design has been reviewed by the Engineer for the Town of Knightdale, and to the best of my knowledge and belief, it conforms to the requirements established in the Standard Specifications of the Town of Knightdale.

By: _____ Date: _____
Town Engineer

These plans are approved by the Town of Knightdale and serve as construction plans for this project.

By: _____ Date: _____
Land Use Administrator

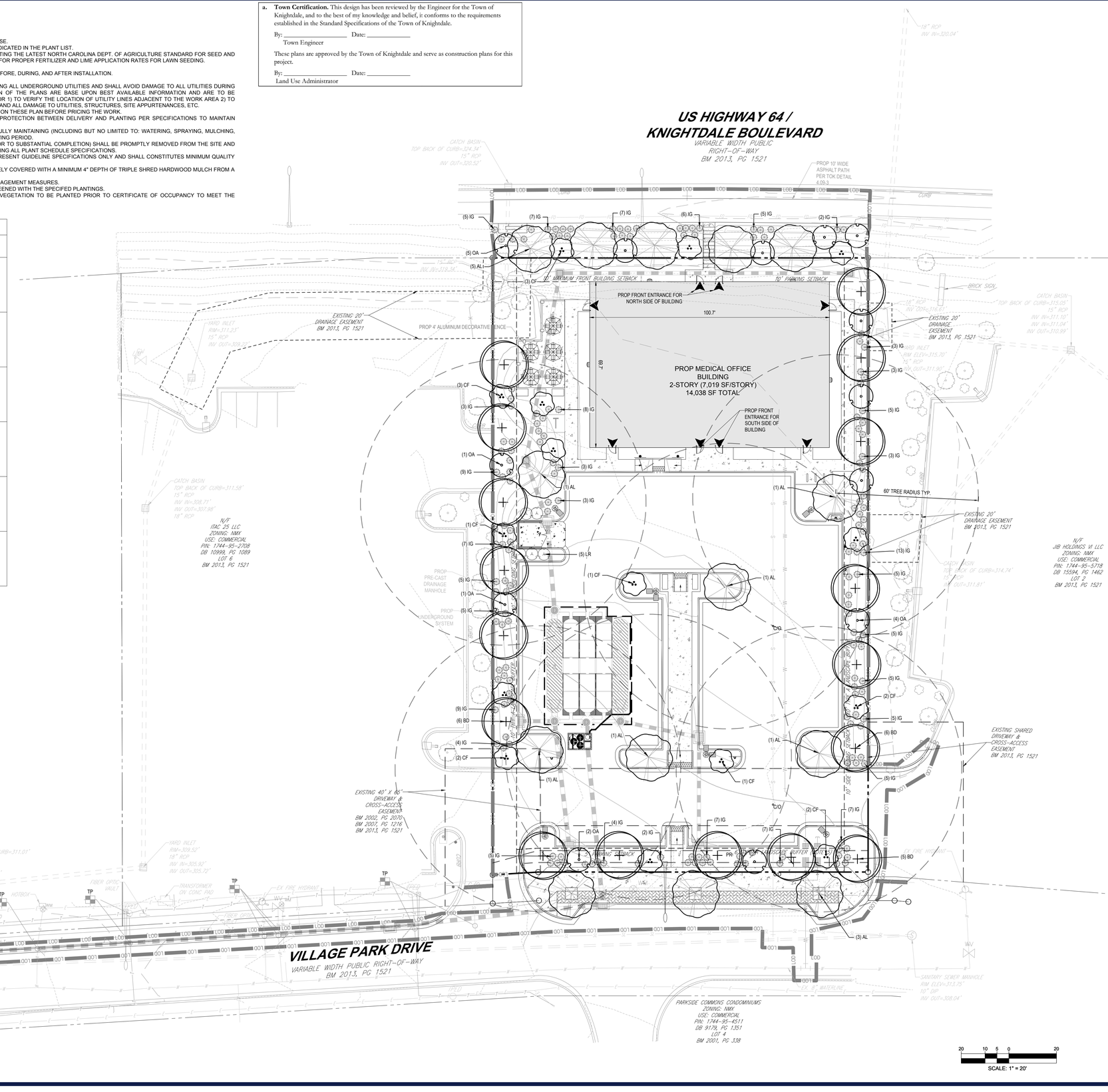

BOHLER
BOHLER ENGINEERING NC, PLLC
SITE CIVIL AND CONSULTING ENGINEERING
LAND SURVEYING
PROGRAM MANAGEMENT
LANDSCAPE ARCHITECTURE
ENVIRONMENTAL SERVICES
PERMITTING SERVICES
TRANSPORTATION SERVICES

THE DESIGN, IDEAS AND CONCEPTS OF THESE PLANS ARE PROPRIETARY AND SHALL NOT BE USED OR LOANED FOR ANY PURPOSE WITHOUT PRIOR WRITTEN AUTHORIZATION FROM BOHLER. ONLY APPROVED AND SIGNED PLANS ARE TO BE USED FOR CONSTRUCTION PURPOSES.
© BOHLER, PLLC

REVISIONS

REV	DATE	COMMENT	DRAWN BY / CHECKED BY
1	05/23/25	MASTER PLAN COMMENTS	RBS/CC
			OAK
2	08/19/25	CONSTRUCTION DRAWINGS	RBS
			EM/OAK

811 Know what's below. Call before you dig.
ALWAYS CALL 811
It's fast. It's free. It's the law.

MUNICIPAL REVIEW

THIS DRAWING IS INTENDED FOR MUNICIPAL AND/OR AGENCY REVIEW AND APPROVAL. IT IS NOT INTENDED AS A CONSTRUCTION DOCUMENT UNLESS INDICATED OTHERWISE.

PROJECT No.:	NCB230070.00
DRAWN BY:	CC/RBS
CHECKED BY:	OAK
DATE:	04/23/2025
CAD I.D.:	

PROJECT:

CONSTRUCTION PLANS

FOR

CHAMBLISS & BABIL CONTRACTORS, INC.

PROPOSED DEVELOPMENT

4012 VILLAGE PARK DRIVE
KNIGHTDALE, NC 27545
WAKE COUNTY

BOHLER
BOHLER ENGINEERING NC, PLLC
NCBELS P-1132
4130 PARKLAKE AVENUE, SUITE 200
RALEIGH, NC 27612
Phone: (919) 578-9000
NC@BohlerEng.com

NORTH CAROLINA PROFESSIONAL ENGINEER SEAL 036542 OLIVER A. KAIL 08/19/2025

SHEET TITLE:

LANDSCAPE PLAN

SHEET NUMBER:

L-101

REVISION 2 - 08/19/25

Aug 19, 2025
I:\BOHLERENG.NET\SHARES\NC-PROJECTS\2023\NCB230070.00\LAND DEVELOPMENT\CAD\DRAWINGS\PLAN SETS\NCB230070-LSCP-0-----3-LAYOUT L-101 LSCP
RS

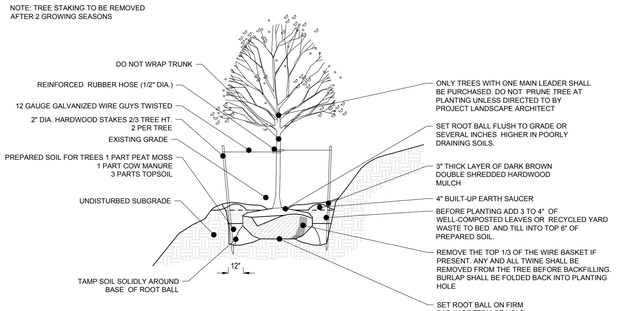

TREE PLANTING ON SLOPE DETAIL

NOT TO SCALE (MS-L070101 - 06/2024)

OWNER MAINTENANCE RESPONSIBILITIES

UPON OWNER'S (OR OWNER CONTRACTOR'S) COMPLETION OF LANDSCAPING WORK, THE OWNER IS FULLY RESPONSIBLE FOR ALL FUTURE MAINTENANCE, CARE, UPKEEP, WATERING, AND TRIMMING OF ALL INSTALLED VEGETATION, PLANTS, TREE, BUSHES, SHRUBS, GRASSES, GRASS, ORNAMENTAL PLANTS AND FLOWERS, FLOWERS, GROUND COVER, AND LANDSCAPING, INCLUDING ALL LANDSCAPE ISLANDS AND AREAS ADJACENT OR PART OF THE LANDSCAPED AREAS. THIS RESPONSIBILITY INCLUDES, BUT IS NOT LIMITED TO, THE FOLLOWING:

- TREES ADJACENT TO WALKWAYS AND AREAS OF PEDESTRIAN TRAFFIC MUST BE MAINTAINED TO ASSURE THAT ANY BRANCHES MUST BE LIMBED UP TO A CLEARANCE HEIGHT OF 7 FT. (FROM ALL PEDESTRIAN SURFACES) OR PRUNED BACK TO AVOID ANY INTERFERENCE WITH THE TYPICAL PATH OF TRAVEL.
- TREES WITHIN VEHICULAR SIGHT LINES, AS ILLUSTRATED ON THE LANDSCAPE PLAN, ARE TO BE TRIMMED TO A CLEARANCE HEIGHT OF 7 FT. (FROM ALL PAVED, TRAVELED SURFACES), OR AS OTHERWISE INDICATED ON THE PLANS.
- VEGETATIVE GROUND COVER, SHRUBS AND ORNAMENTAL PLANTS AND GRASSES MUST BE TRIMMED SO THAT NO PORTION OF THE PLANT EXCEEDS 30 INCHES ABOVE GRADE (OF ALL PAVED, TRAVEL SURFACES) ALONG AND WITHIN THE SIGHT LINES OF PARKING LOTS AND INGRESS-EGRESS WAYS.
- FALLEN PLANT FLOWERS, FRUIT, SEEDS AND DEBRIS DROPPINGS ARE TO BE REMOVED IMMEDIATELY FROM VEHICULAR AND PEDESTRIAN TRAFFIC AREAS TO PREVENT TRIPPING, SLIPPING OR ANY OTHER HAZARDS.

THESE REQUIREMENTS DO NOT AFFECT THE PLANT LIFE GUARANTEES THE LANDSCAPE CONTRACTOR IS REQUIRED TO PROVIDE.

LANDSCAPE SPECIFICATIONS

1. SCOPE OF WORK:
THE LANDSCAPE CONTRACTOR SHALL BE REQUIRED TO PERFORM ALL CLEARING, FINISHED GRADING, SOIL PREPARATION, PERMANENT SEEDING OR SODDING, PLANTING AND MULCHING INCLUDING ALL LABOR, MATERIALS, TOOLS AND EQUIPMENT NECESSARY FOR THE COMPLETION OF THIS PROJECT, UNLESS OTHERWISE CONTRACTED BY THE GENERAL CONTRACTOR.

2. MATERIALS

A. GENERAL - ALL HARDSCAPE MATERIALS SHALL MEET OR EXCEED SPECIFICATIONS AS OUTLINED IN THE STATE DEPARTMENT OF TRANSPORTATION'S SPECIFICATIONS.

B. TOPSOIL - NATURAL, FRIABLE, LOAMY SILT SOIL HAVING AN ORGANIC CONTENT NOT LESS THAN 5%, A PH RANGE BETWEEN 4.5-7.0. IT SHALL BE FREE OF DEBRIS, ROCKS LARGER THAN ONE INCH (1"), WOOD, ROOTS, VEGETABLE MATTER AND CLAY CLODS.

C. LAWN - ALL DISTURBED AREAS ARE TO BE TREATED WITH A MINIMUM SIX INCH (6") THICK LAYER OF TOPSOIL, OR AS DIRECTED BY THE LOCAL ORDINANCE OR CLIENT, AND SODDED IN ACCORDANCE WITH THE PERMANENT STABILIZATION METHODS INDICATED WITHIN THE SOIL EROSION AND SEDIMENT CONTROL NOTES.
1.1. SOD SHALL BE STRONGLY ROOTED, WEED AND DISEASE/PEST FREE WITH A UNIFORM THICKNESS.
1.2. SOD INSTALLED ON SLOPES GREATER THAN 4:1 SHALL BE PEGGED TO HOLD SOD IN PLACE.

D. MULCH - ALL AREAS SHALL BE MULCHED WITH A 3" LAYER OF DOUBLE SHREDDED DARK BROWN HARDWOOD BARK MULCH, UNLESS OTHERWISE STATED ON THE LANDSCAPE PLAN.

E. FERTILIZER
1.1. FERTILIZER SHALL BE DELIVERED TO THE SITE MIXED AS SPECIFIED IN THE ORIGINAL UNOPENED STANDARD BAGS SHOWING WEIGHT, ANALYSIS AND NAME OF MANUFACTURER. FERTILIZER SHALL BE STORED IN A WEATHERPROOF PLACE SO THAT IT CAN BE KEPT DRY PRIOR TO USE.
1.2. FOR THE PURPOSE OF BIDDING, ASSUME THAT FERTILIZER SHALL BE 10% NITROGEN, 6% PHOSPHORUS AND 4% POTASSIUM BY WEIGHT. A FERTILIZER SHOULD NOT BE SELECTED WITHOUT A SOIL TEST PERFORMED BY A CERTIFIED SOIL LABORATORY.

F. PLANT MATERIAL
1.1. ALL PLANTS SHALL IN ALL CASES CONFORM TO THE REQUIREMENTS OF THE "AMERICAN STANDARD FOR NURSERY STOCK" (ANSI Z60.1), LATEST EDITION, AS PUBLISHED BY THE AMERICAN NURSERY & LANDSCAPE ASSOCIATION.
1.2. IN ALL CASES, BOTANICAL NAMES SHALL TAKE PRECEDENCE OVER COMMON NAMES FOR ANY AND ALL PLANT MATERIAL.
1.3. PLANTS SHALL BE LEGIBLY TAGGED WITH THE PROPER NAME AND SIZE. TAGS ARE TO REMAIN ON AT LEAST ONE PLANT OF EACH SPECIES FOR VERIFICATION PURPOSES DURING THE FINAL INSPECTION.
1.4. TREES WITH ABRASION OF THE BARK, SUN SCALDS, DISFIGURATION OR FRESH CUTS OF LIMBS OVER 1½", WHICH HAVE NOT BEEN COMPLETELY CALLUSED, SHALL BE REJECTED.PLANTS SHALL NOT BE BOUND WITH WIRE OR ROPE AT ANY TIME SO AS TO DAMAGE THE BARK OR BREAK BRANCHES.
1.5. ALL PLANTS SHALL BE TYPICAL OF THEIR SPECIES OR VARIETY AND SHALL HAVE A NORMAL HABIT OF GROWTH. WELL DEVELOPED BRANCHES, DENSELY FOLIATED, VIGOROUS ROOT SYSTEMS AND BE FREE OF DISEASE, INSECTS, PESTS, EGGS OR LARVAE.
1.6. CALIPER MEASUREMENTS OF NURSERY GROWN TREES SHALL BE TAKEN AT A POINT ON THE TRUNK SIX INCHES (6") ABOVE THE NATURAL GRADE FOR TREES UP TO AND INCLUDING A FOUR INCH (4") CALIPER SIZE. IF THE CALIPER AT SIX INCHES (6") ABOVE THE GROUND EXCEEDS FOUR INCHES (4") IN CALIPER, THE CALIPER SHOULD BE MEASURED AT A POINT 12" ABOVE THE NATURAL GRADE.
1.7. SHRUBS SHALL BE MEASURED TO THE AVERAGE HEIGHT OR SPREAD OF THE SHRUB, AND NOT TO THE LONGEST BRANCH.
1.8. TREES AND SHRUBS SHALL BE HANDLED WITH CARE BY THE ROOT BALL.

3. GENERAL WORK PROCEDURES

A. CONTRACTOR TO UTILIZE WORKMANLIKE INDUSTRY STANDARDS IN PERFORMING ALL LANDSCAPE CONSTRUCTION. THE SITE IS TO BE LEFT IN A CLEAN STATE AT THE END OF EACH WORKDAY. ALL DEBRIS, MATERIALS AND TOOLS SHALL BE PROPERLY STORED, STOCKPILED OR DISPOSED OF.

B. WASTE MATERIALS AND DEBRIS SHALL BE COMPLETELY DISPOSED OF AT THE CONTRACTOR'S EXPENSE. DEBRIS SHALL NOT BE BURIED, INCLUDING ORGANIC MATERIALS, BUT SHALL BE REMOVED COMPLETELY FROM THE SITE.

4. SITE PREPARATIONS

A. BEFORE AND DURING PRELIMINARY GRADING AND FINISHED GRADING, ALL WEEDS AND GRASSES SHALL BE DUG OUT BY THE ROOTS AND DISPOSED OF IN ACCORDANCE WITH GENERAL WORK PROCEDURES OUTLINED HEREIN.

B. ALL EXISTING TREES TO REMAIN SHALL BE PRUNED TO REMOVE ANY DAMAGED BRANCHES. THE ENTIRE LIMB OF ANY DAMAGED BRANCH SHALL BE CUT OFF AT THE TRUNK. CONTRACTOR SHALL ENSURE THAT CUTS ARE SMOOTH AND STRAIGHT. ANY EXPOSED ROOTS SHALL BE CUT BACK WITH CLEAN, SHARP TOOLS AND TOPSOIL SHALL BE PLACED AROUND THE REMAINDER OF THE ROOTS. EXISTING TREES SHALL BE MONITORED ON A REGULAR BASIS FOR ADDITIONAL ROOT OR BRANCH DAMAGE AS A RESULT OF CONSTRUCTION. ROOTS SHALL NOT BE LEFT EXPOSED FOR MORE THAN ONE (1) DAY. CONTRACTOR SHALL WATER EXISTING TREES AS NEEDED TO PREVENT SHOCK OR DECLINE.

C. CONTRACTOR SHALL ARRANGE TO HAVE A UTILITY STAKE-OUT TO LOCATE ALL UNDERGROUND UTILITIES PRIOR TO INSTALLATION OF ANY LANDSCAPE MATERIAL. UTILITY COMPANIES SHALL BE CONTACTED THREE (3) DAYS PRIOR TO THE BEGINNING OF WORK.

5. TREE PROTECTION

A. CONTRACTOR SHALL BE RESPONSIBLE FOR THE PROTECTION OF ALL EXISTING TREES TO REMAIN. A TREE PROTECTION ZONE SHALL BE ESTABLISHED AT THE DRIP LINE OR 15 FEET FROM THE TRUNK OR AT THE LIMIT OF CONSTRUCTION DISTURBANCE, WHICHEVER IS GREATER. LOCAL STANDARDS THAT MAY REQUIRE A MORE STRICT TREE PROTECTION ZONE SHALL BE HONORED.

B. A FORTY-EIGHT INCH (48") HIGH WOODEN SNOW FENCE OR ORANGE COLORED HIGH-DENSITY 'VISI-FENCE', OR APPROVED EQUAL, MOUNTED ON STEEL POSTS SHALL BE PLACED ALONG THE BOUNDARY OF THE TREE PROTECTION ZONE. POSTS SHALL BE LOCATED AT A MAXIMUM OF EIGHT FEET (8') ON CENTER OR AS INDICATED WITHIN THE TREE PROTECTION DETAIL.

C. WHEN THE TREE PROTECTION FENCING HAS BEEN INSTALLED, IT SHALL BE INSPECTED BY THE APPROVING AGENCY PRIOR TO DEMOLITION, GRADING, TREE CLEARING OR ANY OTHER CONSTRUCTION. THE FENCING ALONG THE TREE PROTECTION ZONE SHALL BE REGULARLY INSPECTED BY THE LANDSCAPE CONTRACTOR AND MAINTAINED UNTIL ALL CONSTRUCTION ACTIVITY HAS BEEN COMPLETED.

D. AT NO TIME SHALL MACHINERY, DEBRIS, FALLEN TREES OR OTHER MATERIALS BE PLACED, STOCKPILED OR LEFT STANDING IN THE TREE PROTECTION ZONE.

6. SOIL MODIFICATIONS

A. CONTRACTOR SHALL ATTAIN A SOIL TEST FOR ALL AREAS OF THE SITE PRIOR TO CONDUCTING ANY PLANTING. SOIL TESTS SHALL BE PERFORMED BY A CERTIFIED SOIL LABORATORY.

B. LANDSCAPE CONTRACTOR SHALL REPORT ANY SOIL OR DRAINAGE CONDITIONS CONSIDERED DETRIMENTAL TO THE GROWTH OF PLANT MATERIAL. SOIL MODIFICATIONS, AS SPECIFIED HEREIN, MAY NEED TO BE CONDUCTED BY THE LANDSCAPE CONTRACTOR DEPENDING ON SITE CONDITIONS.

C. THE FOLLOWING AMENDMENTS AND QUANTITIES ARE APPROXIMATE AND ARE FOR BIDDING PURPOSES ONLY. COMPOSITION OF AMENDMENTS SHOULD BE REVISED DEPENDING ON THE OUTCOME OF A TOPSOIL ANALYSIS PERFORMED BY A CERTIFIED SOIL LABORATORY.
1.1. TO INCREASE A SANDY SOIL'S ABILITY TO RETAIN WATER AND NUTRIENTS, THOROUGHLY TILL ORGANIC MATTER INTO THE TOP 8-12". USE COMPOSTED BARK, COMPOSTED LEAF MULCH OR PEAT MOSS. ALL PRODUCTS SHOULD BE COMPOSTED TO A DARK COLOR AND BE FREE OF PIECES WITH IDENTIFIABLE LEAF OR WOOD STRUCTURE. AVOID MATERIAL WITH A PH HIGHER THAN 7.5.
1.2. TO INCREASE DRAINAGE, MODIFY HEAVY CLAY OR SILT (MORE THAN 40% CLAY OR SILT) BY ADDING COMPOSTED PINE BARK (UP TO 30% BY VOLUME) AND/OR AGRICULTURAL GYPSUM. COARSE SAND MAY BE USED IF ENOUGH IS ADDED TO BRING THE SAND CONTENT TO MORE THAN 60% OF THE TOTAL MIX. SUBSURFACE DRAINAGE LINES MAY NEED TO BE ADDED TO INCREASE DRAINAGE.
1.3. MODIFY EXTREMELY SANDY SOILS (MORE THAN 85%) BY ADDING ORGANIC MATTER AND/OR DRY, SHREDDED CLAY LOAM UP TO 30% OF THE TOTAL MIX.

7. FINISHED GRADING

A. UNLESS OTHERWISE CONTRACTED, THE LANDSCAPE CONTRACTOR SHALL BE RESPONSIBLE FOR THE INSTALLATION OF TOPSOIL AND THE ESTABLISHMENT OF FINE-GRADING WITHIN THE DISTURBANCE AREA OF THE SITE.

B. LANDSCAPE CONTRACTOR SHALL VERIFY THAT SUBGRADE FOR INSTALLATION OF TOPSOIL HAS BEEN ESTABLISHED. THE SUBGRADE OF THE SITE MUST MEET THE FINISHED GRADE LESS THE REQUIRED TOPSOIL THICKNESS (1"±).

C. ALL LAWN AND PLANTING AREAS SHALL BE GRADED TO A SMOOTH, EVEN AND UNIFORM PLANE WITH NO ABRUPT CHANGE OF SURFACE AS DEPICTED WITHIN THIS SET OF CONSTRUCTION PLANS, UNLESS OTHERWISE DIRECTED BY THE PROJECT ENGINEER OR LANDSCAPE ARCHITECT.

D. ALL PLANTING AREAS SHALL BE GRADED AND MAINTAINED TO ALLOW FREE FLOW OF SURFACE WATER IN AND AROUND THE PLANTING BEDS. STANDING WATER SHALL NOT BE PERMITTED IN PLANTING BEDS.

8. TOPSOILING

A. CONTRACTOR SHALL PROVIDE A SIX INCH (6") THICK MINIMUM LAYER OF TOPSOIL, OR AS DIRECTED BY THE LOCAL ORDINANCE OR CLIENT, IN ALL PLANTING AREAS. TOPSOIL SHOULD BE SPREAD OVER A PREPARED SURFACE IN A UNIFORM LAYER TO ACHIEVE THE DESIRED COMPACTED THICKNESS.

B. ON-SITE TOPSOIL MAY BE USED TO SUPPLEMENT THE TOTAL AMOUNT REQUIRED. TOPSOIL FROM THE SITE MAY BE REJECTED IF IT HAS NOT BEEN PROPERLY REMOVED, STORED AND PROTECTED PRIOR TO CONSTRUCTION.

C. CONTRACTOR SHALL FURNISH TO THE APPROVING AGENCY AN ANALYSIS OF BOTH IMPORTED AND ON-SITE TOPSOIL TO BE UTILIZED IN ALL PLANTING AREAS. THE PH AND NUTRIENT LEVELS MAY NEED TO BE ADJUSTED THROUGH SOIL MODIFICATIONS AS NEEDED TO ACHIEVE THE REQUIRED LEVELS AS SPECIFIED IN THE MATERIALS SECTION ABOVE.

D. ALL PLANTING AND LAWN AREAS ARE TO BE CULTIVATED TO A DEPTH OF SIX INCHES (6"). ALL DEBRIS EXPOSED FROM EXCAVATION AND CULTIVATION SHALL BE DISPOSED OF IN ACCORDANCE WITH GENERAL WORK PROCEDURES SECTION ABOVE. THE FOLLOWING SHALL BE TILLED INTO THE TOP FOUR INCHES (4") IN TWO DIRECTIONS (QUANTITIES BASED ON A 1,000 SQUARE FOOT AREA):
1.1. 20 POUNDS 'GROW POWER' OR APPROVED EQUAL
1.2. 20 POUNDS NITRO-FORM (COURSE) 38-0-0 BLUE CHIP

E. THE SPREADING OF TOPSOIL SHALL NOT BE CONDUCTED UNDER MUDDY OR FROZEN CONDITIONS.

9. PLANTING

A. INSOFAR THAT IT IS FEASIBLE, PLANT MATERIAL SHALL BE PLANTED ON THE DAY OF DELIVERY. IN THE EVENT THAT THIS IS NOT POSSIBLE, LANDSCAPE CONTRACTOR SHALL PROTECT UNINSTALLED PLANT MATERIAL. PLANTS SHALL NOT REMAIN UNPLANTED FOR LONGER THAN A THREE DAY PERIOD AFTER DELIVERY. PLANTS THAT WILL NOT BE PLANTED FOR A PERIOD OF TIME GREATER THAN THREE DAYS SHALL BE HEALED IN WITH TOPSOIL OR MULCH TO HELP PRESERVE ROOT MOISTURE.

B. PLANTING OPERATIONS SHALL BE PERFORMED DURING PERIODS WITHIN THE PLANTING SEASON WHEN WEATHER AND SOIL CONDITIONS ARE SUITABLE AND IN ACCORDANCE WITH ACCEPTED LOCAL PRACTICE. PLANTS SHALL NOT BE INSTALLED IN TOPSOIL THAT IS IN A MUDDY OR FROZEN CONDITION.

C. ANY INJURED ROOTS OR BRANCHES SHALL BE PRUNED TO MAKE CLEAN-CUT ENDS PRIOR TO PLANTING UTILIZING CLEAN, SHARP TOOLS. ONLY INJURED OR DISEASED BRANCHING SHALL BE REMOVED.

D. ALL PLANTING CONTAINERS AND NON-BIODEGRADABLE MATERIALS SHALL BE REMOVED FROM ROOT BALLS DURING PLANTING. NATURAL FIBER BURLAP MUST BE CUT FROM AROUND THE TRUNK OF THE TREE AND FOLDED DOWN AGAINST THE ROOT BALL PRIOR TO BACKFILLING.

E. POSITION TREES AND SHRUBS AT THEIR INTENDED LOCATIONS AS PER THE PLANS AND SECURE THE APPROVAL OF THE LANDSCAPE ARCHITECT PRIOR TO EXCAVATING PITS, MAKING NECESSARY ADJUSTMENTS AS DIRECTED.

F. PRIOR TO THE ISSUANCE OF ANY CERTIFICATE OF OCCUPANCY, THE PROPOSED LANDSCAPE, AS SHOWN ON THE APPROVED LANDSCAPE PLAN, MUST BE INSTALLED, INSPECTED AND APPROVED BY THE APPROVING AGENCY. THE APPROVING AGENCY SHALL TAKE INTO ACCOUNT SEASONAL CONSIDERATIONS IN THIS REGARD AS FOLLOWS. THE PLANTING OF TREES, SHRUBS, VINES OR GROUND COVER SHALL OCCUR ONLY DURING THE FOLLOWING PLANTING SEASONS:
1.1. PLANTS: MARCH 15 TO DECEMBER 15
1.2. LAWN: MARCH 15 TO JUNE 15 OR SEPT. 1 TO DECEMBER 1

G. PLANTINGS REQUIRED FOR A CERTIFICATE OF OCCUPANCY SHALL BE PROVIDED DURING THE NEXT APPROPRIATE SEASON AT THE MUNICIPALITY'S DISCRETION. CONTRACTOR SHOULD CONTACT APPROVING AGENCY FOR POTENTIAL SUBSTITUTIONS.

H. FURTHERMORE, THE FOLLOWING TREE VARIETIES ARE UNUSUALLY SUSCEPTIBLE TO WINTER DAMAGE. WITH TRANSPLANT SHOCK AND THE SEASONAL LACK OF NITROGEN AVAILABILITY, THE RISK OF PLANT DEATH IS GREATLY INCREASED. IT IS NOT RECOMMENDED THAT THESE SPECIES BE PLANTED DURING THE FALL PLANTING SEASON:

ACER RUBRUM	PLATANUS X ACERIFOLIA
BETULA VARIETIES	POPULOUS VARIETIES
CARPINUS VARIETIES	PRUNUS VARIETIES
CRATAEGUS VARIETIES	PYRUS VARIETIES
KOELREUTERIA	QUERCUS VARIETIES
LIQUIDAMBER STYRACIFLUA	TILIA TOMENTOSA
LIRIODENDRON TULIPIFERA	ZELKOVA VARIETIES

I. PLANTING PITS SHALL BE DUG WITH LEVEL BOTTOMS, WITH THE WIDTH TWICE THE DIAMETER OF ROOT BALL. THE ROOT BALL SHALL REST ON UNDISTURBED GRADE. EACH PLANT PIT SHALL BE BACKFILLED IN LAYERS WITH THE FOLLOWING PREPARED SOIL MIXED THOROUGHLY:
- 1 PART PEAT MOSS
- 1 PART COMPOSTED COW MANURE BY VOLUME
- 3 PARTS TOPSOIL BY VOLUME
- 21 GRAMS 'AGRIFORM' PLANTING TABLETS (OR APPROVED EQUAL) AS FOLLOWS:
  - A) 2 TABLETS PER 1 GALLON PLANT
  - B) 3 TABLETS PER 5 GALLON PLANT
  - C) 4 TABLETS PER 15 GALLON PLANT
  - D) LARGER PLANTS: 2 TABLETS PER ½" CALIPER OF TRUNK

J. FILL PREPARED SOIL AROUND BALL OF PLANT HALF-WAY AND INSERT PLANT TABLETS. COMPLETE BACKFILL AND WATER THOROUGHLY.

K. ALL PLANTS SHALL BE PLANTED SO THAT THE TOP OF THE ROOT BALL, THE POINT AT WHICH THE ROOT FLARE BEGINS, IS SET AT GROUND LEVEL AND IN THE CENTER OF THE PIT. NO SOIL IS TO BE PLACED DIRECTLY ON TOP OF THE ROOT BALL.

L. ALL PROPOSED TREES DIRECTLY ADJACENT TO WALKWAYS OR DRIVEWAYS SHALL BE PRUNED AND MAINTAINED TO A MINIMUM BRANCHING HEIGHT OF 7' FROM GRADE.

M. GROUND COVER AREAS SHALL RECEIVE A ½" LAYER OF HUMUS RAKED INTO THE TOP 1" OF PREPARED SOIL PRIOR TO PLANTING. ALL GROUND COVER AREAS SHALL BE WEEDED AND TREATED WITH A PRE-EMERGENT CHEMICAL AS PER MANUFACTURER'S RECOMMENDATION.

N. NO PLANT, EXCEPT GROUND COVERS, GRASSES OR VINES, SHALL BE PLANTED LESS THAN TWO FEET (2') FROM EXISTING STRUCTURES AND SIDEWALKS.

O. ALL PLANTING AREAS AND PLANTING PITS SHALL BE MULCHED AS SPECIFIED HEREIN TO FILL THE ENTIRE BED AREA OR SAUCER. NO MULCH IS TO TOUCH THE TRUNK OF THE TREE OR SHRUB.

P. ALL PLANTING AREAS SHALL BE WATERED IMMEDIATELY UPON INSTALLATION IN ACCORDANCE WITH THE WATERING SPECIFICATIONS AS LISTED HEREIN.

10. TRANSPLANTING (WHEN REQUIRED)

A. ALL TRANSPLANTS SHALL BE DUG WITH INTACT ROOT BALLS CAPABLE OF SUSTAINING THE PLANT.

B. IF PLANTS ARE TO BE STOCKPILED BEFORE REPLANTING, THEY SHALL BE HEALED IN WITH MULCH OR SOIL, ADEQUATELY WATERED AND PROTECTED FROM EXTREME HEAT, SUN AND WIND.

C. PLANTS SHALL NOT BE DUG FOR TRANSPLANTING BETWEEN APRIL 10 AND JUNE 30.

D. UPON REPLANTING, BACKFILL SOIL SHALL BE AMENDED WITH FERTILIZER AND ROOT GROWTH HORMONE.

E. TRANSPLANTS SHALL BE GUARANTEED FOR THE LENGTH OF THE GUARANTEE PERIOD SPECIFIED HEREIN.

F. IF TRANSPLANTS DIE, SHRUBS AND TREES LESS THAN SIX INCHES (6") DBH SHALL BE REPLACED IN KIND. TREES GREATER THAN SIX INCHES (6") DBH MAY BE REQUIRED TO BE REPLACED IN ACCORDANCE WITH THE MUNICIPALITY'S TREE REPLACEMENT GUIDELINES.

11. WATERING

A. NEW PLANTINGS OR LAWN AREAS SHALL BE ADEQUATELY IRRIGATED BEGINNING IMMEDIATELY AFTER PLANTING. WATER SHALL BE APPLIED TO EACH TREE AND SHRUB IN SUCH MANNER AS NOT TO DISTURB BACKFILL AND TO THE EXTENT THAT ALL MATERIALS IN THE PLANTING HOLE ARE THOROUGHLY SATURATED. WATERING SHALL CONTINUE AT LEAST UNTIL PLANTS ARE ESTABLISHED.

B. SITE OWNER SHALL PROVIDE WATER IF AVAILABLE ON SITE AT TIME OF PLANTING. IF WATER IS NOT AVAILABLE ON SITE, CONTRACTOR SHALL SUPPLY ALL NECESSARY WATER. THE USE OF WATERING BAGS IS RECOMMENDED FOR ALL NEWLY PLANTED TREES.

C. IF AN IRRIGATION SYSTEM HAS BEEN INSTALLED ON THE SITE, IT SHALL BE USED TO WATER PROPOSED PLANT MATERIAL, BUT ANY FAILURE OF THE SYSTEM DOES NOT ELIMINATE THE CONTRACTOR'S RESPONSIBILITY OF MAINTAINING THE DESIRED MOISTURE LEVEL FOR VIGOROUS, HEALTHY GROWTH.

12. GUARANTEE

A. THE LANDSCAPE CONTRACTOR SHALL GUARANTEE ALL PLANTS FOR A PERIOD OF ONE (1) YEAR FROM APPROVAL OF LANDSCAPE INSTALLATION BY THE APPROVING AGENCY. CONTRACTOR SHALL SUPPLY THE OWNER WITH A MAINTENANCE BOND FOR TEN PERCENT (10%) OF THE VALUE OF THE LANDSCAPE INSTALLATION WHICH WILL BE RELEASED AT THE CONCLUSION OF THE GUARANTEE PERIOD AND WHEN A FINAL INSPECTION HAS BEEN COMPLETED AND APPROVED BY THE OWNER OR AUTHORIZED REPRESENTATIVE.

B. ANY DEAD OR DYING PLANT MATERIAL SHALL BE REPLACED FOR THE LENGTH OF THE GUARANTEE PERIOD. REPLACEMENT OF PLANT MATERIAL SHALL BE CONDUCTED AT THE FIRST SUCCEEDING PLANTING SEASON. ANY DEBRIS SHALL BE DISPOSED OF OFF-SITE, WITHOUT EXCEPTION.

C. TREES AND SHRUBS SHALL BE MAINTAINED BY THE CONTRACTOR DURING CONSTRUCTION AND THROUGHOUT THE 90 DAY MAINTENANCE PERIOD AS SPECIFIED HEREIN. CULTIVATION, WEEDING, WATERING AND THE PREVENTATIVE TREATMENTS SHALL BE PERFORMED AS NECESSARY TO KEEP PLANT MATERIAL IN GOOD CONDITION AND FREE OF INSECTS AND DISEASE.

D. LAWNS SHALL BE MAINTAINED THROUGH WATERING, FERTILIZING, WEEDING, MOWING, TRIMMING AND OTHER OPERATIONS SUCH AS ROLLING, REGARDING AND REPLANTING AS REQUIRED TO ESTABLISH A SMOOTH, ACCEPTABLE LAWN, FREE OF ERODED OR BARE AREAS.

13. CLEANUP

A. UPON THE COMPLETION OF ALL LANDSCAPE INSTALLATION AND BEFORE THE FINAL ACCEPTANCE, THE CONTRACTOR SHALL REMOVE ALL UNUSED MATERIALS, EQUIPMENT AND DEBRIS FROM THE SITE. ALL PAVED AREAS ARE TO BE CLEANED.

B. THE SITE SHALL BE CLEANED AND LEFT IN A NEAT AND ACCEPTABLE CONDITION AS APPROVED BY THE OWNER OR AUTHORIZED REPRESENTATIVE.

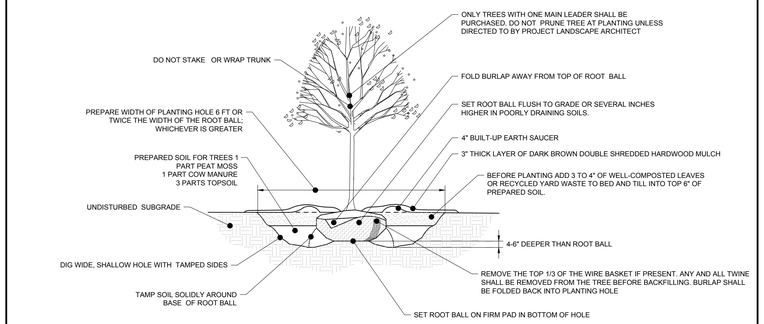

REFERENCE: ARCHITECTURAL GRAPHIC STANDARDS 1998 CUMULATIVE SUPPLEMENT.

DECIDUOUS TREE PLANTING DETAIL

NOT TO SCALE (MS-L070103 - 06/2024)

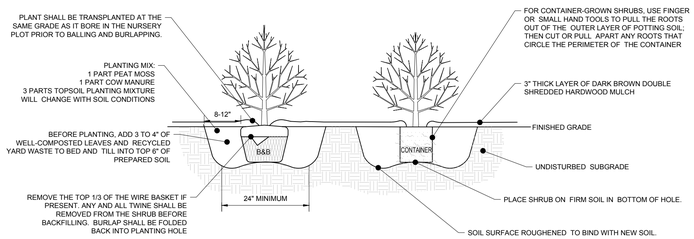

REFERENCE: ARCHITECTURAL GRAPHIC STANDARDS 1998 CUMULATIVE SUPPLEMENT

DECIDUOUS AND EVERGREEN SHRUB PLANTING DETAIL

NOT TO SCALE (MS-L070201 - 06/2024)

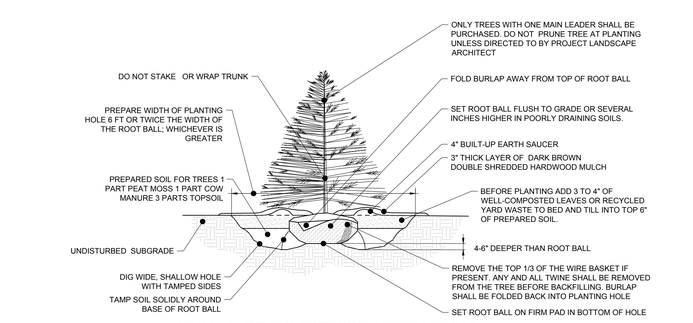

REFERENCE: ARCHITECTURAL GRAPHIC STANDARDS 1998 CUMULATIVE SUPPLEMENT.

EVERGREEN TREE PLANTING DETAIL

NOT TO SCALE (MS-L070102 - 06/2024)

a. **Town Certification.** This design has been reviewed by the Engineer for the Town of Knightdale, and to the best of my knowledge and belief, it conforms to the requirements established in the Standard Specifications of the Town of Knightdale.

By: _____ Date: _____
Town Engineer

These plans are approved by the Town of Knightdale and serve

LUMINAIRE SCHEDULE

SYMBOL	QTY	LABEL	MTG. HT.	DESCRIPTION	COLOR TEMPERATURE	ARRNGMNT.	LUMENS	LLF	LUM. WATTS	ARR. WATTS	TOTAL WATTS	S/P RATIO	BUG RATING	IES FILE NAME	CATALOG #
	3	A	25'	INVUE CLEARCURVE POLE MOUNT WAVE STREAM LUMINAIRE WITH T4W DISTRIBUTION LENS	3000K	SINGLE	6,140	0.900	57.6	57.6	172.8	1.00	B2-U0-G2	CCP-VA-4-730-U-T4W.IES	CCP-VA-4-730-U-T4W
	1	B	25'	INVUE CLEARCURVE POLE MOUNT WAVE STREAM LUMINAIRE WITH T4W DISTRIBUTION LENS	3000K	SINGLE	3,122	0.900	29	29	29	1.00	B1-U0-G1	CCP-VA-1-730-U-T4W.IES	CCP-VA-1-730-U-T4W
	2	C	25'	INVUE CLEARCURVE POLE MOUNT WAVE STREAM LUMINAIRE WITH T4W DISTRIBUTION LENS	3000K	DOUBLE @ 90	6,140	0.900	57.6	115.2	230.4	1.00	B2-U0-G2	CCP-VA-4-730-U-T4W.IES	CCP-VA-4-730-U-T4W
	4	D	13'	WST LED ARCHITECTURAL WALL SCONCE	3000K	SINGLE	1,841	0.900	14	14	84	1.00	B0-U0-G0	WST_LED_P1_30K_VW_MVOLT_DS.IES	WST_LED_P1_30K_VW_MVOLT_DS

NOTES:
1. AGI 32-19.15 LIGHTING SOFTWARE WAS USED FOR ALL LIGHT MODELING AND CALCULATIONS.
2. PROP. LIGHT FIXTURES ARE TO BE MOUNTED ON A 30" HIGH CONCRETE BASE.
2. MOUNTING HEIGHT IS MEASURED FROM THE FINISHED GRADE AND INCLUDES THE TOTAL HEIGHT OF THE FIXTURE, POLE, AND BASE.

CALCULATION SUMMARY

LABEL	CALCTYPE	UNITS	AVG	MIN	MAX	AVG/MIN	MAX/MIN
OVERALL PROPERTY CALCULATION POINTS	ILLUMINANCE	FC	0.86	0.0	4.8	N/A	N/A
PARKING LOT	ILLUMINANCE	FC	1.24	0.4	2.6	3.10	6.50

GENERAL LIGHTING PLAN NOTES:

1. ALL POLE MOUNTED FIXTURES WILL BE MOUNTED AT A HEIGHT OF 25' ABOVE GRADE.
2. CONTRACTOR TO REFER TO ARCHITECTURAL PLANS FOR EXACT LOCATION AND MOUNTING HEIGHT OF ALL BUILDING MOUNTED FIXTURES.
3. ALL FIXTURES SHALL BE CUT OFF LIGHT FIXTURES.
4. LIGHTING TO BE INSTALLED AND MAINTAINED BY THE OWNER.
2. FOOT-CANDLE LEVELS SHOWN IN INITIAL LEVELS WITHOUT DEPRECIATION. CALCULATIONS SHOWN ARE INITIAL VALUES MEASURED AT GRADE
3. LAMPS FOR FULL CUT-OFF FIXTURES SHALL NOT EXCEED 9,000 LUMENS
4. BUILDING MOUNTED LIGHTS SUCH AS WALL-PACK AND GOOSE-NECK TYPE FIXTURES SHALL BE FULLY SHIELDED, FULL CUT-OFF TYPE FIXTURES (CONCEALED LAMP/LIGHT SOURCE). THE LIGHTING MUST BE DIRECTED DOWNWARD, AND THE LUMENS MUST NOT EXCEED 2,000 LUMENS.
5. COLOR TEMPERATURE OF LAMPS SHALL NOT EXCEED 4,000K.

a. Town Certification. This design has been reviewed by the Engineer for the Town of Knightdale, and to the best of my knowledge and belief, it conforms to the requirements established in the Standard Specifications of the Town of Knightdale.

By: _____ Date: _____
Town Engineer

These plans are approved by the Town of Knightdale and serve as construction plans for this project.

By: _____ Date: _____
Land Use Administrator

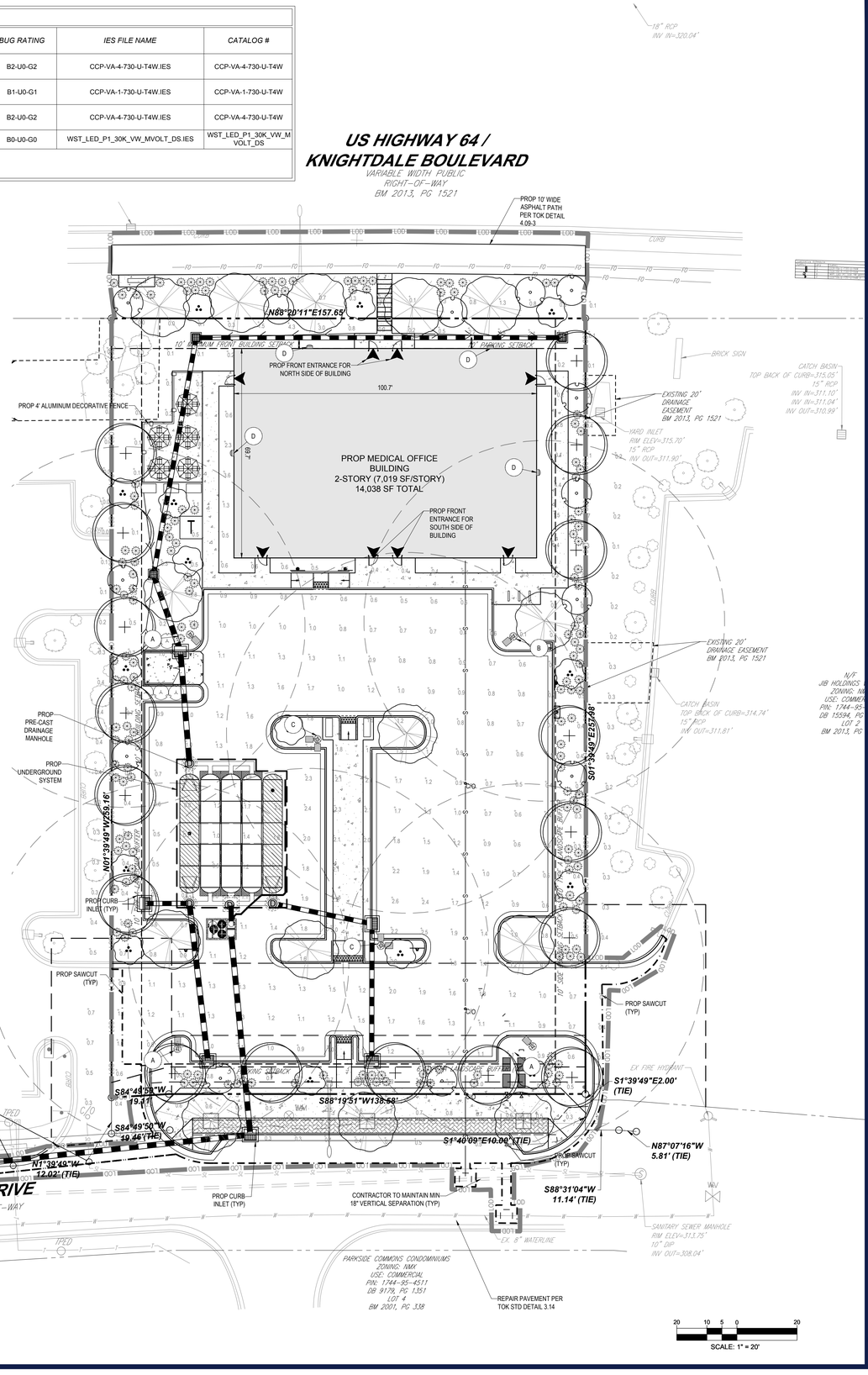

BOHLER
BOHLER ENGINEERING NC, PLLC
SITE CIVIL AND CONSULTING ENGINEERING
LAND SURVEYING
PROGRAM MANAGEMENT
LANDSCAPE ARCHITECTURE
SUSTAINABLE DESIGN
PERMITTING SERVICES
TRANSPORTATION SERVICES

THE BOHLER LOGO, DESIGN AND CONTENT OF THESE PLANS ARE PROPRIETARY AND SHALL NOT BE USED OR LOANED FOR ANY PURPOSE, WITHOUT THE PRIOR WRITTEN AUTHORIZATION FROM BOHLER. ONLY APPROVED AND SIGNED AND SEALED PLANS SHALL BE UTILIZED FOR CONSTRUCTION PURPOSES.
© BOHLER, PE

REVISIONS

REV	DATE	COMMENT	DRAWN BY / CHECKED BY
1	05/23/25	MASTER PLAN COMMENTS	RBS/CC
			OAK
2	08/19/25	CONSTRUCTION DRAWINGS	RBS
			EM/OAK

811 Know what's below. Call before you dig.
ALWAYS CALL 811
It's fast. It's free. It's the law.

MUNICIPAL REVIEW

THIS DRAWING IS INTENDED FOR MUNICIPAL AND/OR AGENCY REVIEW AND APPROVAL. IT IS NOT INTENDED AS A CONSTRUCTION DOCUMENT UNLESS INDICATED OTHERWISE.

PROJECT No.:	NCB230070.00
DRAWN BY:	CC/RBS
CHECKED BY:	OAK
DATE:	04/23/2025
CAD I.D.:	

PROJECT:

CONSTRUCTION PLANS

FOR

CHAMBLISS & BABIL CONTRACTORS, INC.

PROPOSED DEVELOPMENT

4012 VILLAGE PARK DRIVE
KNIGHTDALE, NC 27545
WAKE COUNTY

BOHLER
BOHLER ENGINEERING NC, PLLC
NCBELS P-1132
4130 PARKLAKE AVENUE, SUITE 200
RALEIGH, NC 27612
Phone: (919) 578-9000
NC@BohlerEng.com

NORTH CAROLINA PROFESSIONAL ENGINEER SEAL 036542 ROBERT B. SILVER A. KALT 08/19/2025

SHEET TITLE:

LIGHTING PLAN

SHEET NUMBER:

C-702

REVISION 2 - 08/19/25

Aug 19, 2025
I:\BOHLERENG.NET\SHARES\NC-PROJECTS\2023\NCB230070.00\LAND DEVELOPMENT\CAD\DRAWINGS\PLAN SETS\NCB230070-LGHT-0----LAYOUT L-201 LGHT
RS

WST LED

Architectural Wall Sconce

Catalog Number

Notes

Type

Hit the Tab key or mouse over the page to see all interactive elements.

Specifications

Luminaire

Height: 8-1/2" (21.59 cm)

Width: 17" (43.18 cm)

Depth: 10-3/16" (25.9 cm)

Weight: 20 lbs (9.1 kg)

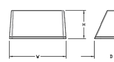

A= Capable options indicated by this color background.

Ordering Information

EXAMPLE: WST LED P1 40K VF MVOLT DDBTXD

WST LED					
Series	**Performance Package**	**Color temperature**	**Distribution**	**Voltage**	**Mounting**
WST LED	P1 1,500 Lumen package	27K 2700 K	VF Visual comfort forward throw	MVOLT*	277*
	P2 3,000 Lumen package	30K 3000 K	VW Visual comfort wide	120*	347*
	P3 4,000 Lumen package	40K 4000 K		208*	480*
		50K 5000 K		240*	

Shipped included
(Blank) Surface mounting bracket
PBBW Premium surface-mounted back box**
Shipped separately
BBW Surface-mounted back box*

Options		Finish (required)*
NLSAIR2 PIR	nLIGHT AIR Wireless enabled motion/ambient sensor for 8'-15' mounting heights *,**	DDBXD Dark bronze
NLSAIR2 PIRH	nLIGHT AIR Wireless enabled motion/ambient sensor for 15'-30' mounting heights *,**	BLKBXD Black
PE	Photoelectric cell, button type*	DNAXD Natural aluminum
PER	NEMA twist-lock receptacle only (controls ordered separate) *	DWHXD White
PERS	Five-wire receptacle only (controls ordered separate) *	DSSXD Sandstone
PERT	Seven-wire receptacle only (controls ordered separate) *	DDBTXD Textured dark bronze
PIR	Motion/Ambient Light Sensor, 8-15' mounting height*	DBLBXD Textured black
PIRFC3V	Motion/ambient sensor, 8-15' mounting height, ambient sensor enabled at 1fc**	DNATXD Textured natural aluminum
PIRH	180° motion/ambient light sensor, 15-30' mounting height*	DWHGXD Textured white
PIRHFC3V	Motion/ambient sensor, 15-30' mounting height, ambient sensor enabled at 1fc**	DSSTXD Textured sandstone
SF	Single fuse (120, 277, 347V)*	
DF	Double fuse (208, 240, 480V)*	
DS	Dual switching*	
DMG	0-10V dimming wired out back of housing for external control (control ordered separate) *	
E7WH	Emergency battery backup, Non-CEC compliant (7W) *	
E7WC	Emergency battery backup, CA Title 20 Non-compliant (cUL certified)**,***	
E7WHR	Remote emergency battery backup, CA Title 20 Noncompliant (remote) (7W)**,***	
E20WH	Emergency battery pack 18W constant power, Certified to CA Title 20 MAEDBS**	
E20WC	Emergency battery pack -20°C, 18W constant power, Certified to CA Title 20 MAEDBS**,***	
E23WHR	Remote emergency battery backup, CA Title 20 Noncompliant (remote) (20W)**,***	
LCE	Left side conduit entry*	
RCE	Right side conduit entry*	
BAA	Buy America(n) Act Compliant	

Shipped separately
RBPW Retrofit back plate*
WG Vandal guard**
WBG Wire guard**

See Accessories and Notes on next page.

© 2011-2023 Acuity Brands Lighting, Inc. All rights reserved.

Introduction

The WST LED is designed with the specifier in mind. The traditional, trapezoidal shape offers a soft, non-pixilated light source for end-user visual comfort. For emergency egress lighting, the WST LED offers six battery options, including remote. For additional code compliance and energy savings, there is also a BI-level motion sensor option. With so many standard and optional features, three lumen packages, and high LPW, the WST LED is your "go to" luminaire for most any application.

Accessories

Ordered and shipped separately.

KSTKTRIM SRKBU	Fixture hollow - mounted back box
WSBW SRKBU	Surface - mounted back box
RPW SRKBU	Retrofit back plate
DLL127F 1.5 JU	Photocell - SSL twist-lock (120-277)*
DLL347F 1.5 CUL JU	Photocell - SSL twist-lock (347V)*
DLL480F 1.5 CUL JU	Photocell - SSL twist-lock (480V)*

NOTES
1. MVOLT driver operates on any line voltage from 120-277V (50/60 Hz).
2. Single fuse (SF) requires 120V, 277V or 347V. Double fuse (DF) requires 208V, 240V or 480V.
3. Not available as a separate accessory; see accessories information.
4. Top conduit entry standard.
5. Not available with VG or WG. See PER Table.
6. Reference Motion Sensor table.
7. Not available 347/480. E7WC or E23WHR, only available 120 or 277.
8. Need to specify 120, 208, 240 or 277 voltage.
9. Photocell ordered and shipped as a separate line item from Acuity Brands Controls. Shorting Cap included.
10. Not available with Emergency options, PE or PER options.
11. DMG option not available with standalone or networked sensors/controls.
12. Battery pack rated for -20° to 40°C.
13. Not available with BBW.
14. Warranty period is 3 years.
15. Not available with BBW.
16. Must order with fixture; not an accessory.
17. Requires luminaire to be specified with PER, PERS or PERT option. See PER Table.

Optional Back Box (PBBW)

Height: 8.49" (21.56 cm)

Width: 17.01" (43.21 cm)

Depth: 1.70" (4.32 cm)

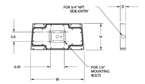

Optional Back Box (BBW)

Height: 4" (10.2 cm)

Width: 5-1/2" (14.0 cm)

Depth: 1-1/2" (3.8 cm)

Emergency Battery Operation

The emergency battery backup is integral to the luminaire — no external housing required! This design provides reliable emergency operation while maintaining the aesthetics of the product.

All emergency backup configurations include an independent secondary driver with an integral relay to immediately detect AC power loss, meeting interpretations of NFPA 70/NEC 2008 - 700.16.

The emergency battery will power the luminaire for a minimum duration of 90 minutes (maximum duration of three hours) from the time supply power is lost, per International Building Code Section 1008 and NFPA 101 Life Safety Code Section 7.9, provided luminaires are mounted at an appropriate height and illuminate an open space with no major obstructions.

The examples below show illuminance of 1 fc average and 0.1 fc minimum of the P1 power package and VF distribution product in emergency mode.

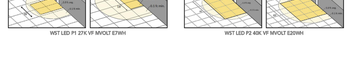

© 2011-2023 Acuity Brands Lighting, Inc. All rights reserved.

a. **Town Certification.** This design has been reviewed by the Engineer for the Town of Knightdale, and to the best of my knowledge and belief, it conforms to the requirements established in the Standard Specifications of the Town of Knightdale.

By: _____ Date: _____
Town Engineer

These plans are approved by the Town of Knightdale and serve as construction plans for this project.

By: _____ Date: _____
Land Use Administrator

BOHLER
BOHLER ENGINEERING NC, PLLC
SITE CIVIL AND CONSULTING ENGINEERING
LAND SURVEYING
PROGRAM MANAGEMENT
LANDSCAPE ARCHITECTURE
ENVIRONMENTAL SERVICES
PERMITTING SERVICES
TRANSPORTATION SERVICES
THE DESIGN, CALCULATION AND CONTENT OF THESE PLANS ARE PROPRIETARY AND SHALL NOT BE EXPOSED OR USED FOR ANY PURPOSE, WITHOUT THE WRITTEN AUTHORIZATION FROM BOHLER, ONLY APPROVED AND SEALED PLANS SHALL BE UTILIZED FOR CONSTRUCTION PURPOSES. © BOHLER

REVISIONS

REV	DATE	COMMENT	DRAWN BY / CHECKED BY
1	05/23/25	MASTER PLAN COMMENTS	RBS/CC
		CONSTRUCTION	OAK
2	08/19/25	DRAWINGS	RBS
			EM/OAK

811 Know what's below. Call before you dig.
ALWAYS CALL 811
It's fast. It's free. It's the law.

MUNICIPAL REVIEW

THIS DRAWING IS INTENDED FOR MUNICIPAL AND/OR AGENCY REVIEW AND APPROVAL. IT IS NOT INTENDED AS A CONSTRUCTION DOCUMENT UNLESS INDICATED OTHERWISE.

PROJECT NO.: NCB230070.00
DRAWN BY: CC/RBS
CHECKED BY: OAK
DATE: 04/23/2025
CAD I.D.:

PROJECT:

CONSTRUCTION PLANS

FOR

CHAMBLISS & BABIL CONTRACTORS, INC.

PROPOSED DEVELOPMENT

4012 VILLAGE PARK DRIVE
KNIGHTDALE, NC 27545
WAKE COUNTY

BOHLER
BOHLER ENGINEERING NC, PLLC
NCBELS P-1132
4130 PARKLAKE AVENUE, SUITE 200
RALEIGH, NC 27612
Phone: (919) 578-9000
NC@BohlerEng.com

NORTH CAROLINA PROFESSIONAL ENGINEER SEAL 065422 IVER A. KATA 08/19/2025

SHEET TITLE:

LIGHTING DETAILS

SHEET NUMBER:

C-702

REVISION 2 - 08/19/25

Aug 19, 2025
\\BOHLERENG.NET\SHARE\ENC-PROJECTS\2023\NCB230070.00\LAND DEVELOPMENT\CAD\DRAWINGS\PLAN SET\NCB230070.00-LIGHTING-DETAILS-C-702.DWG —\—LAYOUT: L-202 - LIGHT
RS

SSS

Square Straight Steel Pole
No Arm — 4-Bolt Base

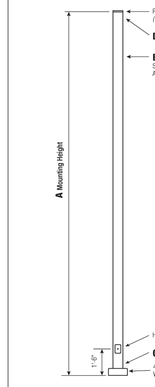

Powder Coated, Galvanized or Powder Coated over Galvanized Finish Per Customer Specification.

C Butt Sq.	D Top Sq.	F Bolt Circ. Dia.	G Base Sq.	H Bolt Pitch	I Base Size
4 (11 Gauge)	4	8 - 9	8	3.75	.75 x 17 x 3
4 (7 Gauge)	4	8 - 9	8	3.75	.75 x 20 x 3
5 (11 Gauge)*	5	10 - 12	11	3.75	.75 x 20 x 3
5 (7 Gauge)	5	10 - 12	11	4.875	1 x 30 x 4
6	6	11 - 13	12.5	4.875	1 x 36 x 4

*Requires the use of oversized washers (provided). (Dimensions in inches)

Pole
Pole shaft shall be weldable-grade, cold-rolled, commercial quality carbon steel tubing conforming to ASTM A500 Grade B. Options include 11 gauge and 7 gauge. All welds shall conform to AWS D1.1 using E6700-6 electrodes.

Base Style
4-Bolt Steel Plate Base Flange of fabricated hot rolled carbon steel conforming to ASTM A36 or equivalent. (36 ksi minimum yield) with 2-piece Base Cover and attaching hardware.

Anchorage
Anchorage Kit will include four (4) L-shaped Steel Anchor Bolts conforming to AASHTO M314-90 Grade 55. Bolts are hooked (1/4" @ 90 degrees) and are galvanized to ASTM F1554.
Kits will contain eight (8) Hex Nuts, four (4) Lock Washers, and eight (8) Flat Washers (all components Galvanized Steel). A paper bolt circle template will be provided.

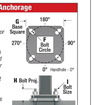

Handhole
Reinforced, 3" x 5".
Handhole with cover, stainless steel screw and backbar. A grounding provision incorporating a tapped 1/2"- 13NC hole will be provided.

Base Cover
Square ABS plastic Base Covers are standard on all SSS poles specified in BA-Black, BM-Dark Bronze and BW-White. SSS poles specified in all other colors will be manufactured of metal materials. Custom specification of SSS square metal style Base Covers in BK, BM and BR powder coated finishes is available.

Vibration Damper
If determined necessary by Hapco, or if specified by the customer, a first and/or second mode vibration damper will be provided.

WARNING: *Do not install light pole without luminaire.*

A Min. Rec.	B Wall Gauge	C Butt Sq.	Total Lbs. Weight	Mounting EPA 90	100	110	120	130	140	Catalog Number
10	11	4	320	25.2	20.0	18.6	15.3	12.7	10.6	SSS10B4-4-**
12	11	4	265	20.6	16.2	14.9	12.1	9.8	8.2	SSS12B4-4-**
14	11	4	255	17.0	13.2	12.1	9.7	7.8	6.3	SSS14B4-4-**
16	11	4	245	14.2	11.0	10.0	8.0	6.4	5.1	SSS16B4-4-**
18	11	4	305	23.4	18.4	17.0	13.8	11.4	9.4	SSS18B4-4-**
18	11	4	215	11.9	9.2	8.5	6.8	5.4	4.3	SSS18B4-5-**
18	7	4	290	21.5	16.9	15.5	12.5	10.2	8.4	SSS18B4-4-**
18	11	4	215	11.3	8.4	7.6	5.7	4.3	3.2	SSS18B4-5-**
18	7	4	265	18.0	13.9	12.8	10.2	8.2	6.6	SSS18B4-6-**
20	11	4	200	9.1	6.5	5.8	4.2	2.9	1.9	SSS20B4-6-**
20	11	5	235	14.1	10.3	9.4	6.8	4.9	3.4	SSS20B5-6-**
20	7	4	240	15.1	11.5	10.5	8.2	6.5	5.0	SSS20D4-6-**
20	7	5	330	26.3	20.3	18.6	14.8	11.9	9.6	SSS20D5-6-**
22	11	4	200	7.2	4.9	4.2	2.8	1.7	0.8	SSS22B4-6-**
22	11	5	215	11.4	8.0	7.1	4.9	3.2	1.9	SSS22B5-6-**
22	7	4	225	12.7	9.5	8.6	6.6	5.0	3.7	SSS22D4-6-**
22	7	5	300	22.4	17.1	15.6	12.2	9.6	7.5	SSS22D5-6-**
25	11	4	200	4.7	2.8	2.2	1.0	-	-	SSS25B4-6-**
25	11	5	200	8.0	5.1	4.3	2.4	1.0	-	SSS25B5-6-**
25	7	4	205	9.7	6.9	6.2	4.4	3.1	2.0	SSS25D4-6-**
25	7	5	260	17.7	13.2	11.9	9.0	6.7	4.9	SSS25D5-6-**
28	11	4	200	2.6	1.0	-	-	-	-	SSS28B4-6-**
28	11	5	200	5.1	2.6	1.9	-	-	-	SSS28B5-6-**
28	7	4	200	7.1	4.8	4.1	2.6	1.5	-	SSS28D4-6-**
28	7	5	235	13.9	9.9	8.8	6.3	4.3	2.7	SSS28D5-6-**
30	11	5	200	3.4	1.1	-	-	-	-	SSS30B5-6-**
30	7	4	200	5.6	3.5	2.9	1.6	-	-	SSS30D4-6-**
30	7	5	215	11.7	8.0	7.0	4.7	2.9	1.5	SSS30D5-6-**
35	7	5	215	10.2	6.5	5.7	3.7	2.1	0.9	SSS35D5-6-**
35	7	6	300	22.4	17.1	15.6	12.2	9.6	7.5	SSS35D6-6-**
35	7	6	200	12.6	8.0	6.8	3.9	1.6	-	SSS35D6-4-**
39	7	6	200	8.2	4.2	3.1	0.8	-	-	SSS39D6-4-**

Catalog Number System
The catalog number for Hapco poles utilizes the following identification system.

SSS | MOUNTING HEIGHT | BUTT SQ. | BASE STYLE | FINISH
SHAFT ASSEMBLY | WALL GAUGE | TOP SQ. | ACCESSORIES OPTIONS

Catalog Number Example -
SSS 20 D 5 - 4 – BA
Square Straight Steel, 20' Mounting Height, 7 Gauge, 5" Butt Square, No Taper, 4-Bolt Base, Black Powder Coat Finish.

EPA Notes:
Effective Projected Area (EPA) in square feet. EPA's calculated using wind velocity (mph) indicated in accordance with 2009 AASHTO LTS-5 using a 25-year design life.
Nonwood luminaire weight may reduce the luminaire weight shown. Nonwood luminaire weight may reduce the maximum EPA. If weight is exceeded, or if other design life or code is required, please consult the factory.

Mounting Options
Side Drill Mount
Includes removable pole cap.
NOTE: A luminaire drilling template must be supplied at time of order.

Tenon Mount
For Tenon Mount applications specify both Tenon diameter and length.

Drill Mount Options

Electrical Box

Pole Orientation

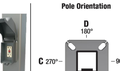

Note: GFI Options must be specified in Accessories.

SSS 2 5 D 5 - 4 - D 1 9 0 - F B - - B A

Height	Gauge	Butt Sq.	Top Sq.	Base Style	Mounting Options	Electrical Box*	Accessories/Options**	Finish
10 = 10'	7 = 7 Gauge	4 = 4"	5 = 5"	4 = 4-Bolt Base	DRILL MOUNT	FA - 30° Up, "D"	EC2 - Threaded 1/2" Coupling**	BA - Black Powder Coat
12 = 12'	11 = 11 Gauge	5 = 5"	6 = 6"		D000 - No Drilling	FB - 30° Up, "B"	CS4 - Threaded 3/4" Coupling**	BW - White Powder Coat
14 = 14'		6 = 6"			D190 - Std. "A"	FC - 30° Up, "C"	CS4H - Threaded 3/4" Coupling**	DM - Dark Bronze Powder Coat
16 = 16'	0 = Gauge				D250 - Std. "A" & "D"	FD - 30° Up, "D"	EHH - Extra Handhole**	BY - Dark Green Powder Coat
18 = 18'	Specific				D218 - Std. "B" & "C"	FE - 30° Up, "E"	GF1 - Duplex GFI Receptacle (WB) with Cover	GC - Gray Powder Coat
20 = 20'					D390 - Std. "A", "D" & "E"	FF - 30° Up, "F"	GF2 - Duplex GFI Receptacle (WB) with In-Use Cover	SK - Special Colors*
22 = 22'					D490 - Std. "A", "D", "E" & "F"	FG - 30° Up, "G"	LAB - Less Anchor Bolts	GALVANIZED
25 = 25'					D218SQ - Custom**	FH - 30° Up, "H"	LPC - Less Pole Cap	1G - Galvanized Only
28 = 28'					TENON	FJ - 24° Up, "J"	PAB - Pre-shipped Anchor Bolts	1C - Black PC Over Galv.
30 = 30'					T204 - 2-3/8" O.D. x 4"	FL - 24° Up, "L"	VD1 - Vib. Clamper - 1st Mode	1D - White PC Over Galv.
35 = 35'					T304 - 2-7/8" O.D. x 4"	FZ - Custom**	VD2 - Vib. Clamper - 2nd Mode	1B - Bronze PC Over Galv.
39 = 39'					T406 - 4" O.D. x 6"			1Y - G. Green PC Over Galv.
					T205 - Custom Tenon**			1J - Gray PC Over Galv.
								XX - Special PC Over Galv.*

*Specify Number and Orientation
**Specify O.D. and Height

*Add all that apply. Example: DFL (LAB VD1)
**Specify Location

*Provide RAL # or Sample Color Chip

SSS: Square Straight Steel Pole
No Arm
4-Bolt Base

A Min. Rec.	B Wall Gauge	C Butt Sq.	Total Lbs. Weight	Mounting EPA 90	100	110	120	130	140	Catalog Number
10	11	4	320	25.2	20.0	18.6	15.3	12.7	10.6	SSS10B4-4-**
12	11	4	265	20.6	16.2	14.9	12.1	9.8	8.2	SSS12B4-4-**
14	11	4	255	17.0	13.2	12.1	9.7	7.8	6.3	SSS14B4-4-**
16	11	4	245	14.2	11.0	10.0	8.0	6.4	5.1	SSS16B4-4-**
18	11	4	305	23.4	18.4	17.0	13.8	11.4	9.4	SSS18B4-4-**
18	11	4	215	11.9	9.2	8.5	6.8	5.4	4.3	SSS18B4-5-**
18	7	4	290	21.5	16.9	15.5	12.5	10.2	8.4	SSS18B4-4-**
18	11	4	215	11.3	8.4	7.6	5.7	4.3	3.2	SSS18B4-5-**
18	7	4	265	18.0	13.9	12.8	10.2	8.2	6.6	SSS18B4-6-**
20	11	4	200	9.1	6.5	5.8	4.2	2.9	1.9	SSS20B4-6-**
20	11	5	235	14.1	10.3	9.4	6.8	4.9	3.4	SSS20B5-6-**
20	7	4	240	15.1	11.5	10.5	8.2	6.5	5.0	SSS20D4-6-**
20	7	5	330	26.3	20.3	18.6	14.8	11.9	9.6	SSS20D5-6-**
22	11	4	200	7.2	4.9	4.2	2.8	1.7	0.8	SSS22B4-6-**
22	11	5	215	11.4	8.0	7.1	4.9	3.2	1.9	SSS22B5-6-**
22	7	4	225	12.7	9.5	8.6	6.6	5.0	3.7	SSS22D4-6-**
22	7	5	300	22.4	17.1	15.6	12.2	9.6	7.5	SSS22D5-6-**
25	11	4	200	4.7	2.8	2.2	1.0	-	-	SSS25B4-6-**
25	11	5	200	8.0	5.1	4.3	2.4	1.0	-	SSS25B5-6-**
25	7	4	205	9.7	6.9	6.2	4.4	3.1	2.0	SSS25D4-6-**
25	7	5	260	17.7	13.2	11.9	9.0	6.7	4.9	SSS25D5-6-**
28	11	4	200	2.6	1.0	-	-	-	-	SSS28B4-6-**
28	11	5	200	5.1	2.6	1.9	-	-	-	SSS28B5-6-**
28	7	4	200	7.1	4.8	4.1	2.6	1.5	-	SSS28D4-6-**
28	7	5	235	13.9	9.9	8.8	6.3	4.3	2.7	SSS28D5-6-**
30	11	5	200	3.4	1.1	-	-	-	-	SSS30B5-6-**
30	7	4	200	5.6	3.5	2.9	1.6	-	-	SSS30D4-6-**
30	7	5	215	11.7	8.0	7.0	4.7	2.9	1.5	SSS30D5-6-**
35	7	5	215	10.2	6.5	5.7	3.7	2.1	0.9	SSS35D5-6-**
35	7	6	300	22.4	17.1	15.6	12.2	9.6	7.5	SSS35D6-6-**
35	7	6	200	12.6	8.0	6.8	3.9	1.6	-	SSS35D6-4-**
39	7	6	200	8.2	4.2	3.1	0.8	-	-	SSS39D6-4-**

Catalog Number System
The catalog number for Hapco poles utilizes the following identification system.

SSS | MOUNTING HEIGHT | BUTT SQ. | BASE STYLE | FINISH
SHAFT ASSEMBLY | WALL GAUGE | TOP SQ. | ACCESSORIES OPTIONS

Catalog Number Example -
SSS 20 D 5 - 4 – BA
Square Straight Steel, 20' Mounting Height, 7 Gauge, 5" Butt Square, No Taper, 4-Bolt Base, Black Powder Coat Finish.

EPA Notes:
Effective Projected Area (EPA) in square feet. EPA's calculated using wind velocity (mph) indicated in accordance with 2009 AASHTO LTS-5 using a 25-year design life.
Nonwood luminaire weight may reduce the maximum EPA. If weight is exceeded, or if other design life or code is required, please consult the factory.

Mounting Options
Side Drill Mount
Includes removable pole cap.
NOTE: A luminaire drilling template must be supplied at time of order.

Tenon Mount
For Tenon Mount applications specify both Tenon diameter and length.

Drill Mount Options

Electrical Box

Pole Orientation

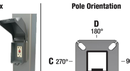

Note: GFI Options must be specified in Accessories.

SSS 2 5 D 5 - 4 - D 2 1 8 - F B - - B A

Height	Gauge	Butt Sq.	Top Sq.	Base Style	Mounting Options	Electrical Box*	Accessories/Options**	Finish
10 = 10'	7 = 7 Gauge	4 = 4"	5 = 5"	4 = 4-Bolt Base	DRILL MOUNT	FA - 30° Up, "D"	EC2 - Threaded 1/2" Coupling**	BA - Black Powder Coat
12 = 12'	11 = 11 Gauge	5 = 5"	6 = 6"		D000 - No Drilling	FB - 30° Up, "B"	CS4 - Threaded 3/4" Coupling**	BW - White Powder Coat
14 = 14'		6 = 6"			D190 - Std. "A"	FC - 30° Up, "C"	CS4H - Threaded 3/4" Coupling**	DM - Dark Bronze Powder Coat
16 = 16'	0 = Gauge				D250 - Std. "A" & "D"	FD - 30° Up, "D"	EHH - Extra Handhole**	BY - Dark Green Powder Coat
18 = 18'	Specific				D218 - Std. "B" & "C"	FE - 30° Up, "E"	GF1 - Duplex GFI Receptacle (WB) with Cover	GC - Gray Powder Coat
20 = 20'					D390 - Std. "A", "D" & "E"	FF - 30° Up, "F"	GF2 - Duplex GFI Receptacle (WB) with In-Use Cover	SK - Special Colors*
22 = 22'					D490 - Std. "A", "D", "E" & "F"	FG - 30° Up, "G"	LAB - Less Anchor Bolts	GALVANIZED
25 = 25'					D218SQ - Custom**	FH - 30° Up, "H"	LPC - Less Pole Cap	1G - Galvanized Only
28 = 28'					TENON	FJ - 24° Up, "J"	PAB - Pre-shipped Anchor Bolts	1C - Black PC Over Galv.
30 = 30'					T204 - 2-3/8" O.D. x 4"	FL - 24° Up, "L"	VD1 - Vib. Clamper - 1st Mode	1D - White PC Over Galv.
35 = 35'					T304 - 2-7/8" O.D. x 4"	FZ - Custom**	VD2 - Vib. Clamper - 2nd Mode	1B - Bronze PC Over Galv.
39 = 39'					T406 - 4" O.D. x 6"			1Y - G. Green PC Over Galv.
					T205 - Custom Tenon**			1J - Gray PC Over Galv.
								XX - Special PC Over Galv.*

*Specify Number and Orientation
**Specify O.D. and Height

*Add all that apply. Example: DFL (LAB VD1)
**Specify Location

*Provide RAL # or Sample Color Chip

SSS: Square Straight Steel Pole
No Arm
4-Bolt Base

Project		Catalog #		Type	
Prepared by		Notes		Date	

Invue
ClearCurve Pedestrian

Pedestrian Luminaire

Product Features

BAA

Product Certifications

ISO 9001 · IP66 · cULus CERTIFIED · 5 YEAR

Interactive Menu

- Ordering Information page 2
- Product Specifications page 3
- Energy and Performance Data page 3
- Control Options page 8

Quick Facts

- Available with Visual Comfort or Discrete optics configurations
- Lumen packages from 1,600 to over 14,000 lumens (18W to 110W)
- Efficacy up to 157 lumens per watt
- Standard quick mount arm with universal drill pattern
- Available with internal battery for emergency lighting

Connected Systems

- WaveLinx PRO Wireless

Dimensional Details

Front View

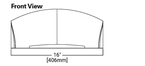

Front View

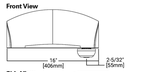

Side View

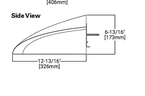

Side View

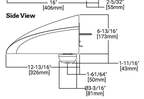

Side View

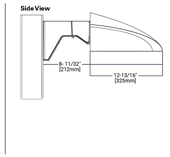

NOTES:
1. Visit https://www.designlights.org/search/ to confirm qualification. Not all product variations are DLC qualified.

Invue
ClearCurve Pedestrian

Ordering Information

SAMPLE NUMBER: **CCP-VA4-740-U-T4W-GM**

Product Family *	Light Engine: Visual Comfort Configurations	Color Temperature	Voltage	Distribution	Finish
CCP–ClearCurve Pedestrian Bay American Act Compliant ** TAA–CCP–ClearCurve Pedestrian Trade Agreements Act Compliant **	VA1–Wavestream, 2,600 lumens [B] VA2–Wavestream, 3,600 lumens VA3–Wavestream, 4,200 lumens [A] VA4–Wavestream, 5,600 lumens † VA5–Wavestream, 10,000 lumens †	727–2700K, 2700K 730–3000K, 3000K 735–3500K, 3500K 740–4000K, 4000K 750–5000K, 5000K 827–2800K, 2700K 830–3000K, 3000K 835–3500K, 3500K 840–4000K, 4000K 850–5000K,

THE REDFOOT STUDIO ARCHITECTURE PC
251 SAVAPAHAW BETHLEHEM CHURCH ROAD
GRAHAM, NORTH CAROLINA 27253-7578
(919) 513-4171
WWW.REDFOOTSTUDIO.COM

MEDICAL OFFICE BUILDING
KNIGHTDALE, NORTH CAROLINA

The Redfoot Studio Architecture,Pc
REGISTERED ARCHITECTURE CORPORATION
51430
NORTH CAROLINA
Graham,NC

CORPORATE STAMP

ARCHITECT'S STAMP

No	Rev./Submissons	Date
	PLANNING	//

SCALE	PROJECT NO
N.T.S.	231202
DESIGNED	DATE
RSR	20 JAN 25
DRAWN	CHECKED
RSR	RSR

DRAWINGS

RENDERING

DRAWING NO

A0.0

THESE DRAWINGS ARE THE COPYRIGHT OF THE REDFOOT STUDIO ARCHITECTURE PC. THESE DOCUMENTS HAVE BEEN PREPARED SPECIFICALLY FOR THE PROJECT DESCRIBED IN THE ADDRESS BAR AND ARE NOT SUITABLE FOR USE ON OTHER PROJECTS OR IN OTHER LOCATIONS WITHOUT WRITTEN APPROVAL OF THE ARCHITECT. REPRODUCTION IS NOT PERMITTED WITHOUT WRITTEN APPROVAL OF THE ARCHITECT. © 2025 THE REDFOOT STUDIO ARCHITECTURE

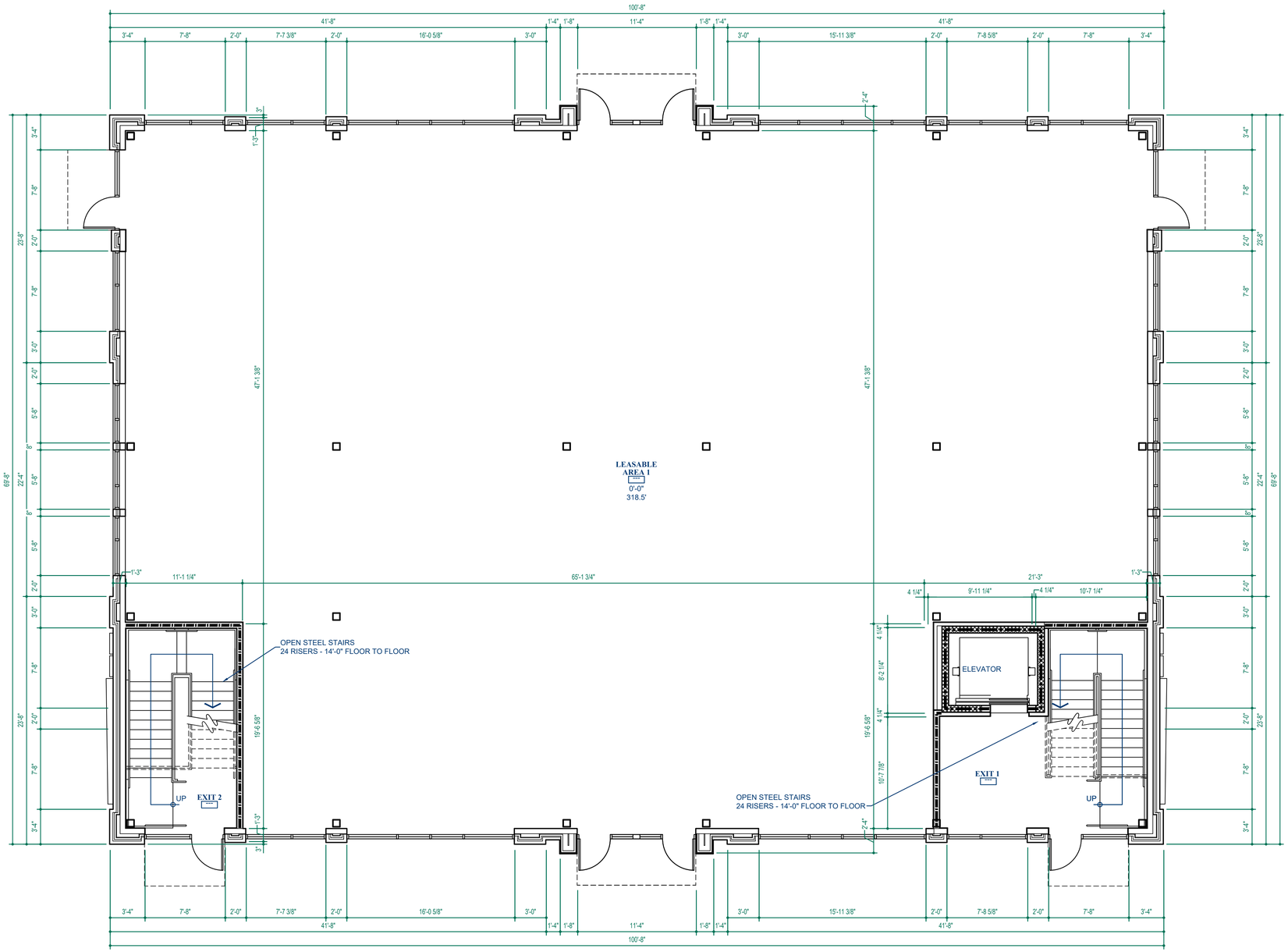

1 First Floor Plan

SCALE 3/16" = 1'-0"

PROJECT NORTH

THE REDFOOT STUDIO ARCHITECTURE PC
253 SAXAPAHAW BETHLEHEM CHURCH ROAD
GRAHAM, NORTH CAROLINA 27253-7538
(919) 837-7477
WWW.REDFOOTSTUDIO.COM

MEDICAL OFFICE BUILDING
4012 VILLAGE PARK DRIVE
KNIGHTDALE, NORTH CAROLINA 27545

The Redfoot Studio Architecture PC
PROFESSIONAL ARCHITECTURAL CORPORATION
51430
NORTH CAROLINA
Graham, NC

CORPORATE STAMP

ARCHITECT'S STAMP

No	Rev./Submissons	Date
	PLANNING	07/18/25

SCALE 3/16" = 1'-0"	PROJECT NO 231202
DESIGNED RSR	DATE 18 JULY 25
DRAWN RSR	CHECKED RSR

DRAWINGS

FIRST
FLOOR PLAN

DRAWING NO

A1.0

THESE DRAWINGS ARE THE COPYRIGHT OF THE REDFOOT STUDIO ARCHITECTURE PC. THESE DOCUMENTS HAVE BEEN PREPARED SPECIFICALLY FOR THE PROJECT DESCRIBED IN THE ADDRESS BAR AND ARE NOT SUITABLE FOR USE ON OTHER PROJECTS OR IN OTHER LOCATIONS WITHOUT WRITTEN APPROVAL OF THE ARCHITECT. REPRODUCTION IS NOT PERMITTED WITHOUT WRITTEN APPROVAL OF THE ARCHITECT. © 2025 THE REDFOOT STUDIO ARCHITECTURE

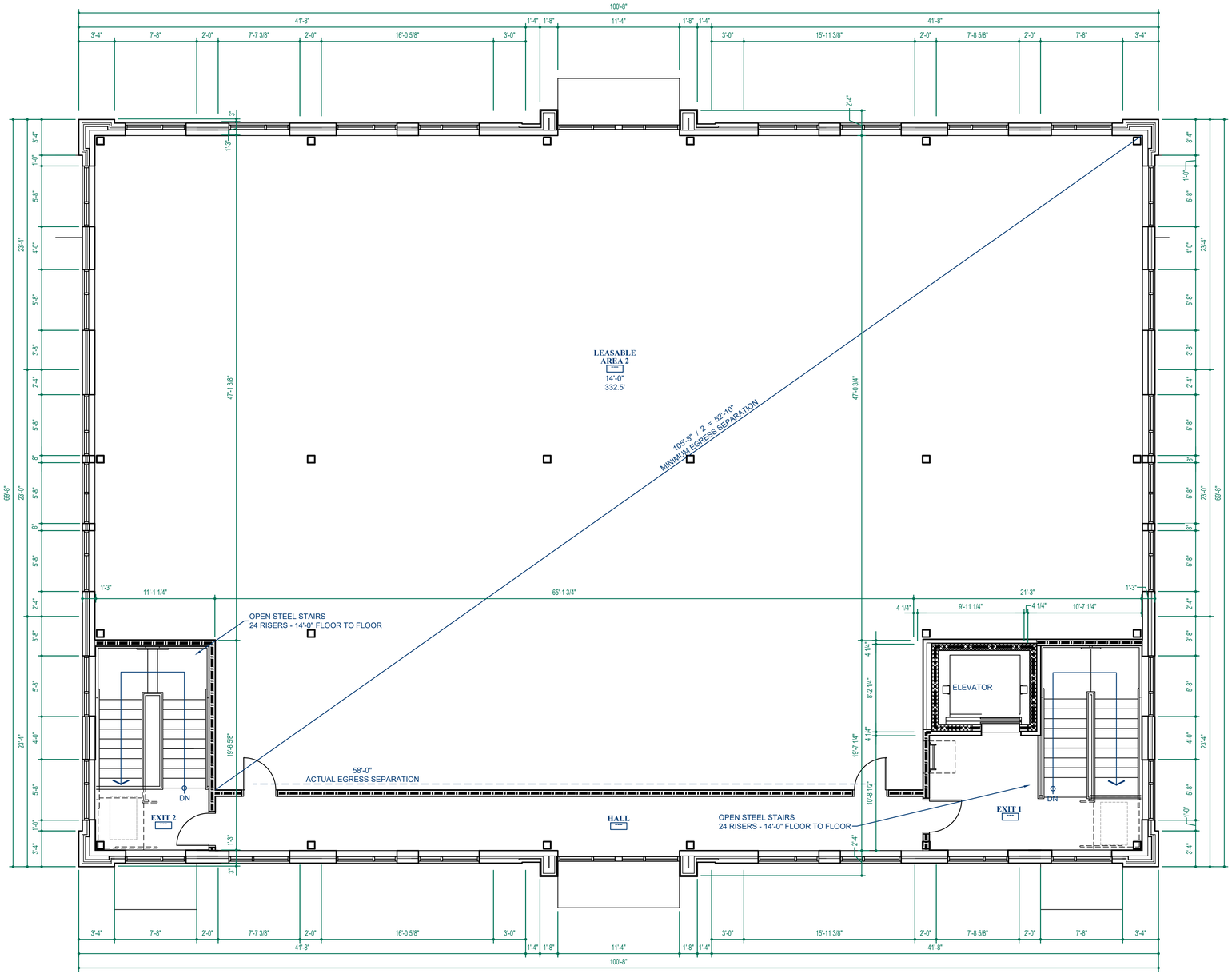

1 Second Floor Plan

SCALE 3/16" = 1'-0"

PROJECT NORTH

THE REDFOOT STUDIO ARCHITECTURE PC
251 SAXAPAHAW BETHLEHEM CHURCH ROAD
GRAHAM, NORTH CAROLINA 27253-7528
(919) 837-7477
WWW.REDFOOTSTUDIO.COM

MEDICAL OFFICE BUILDING
4012 VILLAGE PARK DRIVE
KNIGHTDALE, NORTH CAROLINA 27545

The Redfoot Studio Architecture PC
PROFESSIONAL ARCHITECTURAL CORPORATION
51430
NORTH CAROLINA
Graham, NC

CORPORATE STAMP

ARCHITECT'S STAMP

No	Rev./Submissons	Date
	PLANNING	07/18/25

SCALE 3/16" = 1'-0"	PROJECT NO 231202
DESIGNED RSR	DATE 18 JULY 25
DRAWN RSR	CHECKED RSR

DRAWINGS

SECOND FLOOR PLAN

DRAWING NO

A1.1

THESE DRAWINGS ARE THE COPYRIGHT OF THE REDFOOT STUDIO ARCHITECTURE PC. THESE DOCUMENTS HAVE BEEN PREPARED SPECIFICALLY FOR THE PROJECT DESCRIBED IN THE ADDRESS BAR AND ARE NOT SUITABLE FOR USE ON OTHER PROJECTS OR IN OTHER LOCATIONS WITHOUT WRITTEN APPROVAL OF THE ARCHITECT. REPRODUCTION IS NOT PERMITTED WITHOUT WRITTEN APPROVAL OF THE ARCHITECT. © 2025 THE REDFOOT STUDIO ARCHITECTURE

TRANSPARENCY CALCULATIONS:		
TOTAL SQUARE FOOTAGE OF FIRST FLOOR FACADE:	1,175	SF
SQUARE FOOTAGE OF STOREFRONT GLAZING:	759	SF
PERCENTAGE OF STOREFRONT GLAZING:	65	%

MATERIAL CALCULATIONS:		
TOTAL SQUARE FOOTAGE OF FACADE:	3,228	SF
TOTAL SQUARE FOOTAGE OF STOREFRONT GLAZING:	1,261	SF
NET WALL AREA:	1,967	SF
TOTAL SQUARE FOOTAGE OF MASONRY	1,750	SF
PERCENTAGE OF MASONRY	89	%
TOTAL SQUARE FOOTAGE OF METAL ACCENTS	217	SF
PERCENTAGE OF METAL:	11	%

NOTE:
ALL ROOFTOP EQUIPMENT TO BE SCREENED FROM PUBLIC VIEW.

1 North Elevation
SCALE 3/16" = 1'-0"

TRANSPARENCY CALCULATIONS:		
TOTAL SQUARE FOOTAGE OF FIRST FLOOR FACADE:	813	SF
SQUARE FOOTAGE OF STOREFRONT GLAZING:	350	SF
PERCENTAGE OF STOREFRONT GLAZING:	43	%

MATERIAL CALCULATIONS:		
TOTAL SQUARE FOOTAGE OF FACADE:	2,249	SF
TOTAL SQUARE FOOTAGE OF STOREFRONT GLAZING:	667	SF
NET WALL AREA:	1,582	SF
TOTAL SQUARE FOOTAGE OF MASONRY	1,491	SF
PERCENTAGE OF MASONRY	94	%
TOTAL SQUARE FOOTAGE OF METAL ACCENTS	91	SF
PERCENTAGE OF METAL:	6	%

NOTE:
ALL ROOFTOP EQUIPMENT TO BE SCREENED FROM PUBLIC VIEW.

2 East Elevation
SCALE 3/16" = 1'-0"

BRICK 1

BRICK 2

BRICK 3

FINISHES:

STOREFRONT:	ANODIZED BLACK ALUMINUM
METAL WALL PANELS:	ANODIZED BLACK ALUMINUM
METAL AWNING:	ANODIZED BLACK ALUMINUM
BRICK 1:	BLACKSON BRICK, LIGHT GREY WIRECUT
BRICK 2:	WATSONTOWN BRICK, DARK GREY WIRECUT
BRICK 3:	WATSONTOWN BRICK, BLACK MATTE

THE REDFOOT STUDIO ARCHITECTURE PC
255 SAXAPAHAW BETHLEHEM CHURCH ROAD
GRAHAM, NORTH CAROLINA 27253-7528
(919) 694-7777 MAIN (919) 694-7778 FAX
WWW.REDFOOTSTUDIO.COM

MEDICAL OFFICE BUILDING
4012 VILLAGE PARK DRIVE
KNIGHTDALE, NORTH CAROLINA 27545

THESE DRAWINGS ARE THE COPYRIGHT OF THE REDFOOT STUDIO ARCHITECTURE PC. THESE DOCUMENTS HAVE BEEN PREPARED SPECIFICALLY FOR THE PROJECT DESCRIBED IN THE ADDRESS BAR AND ARE NOT SUITABLE FOR USE ON OTHER PROJECTS OR IN OTHER LOCATIONS WITHOUT WRITTEN APPROVAL OF THE ARCHITECT. REPRODUCTION IS NOT PERMITTED WITHOUT WRITTEN APPROVAL OF THE ARCHITECT. © 2025 THE REDFOOT STUDIO ARCHITECTURE

The Redfoot Studio Architecture PC
REGISTERED ARCHITECTURAL CORPORATION
51430
NORTH CAROLINA
Graham, NC

CORPORATE STAMP

ARCHITECT'S STAMP

No	Rev./Submissions	Date
	PLANNING	07/18/25

SCALE	PROJECT NO
1/4" = 1'-0"	231202
DESIGNED	DATE
RSR	18 JULY 25
DRAWN	CHECKED
RSR	RSR

DRAWINGS

NORTH & EAST ELEVATIONS

DRAWING NO

A2.0

TRANSPARENCY CALCULATIONS:		
TOTAL SQUARE FOOTAGE OF FIRST FLOOR FACADE:	1,175	SF
SQUARE FOOTAGE OF STOREFRONT GLAZING:	759	SF
PERCENTAGE OF STOREFRONT GLAZING:	65	%

MATERIAL CALCULATIONS:		
TOTAL SQUARE FOOTAGE OF FACADE:	3,228	SF
TOTAL SQUARE FOOTAGE OF STOREFRONT GLAZING:	1,261	SF
NET WALL AREA:	1,967	SF
TOTAL SQUARE FOOTAGE OF MASONRY	1,736	SF
PERCENTAGE OF MASONRY	88	%
TOTAL SQUARE FOOTAGE OF METAL ACCENTS	231	SF
PERCENTAGE OF METAL:	12	%

NOTE:
ALL ROOFTOP EQUIPMENT TO BE SCREENED FROM PUBLIC VIEW.

1 South Elevation
SCALE 3/16" = 1'-0"

TRANSPARENCY CALCULATIONS:		
TOTAL SQUARE FOOTAGE OF FIRST FLOOR FACADE:	813	SF
SQUARE FOOTAGE OF STOREFRONT GLAZING:	350	SF
PERCENTAGE OF STOREFRONT GLAZING:	43	%

MATERIAL CALCULATIONS:		
TOTAL SQUARE FOOTAGE OF FACADE:	2,249	SF
TOTAL SQUARE FOOTAGE OF STOREFRONT GLAZING:	667	SF
NET WALL AREA:	1,582	SF
TOTAL SQUARE FOOTAGE OF MASONRY	1,491	SF
PERCENTAGE OF MASONRY	94	%
TOTAL SQUARE FOOTAGE OF METAL ACCENTS	91	SF
PERCENTAGE OF METAL:	6	%

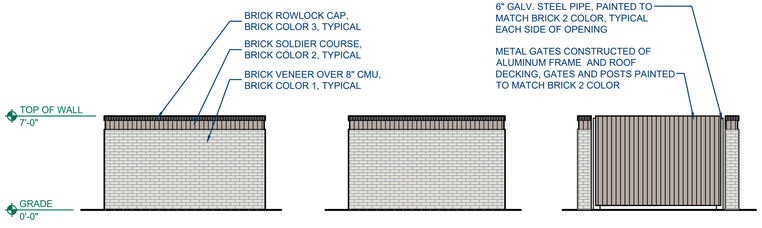

3 Dumpster Elevations
SCALE 3/16" = 1'-0"

NOTE:
ALL ROOFTOP EQUIPMENT TO BE SCREENED FROM PUBLIC VIEW.

2 West Elevation
SCALE 3/16" = 1'-0"

BRICK 1

BRICK 2

BRICK 3

FINISHES:

STOREFRONT:	ANODIZED BLACK ALUMINUM
METAL WALL PANELS:	ANODIZED BLACK ALUMINUM
METAL AWNING:	ANODIZED BLACK ALUMINUM
BRICK 1:	BLACKSON BRICK, LIGHT GREY WIRECUT
BRICK 2:	WATSONTOWN BRICK, DARK GREY WIRECUT
BRICK 3:	WATSONTOWN BRICK, BLACK MATTE

THE REDFOOT STUDIO ARCHITECTURE PC
251 SAXAPAHAW BETHLEHEM CHURCH ROAD
GRAHAM, NORTH CAROLINA 27253-2538
(919) 934-1141 NORTH CAROLINA C-2763
WWW.REDFOOTSTUDIO.COM

MEDICAL OFFICE BUILDING
4012 VILLAGE PARK DRIVE
KNIGHTDALE, NORTH CAROLINA 27545

The Redfoot Studio Architecture PC
REGISTERED ARCHITECTURAL CORPORATION
51430
NORTH CAROLINA
Graham, NC

CORPORATE STAMP

ARCHITECT'S STAMP

No	Rev./Submissions	Date
	PLANNING	07/18/25

SCALE	PROJECT NO
1/4" = 1'-0"	231202
DESIGNED	DATE
RSR	18 JULY 25
DRAWN	CHECKED
RSR	RSR

DRAWINGS

SOUTH & WEST ELEVATIONS

DRAWING NO

A2.1

THESE DRAWINGS ARE THE COPYRIGHT OF THE REDFOOT STUDIO ARCHITECTURE PC. THESE DOCUMENTS HAVE BEEN PREPARED SPECIFICALLY FOR THE PROJECT DESCRIBED IN THE ADDRESS BAR AND ARE NOT SUITABLE FOR USE ON OTHER PROJECTS OR IN OTHER LOCATIONS WITHOUT WRITTEN APPROVAL OF THE ARCHITECT. REPRODUCTION IS NOT PERMITTED WITHOUT WRITTEN APPROVAL OF THE ARCHITECT. © 2025 THE REDFOOT STUDIO ARCHITECTURE