BRIO

1700 OLD CREWS ROAD
KNIGHTDALE, NORTH CAROLINA, 27545
ST. MATTHEWS TOWNSHIP
ZMA-9-21

MASTER PLAN

PROJECT NUMBER: 2020110062
DATE: MARCH 28, 2022
REVISED: APRIL 29, 2022

SHEET INDEX

C1.00	EXISTING CONDITIONS
C2.00	OVERALL SITE PLAN
C2.01-.13	SITE, SIGNAGE, PAVEMENT MARKING PLAN - AREAS "A - M"
C4.00	OVERALL UTILITY PLAN
C4.01-.13	UTILITY PLAN - AREAS "A - M"
C8.00	TYPICAL SECTIONS
L5.01-.13	LANDSCAPE PLAN - AREAS "A - M"
L5.14	LANDSCAPE NOTES AND DETAILS
L6.00	LIGHTING PLAN

WATER ALLOCATION POINTS

PROPOSED POINTS	65 POINTS (15 BASE POINTS + 50 BONUS POINTS)
CONSTRUCT A FOUNTAIN WITHIN THE BMP	4 POINTS
IPEMA CERTIFIED PLAYGROUND EQUIPMENT	4 POINTS
ON-STREET PUBLIC PARKING	4 POINTS
RESIDENTIAL ARCHITECTURAL STANDARDS	15 POINTS
2 POOLS (ONE JR OLYMPIC AND ONE 4-LANE LAP POOL)	8 POINTS
2 CLUBHOUSES (MEETING SPACE WITHOUT KITCHEN, 1,500-2,499 SQUARE FEET)	10 POINTS
2 PATIOS (1 MORE THAN 2,000 SQ. FT AND 1 MORE THAN 1,000 SQ. FT.)	3 POINTS
WATER PLAYGROUND	2 POINTS

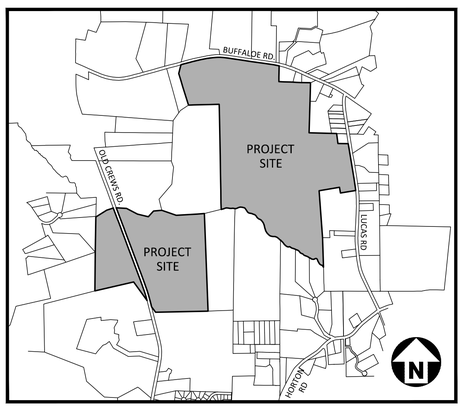

VICINITY MAP

N.T.S.

ZONING CONDITIONS

THE PROPOSED MASTER PLAN HAS AN ASSOCIATED PLANNED UNIT DEVELOPMENT (PUD) DOCUMENT (DATED 3-28-22) WHICH DETAILS MODIFICATIONS TO TYPICAL UDO STANDARDS AND BINDING ARCHITECTURAL CONDITIONS WHICH WOULD APPLY TO THE APPROVED MASTER PLAN.

IN ADDITION TO PRESCRIBED ARCHITECTURAL STANDARDS CONTAINED WITHIN THE PUD DOCUMENT, THE FOLLOWING ZONING CONDITIONS SHALL APPLY:

1. SECTION 3.4K OF THE KNIGHTDALE UNIFIED DEVELOPMENT ORDINANCE REQUIRES THAT ANY LOT LESS THAN 80' IN WIDTH BE ACCESSED VIA AN ALLEY OR REAR LANE ACCESS. IN ORDER TO ACCOMMODATE A MORE COMPACT DESIGN THAT SUPPORTS UTILIZATION OF OPEN SPACE, PRESERVATION OF ENVIRONMENTAL SENSITIVE FEATURES, AND NON-RESIDENTIAL INCORPORATION, UP TO 10% OF THE TOTAL PROJECT UNITS MAY BE FRONT-LOADED SINGLE FAMILY DWELLING UNITS WITH NO AGE RESTRICTION ON LOTS LESS THAN 80' IN WIDTH. AGE RESTRICTED UNITS SHALL BE EXEMPT FROM THIS REQUIREMENT.

2. FOR FRONT LOADED LOTS, THE MINIMUM DRIVEWAY LENGTH SHALL BE 25 FEET. FURTHERMORE, REAR SETBACKS OF 15' SHALL BE APPLIED RATHER THAN 25'. MINIMUM SIDE SETBACKS SHALL BE A STANDARD 5' RATHER THAN A VARIABLE PERCENTAGE.

3. REAR LOADED LOTS SHALL HAVE A MINIMUM DRIVEWAY LENGTH OF 20' (RATHER THAN 35'). FURTHERMORE, REAR SETBACKS OF 15' SHALL BE APPLIED RATHER THAN 25'.

4. SECTION 11.1B OF THE UDO ESTABLISHED A MINIMUM AND MAXIMUM DISTRIBUTION OF USES FOR DEVELOPMENT PROJECTS. THE BRIO PUD SHALL DEVIATE FROM THESE STANDARD RANGES AND INCLUDES A SPECIFIED USE DISTRIBUTION TARGET WITHIN THE PUD DOCUMENT.

5. MASS GRADING SHALL BE PERMITTED FOR FRONT-LOADED LOTS 60' OR GREATER. ADDITIONAL DETAILS AND JUSTIFICATION IS PROVIDED IN THE PUD DOCUMENT.

6. SECTION 11.3,E,7 OF THE KNIGHTDALE UNIFIED DEVELOPMENT ORDINANCE REQUIRES A CONNECTIVITY INDEX OF 1.5 FOR DEVELOPMENT WITHIN THE NMX ZONING DISTRICT. THIS IS CALCULATED AS THE RATIO OF THE NUMBER OF STREET LINKS DIVIDED BY THE NUMBER OF STREET NODES. DUE TO THE SIGNIFICANT NUMBER OF NATURAL BARRIERS TO STREET CONNECTION, ACHIEVING THIS FIGURE WOULD REQUIRE SIGNIFICANT AND UNNECESSARY ENVIRONMENTAL IMPACT TO STREAMS AND FLOODPLAIN PRESENT ON THE SITE. AS A RESULT, THE BRIO PUD REQUESTS A DEVIATION TO PERMIT A MINIMUM CONNECTIVITY INDEX OF 1.3.

7. THE 4-ACRE COMMERCIAL TRACT SHOWN IN THIS MASTER PLAN IS CONCEPTUAL IN NATURE AND SHALL BE FURTHER LIMITED TO THE COMMERCIAL USES SPECIFIED IN THE PUD DOCUMENT. DEVELOPMENT OF THIS COMMERCIAL POD SHALL REQUIRE A SEPARATE/SUBSEQUENT SITE PLAN SUBMITTAL AND REVIEW, SUBJECT TO ALL APPLICABLE DEVELOPMENT STANDARDS FOR THE NMX ZONING DISTRICT.

8. DUE TO THE NUMEROUS ENVIRONMENTAL FEATURES PRESENT IN BRIO WHICH PREVENTS A MORE INTERCONNECTED ROAD NETWORK, UP TO 8 CUL-DE-SACS SHALL BE PERMITTED WITHIN BRIO (AS SHOWN IN THE MASTER PLAN).

9. WITH THE EXCEPTION OF ALONG ITS COMMERCIAL TRACT, BRIO SHALL UTILIZE A 20' TYPE B PERIMETER BUFFER INSTEAD OF THE TYPE C BUFFER TYPICALLY REQUIRED FOR DEVELOPMENT WITHIN AN NMX ZONING DISTRICT ABUTTING THE RT ZONING DISTRICT. THE NMX ZONING DISTRICT WAS CHOSEN SOLELY DUE TO THE COMMERCIAL TRACT INCLUSION. OUTSIDE OF THE COMMERCIAL TRACT, THE DEVELOPMENT IS MORE CONSISTENT WITH THE GR3 DISTRICT, WHICH WOULD NOT REQUIRE A TYPE C BUFFER.

10. DUE TO THE EXISTENCE OF CONSERVATION LANDS ON THE WESTERN SIDE OF OLD CREWS ROAD ADJACENT TO THIS SITE, THE TOWNHOMES ABUTTING OLD CREWS ROAD SHALL FRONT INTERNALLY WITHIN THE BRIO DEVELOPMENT (RATHER THAN FRONTING OLD CREWS ROAD). THIS REPRESENTS A DEVIATION FROM THE STANDARD REQUIREMENT INCLUDED IN SECTION 6.6 OF THE UDO.

SITE DATA

PIN	1755485119, 1755579649, 1755672258, 1755254643, 1755466872, 1755155783	
SITE AREA	GROSS AREA:	286.48 AC
	NCDOT R/W DEDICATION:	2.47 AC
	NET AREA:	284.01 AC
EXISTING ZONING	RURAL TRANSITION (RT)	
PROPOSED ZONING	PUD (NMX)	
WATERSHED CLASSIFICATION	LOWER NEUSE RIVER	
RIVER BASIN	NEUSE	
FEMA DATA	FIRM PANEL #3720175500J, DATED MAY 2, 2006	
EXISTING USE	VACANT / AGRICULTURAL	
PROPOSED USE	RESIDENTIAL - NMX - PUD	
DENSITY	775 UNITS / 284.01 AC = 2.73 DU/AC SINGLE FAMILY = 627 UNITS (80.90%) TOWNHOMES = 148 UNITS (19.10%) COMMERCIAL = 3.95 AC	
SETBACKS (SFD FRONT LOAD - AGE RESTRICTED)	PROPOSED (PER PUD)	MINIMUM LOT SIZE: 4800SF LOT WIDTH (MIN): 40' FRONT SETBACK (MIN): 20' (25' FOR FACE OF GARAGE) MINIMUM DRIVEWAY LENGTH: 25' SIDE SETBACK: 5' (10' ON CORNER SIDES) REAR SETBACK: 15' MAXIMUM BUILDING HEIGHT: 3 STORIES
SETBACKS (SFD FRONT LOAD - NO AGE RESTRICTION)	PROPOSED (PER PUD)	MINIMUM LOT SIZE: 6800 SF LOT WIDTH (MIN): 60' FRONT SETBACK (MIN): 20' (25' FOR FACE OF GARAGE) MINIMUM DRIVEWAY LENGTH: 25' SIDE SETBACK (MIN): 5' (10' ON CORNER SIDES) REAR SETBACK: 15' MAXIMUM BUILDING HEIGHT: 3 STORIES
SETBACKS (SFD REAR LOAD)	PROPOSED (PER PUD)	MINIMUM LOT SIZE: 3500 SF LOT WIDTH (MIN): 32' FRONT SETBACK (MIN): 10' DRIVEWAY LENGTH (MIN): 20' (MEASURED FROM EDGE OF PAVEMENT) SIDE SETBACK (MIN): 3' SIDE SETBACK AGGREGATE (MIN): 6' REAR SETBACK (MIN): 15' MAXIMUM BUILDING HEIGHT: 3 STORIES
SETBACKS (TOWNHOMES)	PROPOSED (PER PUD)	FRONT SETBACK (MIN): 0' FRONT SETBACK (MAX): 25' BUILDING SEPARATION (MIN): 10' REAR SETBACK FROM REAR LANE/ALLEY (MIN): 15' BUILDING HEIGHT (MAX): 3 STORIES MIN. DRIVEWAY LENGTH • 2-CAR GARAGE UNIT: 20' (MEASURED FROM EDGE OF PAVEMENT) • 1-CAR GARAGE UNIT: 20' (MEASURED FROM EDGE OF PAVEMENT)
PARKING	REQUIRED	2/UNIT x 775 UNITS = 1,550 SPACES
	PROPOSED	1,450 GARAGE SPACES 1,252 DRIVEWAY SPACES 2,702 TOTAL SPACES
GUEST/AMENITY PARKING	PROPOSED	180 SPACES
ON-STREET	PROPOSED	83 SPACES
ON-ALLEY (TH & KIOSK)	PROPOSED	125 SPACES
TOTAL OPEN SPACE	REQUIRED	23.05 AC (25% REDUCTION FOR NEIGHBORHOOD AMENITY)
	PROPOSED	34.31 AC - PASSIVE & ACTIVE 57.50 AC - COMMON OPEN SPACE 91.81 AC - TOTAL
ADDITIONAL OPEN SPACE WITHIN FLOODPLAIN AND RIPARIAN BUFFERS	PROPOSED	21.00 AC (TREE SAVE AREA)
PASSIVE OPEN SPACE	REQUIRED	11.52 AC (OUTSIDE OF FLOODPLAINS AND RIPARIAN BUFFERS)
	PROPOSED	20.82 AC (OUTSIDE OF FLOODPLAIN AND RIPARIAN BUFFERS)
ACTIVE OPEN SPACE	REQUIRED	11.52 AC
	PROPOSED	9.66 AC ACTIVE OPEN SPACE AREAS 3.83 AC GREENWAY (5,554 LF x 30' ESMT = 166,620 SF) 13.49 AC TOTAL (SEE OPEN SPACE PROGRAMMING TABLE ON SHEET C2.00)
TREE SAVE (PERIMETER OF SITE x 20')	REQUIRED	12.77 AC (27,807 LF x 20' = 556,140 SF)
	PROPOSED	21.00 AC (WITHIN FLOODPLAIN AND RIPARIAN BUFFERS)
CONNECTIVITY	REQUIRED	1.5
	PROPOSED	1.35 (96 LINKS/71 NODES)

PRELIMINARY DRAWING - NOT RELEASED FOR CONSTRUCTION

MCADAMS
The John R. McAdams Company, Inc.
2905 Meridian Parkway
Durham, NC 27713

phone 919. 361. 5000
fax 919. 361. 2269
license number: C-0293, C-187

www.mcadamsco.com

CONTACT

RYAN AKERS
akers@mcadamsco.com
PHONE: 919. 361. 5000

CLIENT

SUNCREST REAL ESTATE & LAND
2701 EAST CAMELBACK ROAD
#180 BILTMORE PARK
PHOENIX, AZ 85016
PHONE: 602. 698. 8566

SUNCREST Real Estate & Land

PROJECT DIRECTORY

OWNERS
BUFFALOE COUNTRY LLC
15720 BRIXHAM HILL AVE, STE 300
CHARLOTTE, NC 28277
PIN: 1755485119

WATER TOWER LLC
PO BOX 31346
RALEIGH, NC 27622
PIN: 1755579649
PIN: 1755672258

SALUDA PROPERTIES LLC
6732 MILLORY STREAMS LN
CARY, NC 27519
PIN: 1755254643

RAMSEY, GRACE D
1832 OLD MILBURNIE RD
RALEIGH, NC 27604
PIN: 1755466872

OC 25 LLC
1201 EDWARDS MILL RD, STE 300
RALEIGH, NC 27607
PIN: 1755155783

NORTH CAROLINA PROFESSIONAL SEAL 33828 ENGINEER RYAN C. AKERS
NOT FOR CONSTRUCTION

REVISIONS

NO.	DATE	
1	04. 29. 2022	PER TOWN COMMENTS

MASTER PLAN FOR:

BRIO
KNIGHTDALE, NORTH CAROLINA
PROJECT NUMBER: 2020110062

M:\Projects\SU\2020110062\04-Production\Engineering\Master Plan\Current Drawings\2020110062-C51.dwg, 4/29/2022 11:02:05 AM, Melissa Dominguez

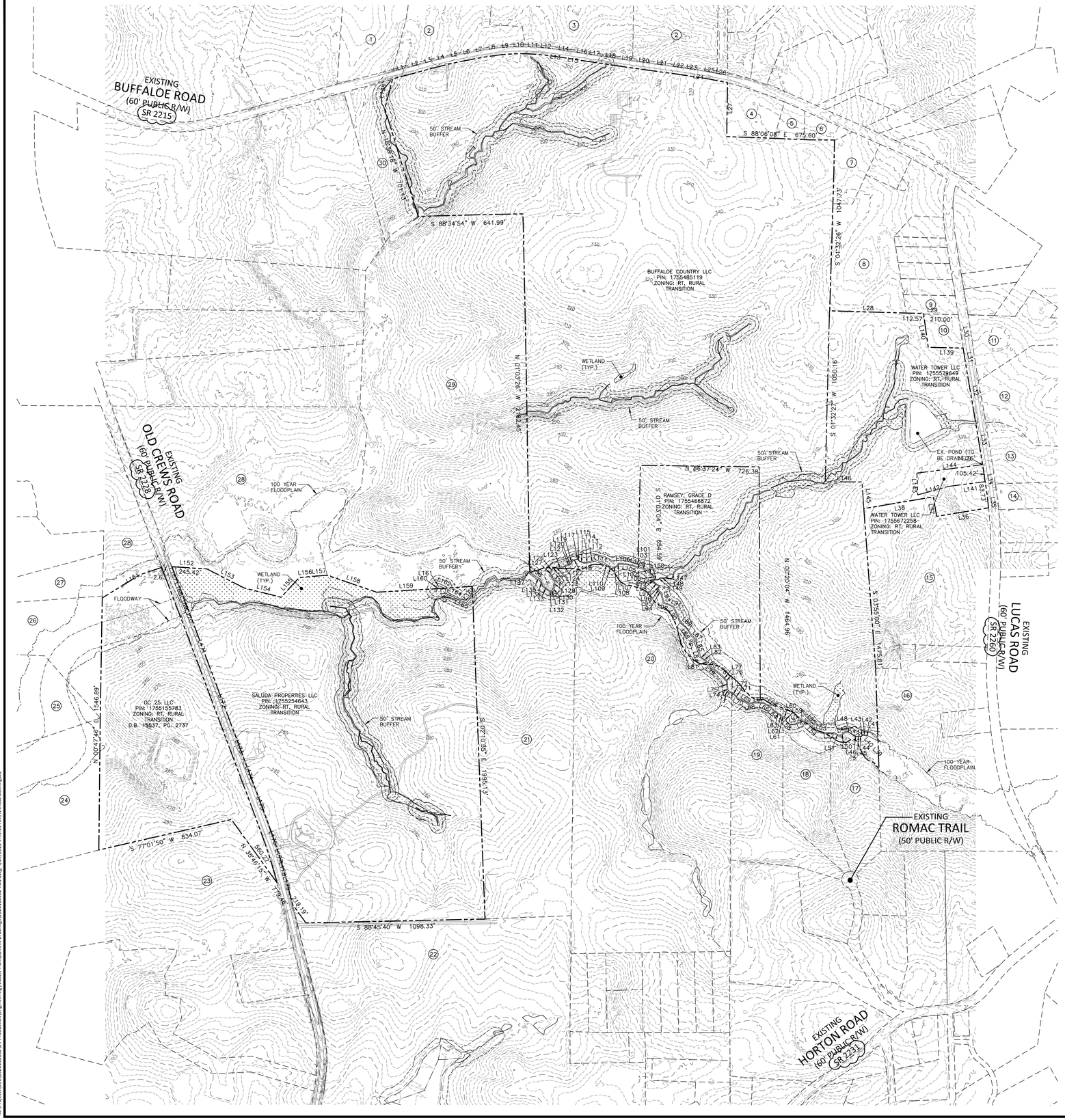

LINE TABLE		
LINE	BEARING	DISTANCE
L1	N 74°29'16" E	116.32'
L2	N 75°00'16" E	79.07'
L3	N 75°24'53" E	82.27'
L4	N 77°07'00" E	82.71'
L5	N 78°19'48" E	78.20'
L6	N 79°15'56" E	76.43'
L7	N 79°23'56" E	80.24'
L8	N 81°26'02" E	76.63'
L9	N 84°17'00" E	84.76'
L10	N 88°40'48" E	77.19'
L11	S 86°42'34" E	85.90'
L12	S 83°31'14" E	81.38'
L13	S 81°57'18" E	47.58'
L14	S 81°29'18" E	53.72'
L15	S 81°15'59" E	54.28'
L16	S 81°18'37" E	52.95'
L17	S 81°31'22" E	99.26'
L18	S 81°51'59" E	100.41'
L19	S 81°35'02" E	103.92'
L20	S 81°53'31" E	106.32'
L21	S 81°57'43" E	107.53'
L22	S 81°48'57" E	106.60'
L23	S 81°17'27" E	56.79'
L24	S 80°25'23" E	56.57'
L25	S 79°47'08" E	57.62'
L26	S 78°36'08" E	74.47'
L27	S 00°52'27" W	363.81'
L28	S 88°16'20" E	462.82'
L29	S 88°18'01" E	322.57'
L30	S 09°05'09" E	209.93'
L31	S 09°05'20" E	102.15'
L32	S 09°39'59" E	319.91'
L33	S 09°23'40" E	291.81'
L34	S 08°30'16" E	200.51'
L35	S 06°05'04" E	78.54'
L36	S 80°33'38" W	323.62'
L37	N 09°05'59" W	120.00'
L38	S 80°54'02" W	432.96'
L39	N 49°02'04" W	41.55'
L40	N 40°27'24" W	77.35'
L41	N 84°54'10" W	10.23'
L42	N 79°21'51" W	20.17'
L43	S 42°38'52" W	15.51'
L44	N 59°42'56" W	9.90'
L45	S 76°13'33" W	16.37'
L46	N 71°00'56" W	20.80'
L47	N 52°32'57" W	23.70'
L48	N 63°35'27" W	25.07'
L49	S 68°53'51" W	21.99'
L50	S 36°21'28" W	30.51'
L51	N 61°11'49" W	47.99'
L52	S 89°03'48" W	65.76'
L53	N 75°51'55" W	38.74'
L54	N 47°53'25" W	56.94'
L55	N 37°41'31" W	43.56'
L56	S 66°49'33" W	73.57'
L57	S 85°20'01" W	28.48'
L58	N 47°15'37" W	34.29'
L59	N 05°27'17" W	16.99'
L60	N 68°07'05" W	19.14'
L61	N 68°07'05" W	4.03'
L62	N 48°01'33" W	21.83'
L63	N 63°51'21" W	24.74'
L64	N 45°13'55" W	40.52'
L65	N 52°07'08" W	26.06'
L66	N 61°54'31" W	32.47'
L67	N 88°08'48" W	55.01'
L68	S 78°27'38" W	38.59'
L69	N 55°43'52" W	37.95'
L70	N 71°31'12" W	33.10'
L71	N 40°45'22" W	32.09'
L72	N 46°11'46" W	15.86'
L73	N 68°31'45" W	33.06'
L74	N 06°17'32" W	20.77'
L75	N 03°41'20" W	40.72'
L76	N 62°26'21" W	6.52'
L77	N 39°06'19" W	31.28'
L78	N 49°59'11" W	54.13'
L79	N 53°44'08" W	45.67'
L80	N 51°12'15" W	24.31'
L81	N 19°45'07" W	19.71'
L82	N 56°59'02" W	21.33'
L83	N 51°10'24" W	26.09'
L84	N 05°38'20" W	19.19'
L85	N 21°39'31" W	66.23'
L86	N 22°51'53" E	22.33'
L87	N 49°28'10" W	41.25'
L88	N 33°22'51" W	53.12'
L89	N 48°25'24" W	49.77'

LINE TABLE		
LINE	BEARING	DISTANCE
L90	N 24°14'33" W	108.16'
L91	N 63°52'09" W	31.31'
L92	N 72°32'23" W	34.03'
L93	N 14°00'19" W	64.16'
L94	N 61°28'54" W	16.57'
L95	N 09°40'19" W	19.03'
L96	N 22°16'19" E	15.53'
L97	N 54°29'48" W	45.11'
L98	N 15°17'29" E	11.38'
L99	N 15°17'29" E	10.28'
L100	N 22°39'56" W	18.60'
L101	N 50°54'45" W	39.85'
L102	N 10°21'44" W	11.52'
L103	N 76°46'00" W	48.37'
L104	N 72°35'10" W	49.26'
L105	N 77°51'01" W	34.26'
L106	N 86°24'13" W	49.21'
L107	S 31°44'35" W	14.76'
L108	S 62°27'35" W	43.47'
L109	N 34°35'00" W	15.59'
L110	N 60°04'38" W	45.91'
L111	N 72°47'55" W	58.44'
L112	S 66°58'25" W	26.79'
L113	S 81°48'08" W	38.21'
L114	N 66°37'55" W	32.29'
L115	N 29°02'14" E	12.37'
L117	S 84°57'34" W	9.34'
L118	S 71°01'47" W	29.85'
L119	S 17°11'08" W	18.76'
L120	S 62°49'16" W	15.34'
L121	N 79°18'23" W	4.66'
L122	S 67°31'25" W	48.25'
L123	N 80°09'16" W	12.96'
L124	S 85°06'50" W	29.63'
L125	S 57°01'37" W	10.11'
L126	S 31°28'05" W	22.75'
L127	S 07°25'20" W	21.93'
L128	S 38°27'56" E	44.11'
L129	S 06°22'17" W	35.57'
L130	S 15°05'02" W	25.17'
L131	S 75°22'27" W	10.28'
L132	N 73°01'39" W	17.65'
L133	N 54°20'37" W	44.08'
L134	N 24°00'50" W	45.69'
L135	S 67°23'29" W	21.04'
L136	N 53°36'23" W	54.08'
L137	N 70°53'24" W	16.65'
L138	N 14°37'42" E	218.66'
L139	S 88°19'55" E	210.04'
L140	S 09°04'12" E	210.03'
L141	S 82°19'40" W	223.78'
L142	S 74°19'39" W	199.25'
L143	N 02°37'34" W	133.66'
L144	N 82°19'40" E	407.80'
L145	N 03°43'30" E	164.13'
L146	S 89°47'08" E	225.47'
L147	S 61°32'33" W	1.85'
L148	S 87°58'16" W	29.85'
L149	S 42°15'45" W	15.17'
L150	S 87°17'28" W	29.65'
L151	S 63°19'26" W	437.20'
L152	N 86°29'56" W	248.05'
L153	N 62°55'14" W	258.50'
L154	N 76°55'14" W	233.25'
L155	S 42°33'30" W	164.29'
L156	S 85°19'37" W	76.57'
L157	N 85°19'37" E	95.22'
L158	S 71°01'33" E	320.75'
L159	N 86°39'30" E	366.69'
L160	S 19°42'39" W	17.20'
L161	S 42°15'49" W	14.12'
L162	N 66°18'16" W	47.22'
L163	N 10°41'51" W	32.54'
L164	N 63°14'47" W	84.83'
L165	N 67°52'24" W	43.71'
L166	S 42°39'12" W	62.03'
L167	S 20°20'19" E	101.96'
L168	S 20°42'42" E	107.10'
L169	S 20°37'24" E	71.95'
L170	S 20°41'42" E	87.18'
L171	S 20°32'04" E	330.89'
L172	S 20°23'52" E	387.42'
L173	S 20°37'34" E	210.45'
L174	S 20°42'41" E	137.27'
L175	S 20°17'49" E	257.79'
L176	S 19°27'42" E	190.81'
L177	S 17°38'59" E	62.77'
L178	S 15°43'22" E	64.44'
L179	S 14°50'41" E	127.96'

SURVEY LEGEND

- EXISTING IRON PIPE
- IRON PIPE SET
- CALCULATED POINT
- BORE HOLE
- SANITARY SEWER MANHOLE
- SANITARY SEWER CLEANOUT
- WATER VALVE
- WATER METER
- FIRE HYDRANT
- TELEPHONE PEDESTAL
- TELEPHONE MANHOLE
- ELECTRIC BOX
- LIGHT POLE
- POWER POLE
- GUY WIRE
- CURB INLET
- STORM DRAINAGE MANHOLE
- YARD INLET
- FIBER OPTIC MARKER
- FIBER OPTIC VAULT
- SIGN
- BOLLARD
- SD — STORM DRAIN PIPE
- OU — OVERHEAD UTILITY LINES
- W — WATER LINE
- SS — SANITARY SEWER LINE
- T — TELEPHONE LINE
- G — GAS LINE
- UE — UNDERGROUND ELECTRIC
- UT — UNDERGROUND TELEPHONE
- X — FENCE LINE
- TREE LINE
- GUARDRAIL
- WETLANDS

PROPERTY OWNER INFORMATION

1. TRAM, VINNY KIM
PIN: 1756207225
ZONING: R-30

2. RWC BUFFALOE, LLC
PIN: 1756421236
ZONING: R-4-CU

3. RWC BUFFALOE, LLC
PIN: 1756309588
ZONING: R-4-CU

4. CATES, C M
PIN: 1755591500
ZONING: RT, RURAL TRANSITION

5. OLGUIN, ESTANISLAO OTERO CAPISTRAN, MARIA DE LA LUZ
PIN: 1755592485
ZONING: RT, RURAL TRANSITION

6. FINDLEY, CYNTHIA LORELEI
PIN: 1755594472
ZONING: RT, RURAL TRANSITION

7. SHEPARD, PAUL P III
SHEPARD, CINDY A
PIN: 1755596281
ZONING: RT, RURAL TRANSITION

8. GANDHI, KAUSHIK
GANDHI, KAILAS
PIN: 1755588689
ZONING: RT, RURAL TRANSITION

9. MARTINEZ, JOSE ANGEL
VENEG
PIN: 1755681345
ZONING: GR8, GENERAL RESIDENTIAL

10. LUCAS, CRAIG
PIN: 1755682129
ZONING: GR8, GENERAL RESIDENTIAL

11. LUCAS, ZELL EDWARD
LUCAS, MALANEY
PIN: 1755686157
ZONING: RT, RURAL TRANSITION

12. LUCAS, TED EDWARD SR
LUCAS, TED EDWARD JR
PIN: 1755677833
ZONING: RT, RURAL TRANSITION

13. LUCAS, ODIS FITZGERALD
PIN: 1755677424
ZONING: RT, RURAL TRANSITION

14. CONTRERAS, OCTAVIO N
PIN: 1755677147
ZONING: RT, RURAL TRANSITION

15. COLLIER, GERALDINE L
PIN: 1755661638
ZONING: RT, RURAL TRANSITION

16. LARYEA, ROBERT O II
PIN: 1755651583
ZONING: RT, RURAL TRANSITION

17. VANDOOSER, ROSS G
PIN: 1755556296
ZONING: RR1, RURAL RESIDENTIAL

18. HOFSHEIER, RICHARD
HOFSHEIER, TONI
PIN: 1755554305
ZONING: RR1, RURAL RESIDENTIAL

19. PARNELL, WILLIAM GARY
PIN: 1755551308
ZONING: RR1, RURAL RESIDENTIAL

20. RAMSEY, GRACE D
PIN: 1755453795
ZONING: RT, RURAL TRANSITION

21. RAMSEY, GRACE D
PIN: 1755356880
ZONING: RT, RURAL TRANSITION
D.B. 12885, PG. 214

22. RAMSEY, GRACE D
PIN: 1755331861
ZONING: RT, RURAL TRANSITION
D.B. 12885, PG. 2144

23. OLD CREWS WOODS, LLC
PIN: 1755142051
ZONING: RT, RURAL TRANSITION
D.B. 16563, PG. 430
B.B. 2004, PG. 1841

24. HINTON LAND LLC
SILVER, CHARLES H JR
PIN: 1745948245
ZONING: RR1, RURAL RESIDENTIAL

25. NGO, CAI NGO, LYNN
PIN: 1755055916
ZONING: RR1, RURAL RESIDENTIAL

26. PAIR, H STEPHEN
PIN: 1755066398
ZONING: RR1, RURAL RESIDENTIAL

27. MAYNARD, WILLIAM D
MAYNARD, CATHERINE H
PIN:1755067644
ZONING: RR1, RURAL RESIDENTIAL

28. WT CARY LLC WG PARTNERS
PIN: 1755179228
ZONING: GR3 PUD, GENERAL RESIDENTIAL
D.B. 12419, PG.184

29. PURYEAR, FRED L
PIN: 1755371757
ZONING: RT, RURAL TRANSITION
D.B. 10853, PG. 2727

30. PURYEAR, LINDA
PIN: 1755297266
ZONING: RT, RURAL TRANSITION

GRAPHIC SCALE
0 150 300 600
1 inch = 300 ft.

PRELIMINARY DRAWING - NOT RELEASED FOR CONSTRUCTION

MCADAMS
The John R. McAdams Company, Inc.
2905 Meridian Parkway
Durham, NC 27713

phone 919. 361. 5000
fax 919. 361. 2269
license number: C-0293, C-187

www.mcadamsco.com

CLIENT

SUNCREST REAL ESTATE & LAND
2701 EAST CAMELBACK ROAD
#180 BILTMORE PARK
PHOENIX, AZ 85016
PHONE: 602. 698. 8655

SUNCREST Real Estate & Land

BRIO
MASTER PLAN
1700 OLD CREWS ROAD
KNIGHTDALE, NORTH CAROLINA

NORTH CAROLINA PROFESSIONAL SEAL 33828 ENGINEER RYAN C. AKERS
NOT FOR CONSTRUCTION

REVISIONS

NO.	DATE	
1	04. 29. 2022	PER TOWN COMMENTS

PLAN INFORMATION

PROJECT NO.	2020110062
FILENAME	2020110062-XC1
CHECKED BY	RCA
DRAWN BY	RLU
SCALE	1"=300'
DATE	03. 28. 2022

SHEET

EXISTING CONDITIONS

C1.00

M:\Projects\SUC\2020110062\04-Production\Engineering\Master Plan\Current Drawings\2020110062-XC1.dwg, 4/29/2022 9:45:15 AM, Melissa Domingue

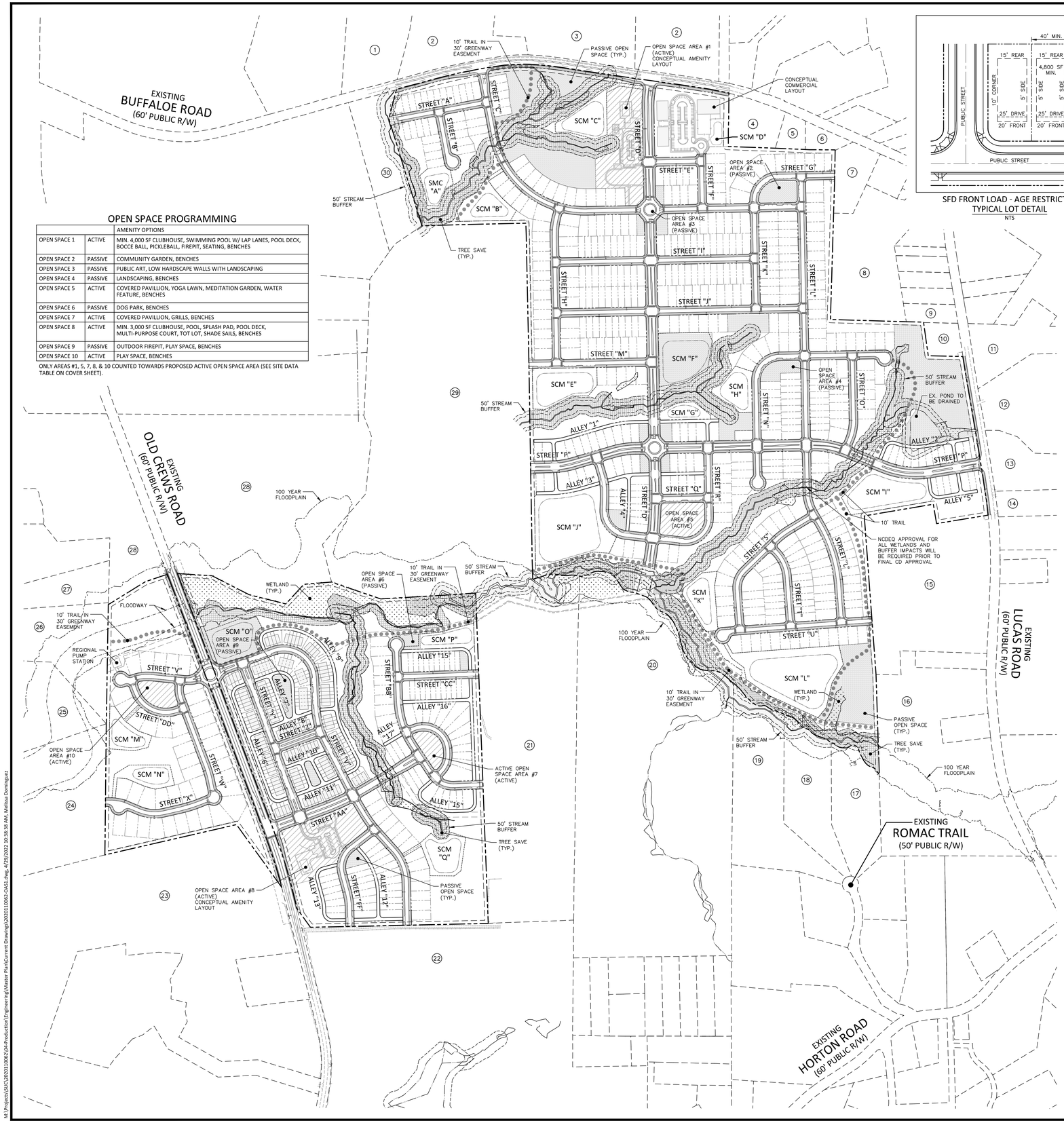

OPEN SPACE PROGRAMMING

		AMENITY OPTIONS
OPEN SPACE 1	ACTIVE	MIN. 4,000 SF CLUBHOUSE, SWIMMING POOL W/ LAP LANES, POOL DECK, BOCCE BALL, PICKLEBALL, FIREPIT, SEATING, BENCHES
OPEN SPACE 2	PASSIVE	COMMUNITY GARDEN, BENCHES
OPEN SPACE 3	PASSIVE	PUBLIC ART, LOW HARDSCAPE WALLS WITH LANDSCAPING
OPEN SPACE 4	PASSIVE	LANDSCAPING, BENCHES
OPEN SPACE 5	ACTIVE	COVERED PAVILLION, YOGA LAWN, MEDITATION GARDEN, WATER FEATURE, BENCHES
OPEN SPACE 6	PASSIVE	DOG PARK, BENCHES
OPEN SPACE 7	ACTIVE	COVERED PAVILLION, GRILLS, BENCHES
OPEN SPACE 8	ACTIVE	MIN. 3,000 SF CLUBHOUSE, POOL, SPLASH PAD, POOL DECK, MULTI-PURPOSE COURT, TOT LOT, SHADE SAILS, BENCHES
OPEN SPACE 9	PASSIVE	OUTDOOR FIREPIT, PLAY SPACE, BENCHES
OPEN SPACE 10	ACTIVE	PLAY SPACE, BENCHES

ONLY AREAS #1, 5, 7, 8, & 10 COUNTED TOWARDS PROPOSED ACTIVE OPEN SPACE AREA (SEE SITE DATA TABLE ON COVER SHEET).

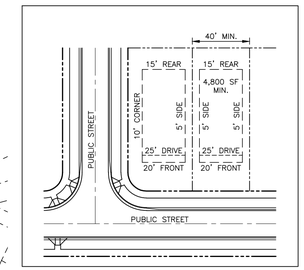

SFD FRONT LOAD - AGE RESTRICTED
TYPICAL LOT DETAIL
NTS

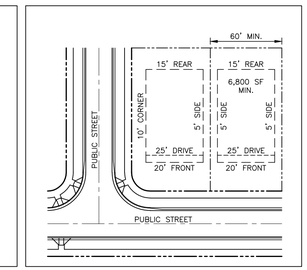

SFD FRONT LOAD - NO AGE RESTRICTION
TYPICAL LOT DETAIL
NTS

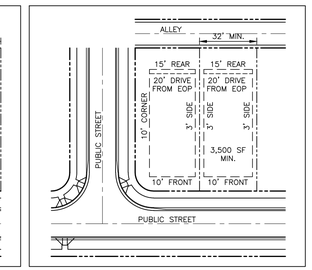

SFD REAR LOAD
TYPICAL LOT DETAIL
NTS

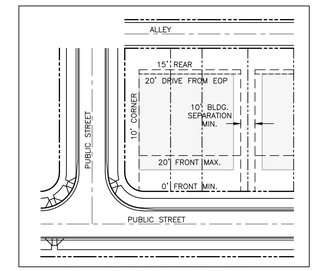

TOWNHOME TYPICAL LOT DETAIL
NTS

SITE LEGEND

- SIGNAGE
- YARD LIGHTS
- LIGHT POLE
- POWER POLE
- TRAFFIC DIRECTIONAL ARROW
- ACCESSIBLE PARKING STALL (ACC)
- VAN ACCESSIBLE PARKING STALL (VAN)
- PARKING SPACE COUNT (XX)
- ACCESSIBLE RAMPS (TYPE A, TYPE B, TYPE C)
- PHASE LINE
- PROPERTY LINE
- RIGHT-OF-WAY LINE
- LOT LINE
- EASEMENT LINE
- CENTERLINE
- TRAIL
- WETLANDS
- OPEN SPACE - PASSIVE
- OPEN SPACE - ACTIVE
- TREE SAVE AREA

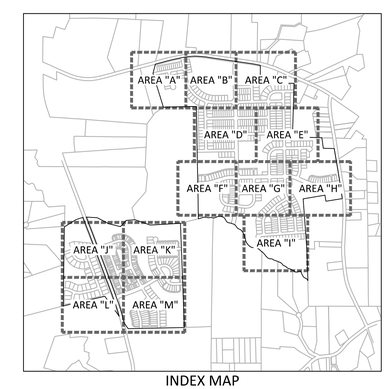

INDEX MAP

PROPERTY OWNER INFORMATION

1. TRAM, VINNY KIM
PIN: 1756207225
ZONING: R-30
D.B. 018183, PG. 39

2. RWC BUFFALOE, LLC
PIN: 1756421236
ZONING: R-4-CU
D.B. 015335, PG.2065

3. RWC BUFFALOE, LLC
PIN: 1756309588
ZONING: R-4-CU
D.B.015335, PG.2065

4. CATES, C M
PIN: 1755591500
ZONING: RT, RURAL TRANSITION
D.B.001000, PG. 1

5. OLGUIN, ESTANISLAO OTERO CAPISTRAN, MARIA DE LA LUZ
PIN: 1755592485
ZONING: RT, RURAL TRANSITION
D.B.17357, PG.517

6. FINDLEY, CYNTHIA LORELEI
PIN: 1755594472
ZONING: RT, RURAL TRANSITION

7. SHEPARD, PAUL P III SHEPARD, CINDY A
PIN: 1755596281
ZONING: RT, RURAL TRANSITION
D.B.11565, PG.1

8. GANDHI, KAUSHIK GANDHI, KAILAS
PIN: 1755588689
ZONING: RT, RURAL TRANSITION
D.B.016245, PG.1880

9. MARTINEZ, JOSE ANGEL VENEG
PIN: 1755681345
ZONING: GR8, GENERAL RESIDENTIAL
D.B.17773, PG.2630

10. LUCAS, CRAIG
PIN: 1755682129
ZONING: GR8, GENERAL RESIDENTIAL
D.B.13-E, PG.966

11. LUCAS, ZELL EDWARD LUCAS, MALANEY
PIN: 1755686157
ZONING: RT, RURAL TRANSITION
D.B.11874, PG.36

12. LUCAS, TED EDWARD SR LUCAS, TED EDWARD JR
PIN: 1755677833
ZONING: RT, RURAL TRANSITION
D.B.18495, PG.1292

13. LUCAS, ODIS FITZGERALD
PIN: 1755677424
ZONING: RT, RURAL TRANSITION
D.B.18504, PG.913

14. CONTRERAS, OCTAVIO N
PIN: 1755677147
ZONING: RT, RURAL TRANSITION
D.B.14403, PG.238

15. COLLIER, GERALDINE L
PIN: 1755661638
ZONING: RT, RURAL TRANSITION
D.B.9949, PG.1042

16. LARYEA, ROBERT O II
PIN: 1755651583
ZONING: RT, RURAL TRANSITION
D.B.13-E, PG.1848

17. VANDOOSER, ROSS G
PIN: 1755556296
ZONING: RR1, RURAL RESIDENTIAL
D.B.6086, PG.840

18. HOFSHEIER, RICHARD HOFSHEIER, TONI
PIN: 1755554305
ZONING: RR1, RURAL RESIDENTIAL
D.B.15300, PG.478

19. PARNELL, WILLIAM GARY
PIN: 1755551308
ZONING: RR1, RURAL RESIDENTIAL
D.B.13609, PG.1706

20. RAMSEY, GRACE D
PIN: 1755453795
ZONING: RT, RURAL TRANSITION
D.B.12885, PG.2144

21. RAMSEY, GRACE D
PIN: 1755356880
ZONING: RT, RURAL TRANSITION
PIN:1755-35-6880
D.B. 12885, PG. 2144

22. RAMSEY, GRACE D
PIN: 1755331861
ZONING: RT, RURAL TRANSITION
PIN:1755-33-1861
D.B. 12885, PG. 2144

23. OLD CREWS WOODS, LLC
PIN: 1755142051
ZONING: RT, RURAL TRANSITION
D.B. 16563, PG. 430
B.B. 2004, PG. 1841

24. HINTON LAND LLC SILVER, CHARLES H JR
PIN: 1745948245
ZONING: RR1, RURAL RESIDENTIAL
D.B.11418, PG.2363

25. NGO, CAI NGO, LYNN
PIN: 1755055916
ZONING: RR1, RURAL RESIDENTIAL
D.B.18482, PG.795

26. PAIR, H STEPHEN
PIN: 1755066398
ZONING: RR1, RURAL RESIDENTIAL
D.B.13451, PG.713

27. MAYNARD, WILLIAM D MAYNARD, CATHERINE H
PIN:1755067644
ZONING: RR1, RURAL RESIDENTIAL
D.B.6125, PG.78

28. WT CARY LLC WG PARTNERS
PIN: 1755179228
ZONING: GR3 PUD, GENERAL RESIDENTIAL
PIN:1755-17-9228
D.B. 12419, PG.184

29. PURYEAR, FRED L
PIN: 1755371757
ZONING: RT, RURAL TRANSITION
PIN:1755-37-1757
D.B. 10853, PG. 2727

30. PURYEAR, LINDA
PIN: 1755297266
ZONING: RT, RURAL TRANSITION
D.B.4784, PG.100

GRAPHIC SCALE
0 150 300 600
1 inch = 300 ft.

PRELIMINARY DRAWING - NOT RELEASED FOR CONSTRUCTION

McADAMS
The John R. McAdams Company, Inc.
2905 Meridian Parkway
Durham, NC 27713

phone 919. 361. 5000
fax 919. 361. 2269
license number: C-0293, C-187

www.mcadamsco.com

CLIENT

SUNCREST REAL ESTATE & LAND
2701 EAST CAMELBACK ROAD
#180 BILTMORE PARK
PHOENIX, AZ 85016
PHONE: 602. 698. 8655

SUNCREST Real Estate & Land

BRIO
MASTER PLAN
1700 OLD CREWS ROAD
KNIGHTDALE, NORTH CAROLINA

NORTH CAROLINA PROFESSIONAL SEAL 33828 ENGINEER RYAN C. AKERS
NOT FOR CONSTRUCTION

REVISIONS

NO.	DATE	
1	04. 29. 2022	PER TOWN COMMENTS

PLAN INFORMATION

PROJECT NO.	2020110062
FILENAME	2020110062-0AS1
CHECKED BY	RCA
DRAWN BY	RLU
SCALE	1"=300'
DATE	03. 28. 2022

SHEET

OVERALL SITE PLAN

C2.00

M:\Projects\SUC\2020110062\04-Production\Engineering\Master Plan\Current Drawings\2020110062-OAS1.dwg, 4/29/2022 10:38:38 AM, Melissa Domingues

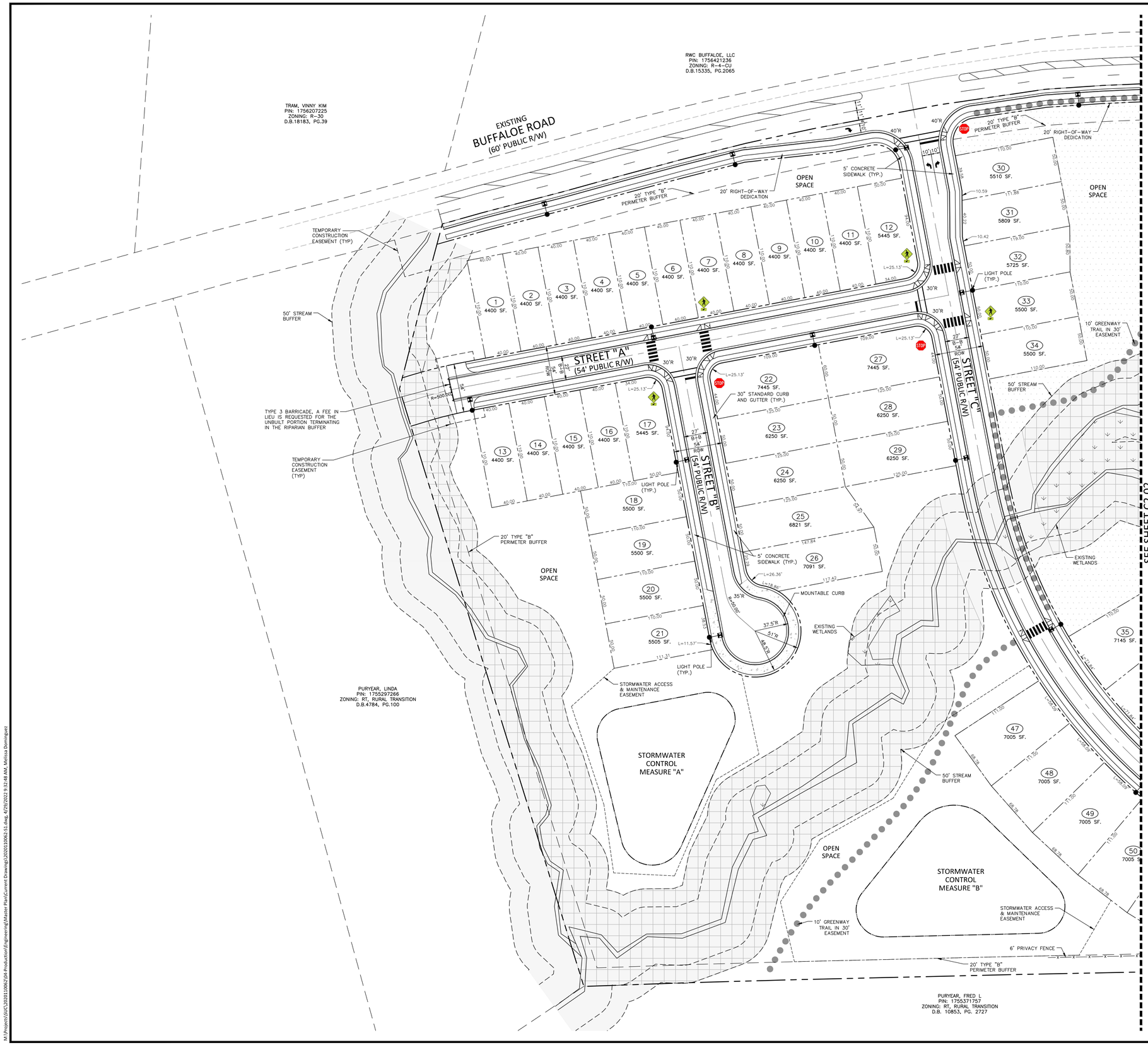

SITE LEGEND

- SIGNAGE
- YARD LIGHTS
- LIGHT POLE
- POWER POLE
- TRAFFIC DIRECTIONAL ARROW
- ACC — ACCESSIBLE PARKING STALL
- VAN — VAN ACCESSIBLE PARKING STALL
- XX — PARKING SPACE COUNT
- TYPE A, TYPE B, TYPE C — ACCESSIBLE RAMPS
- PHASE LINE
- PROPERTY LINE
- RIGHT-OF-WAY LINE
- LOT LINE
- EASEMENT LINE
- CENTERLINE
- TRAIL
- WETLANDS
- OPEN SPACE - PASSIVE
- OPEN SPACE - ACTIVE
- TREE SAVE AREA

SITE SIGN KEY

R2-1 SPEED LIMIT 25 · R1-1 STOP · R6-5P · W11-2 W16-7P · R6-4 · R1-2 YIELD · OM4-3

SPEED LIMIT TABLE	
54' LOCAL STREET	25 MPH
74' AVENUE	35 MPH

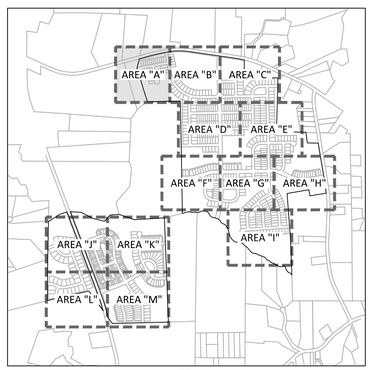

INDEX MAP

GRAPHIC SCALE
0 25 50 100
1 inch = 50 ft.

McADAMS
The John R. McAdams Company, Inc.
2905 Meridian Parkway
Durham, NC 27713

phone 919. 361. 5000
fax 919. 361. 2269
license number: C-0293, C-187

www.mcadamsco.com

CLIENT

SUNCREST REAL ESTATE & LAND
2701 EAST CAMELBACK ROAD
#180 BILTMORE PARK
PHOENIX, AZ 85016
PHONE: 602. 698. 8655

SUNCREST Real Estate & Land

BRIO
MASTER PLAN
1700 OLD CREWS ROAD
KNIGHTDALE, NORTH CAROLINA

NORTH CAROLINA PROFESSIONAL SEAL 33828 ENGINEER RYAN C. AKERS
NOT FOR CONSTRUCTION

REVISIONS

NO.	DATE	
1	04. 29. 2022	PER TOWN COMMENTS

PLAN INFORMATION

PROJECT NO.	2020110062
FILENAME	2020110062-S1
CHECKED BY	RCA
DRAWN BY	RLU
SCALE	1"=50'
DATE	03. 28. 2022

SHEET

SITE, SIGNAGE, PAVEMENT MARKING PLAN-AREA "A"

C2.01

PRELIMINARY DRAWING - NOT RELEASED FOR CONSTRUCTION

M:\Projects\SUC\2020110062\04-Production\Engineering\Master Plan\Current Drawing\2020110062-S1.dwg, 4/29/2022 9:32:48 AM, Melissa Dominguez

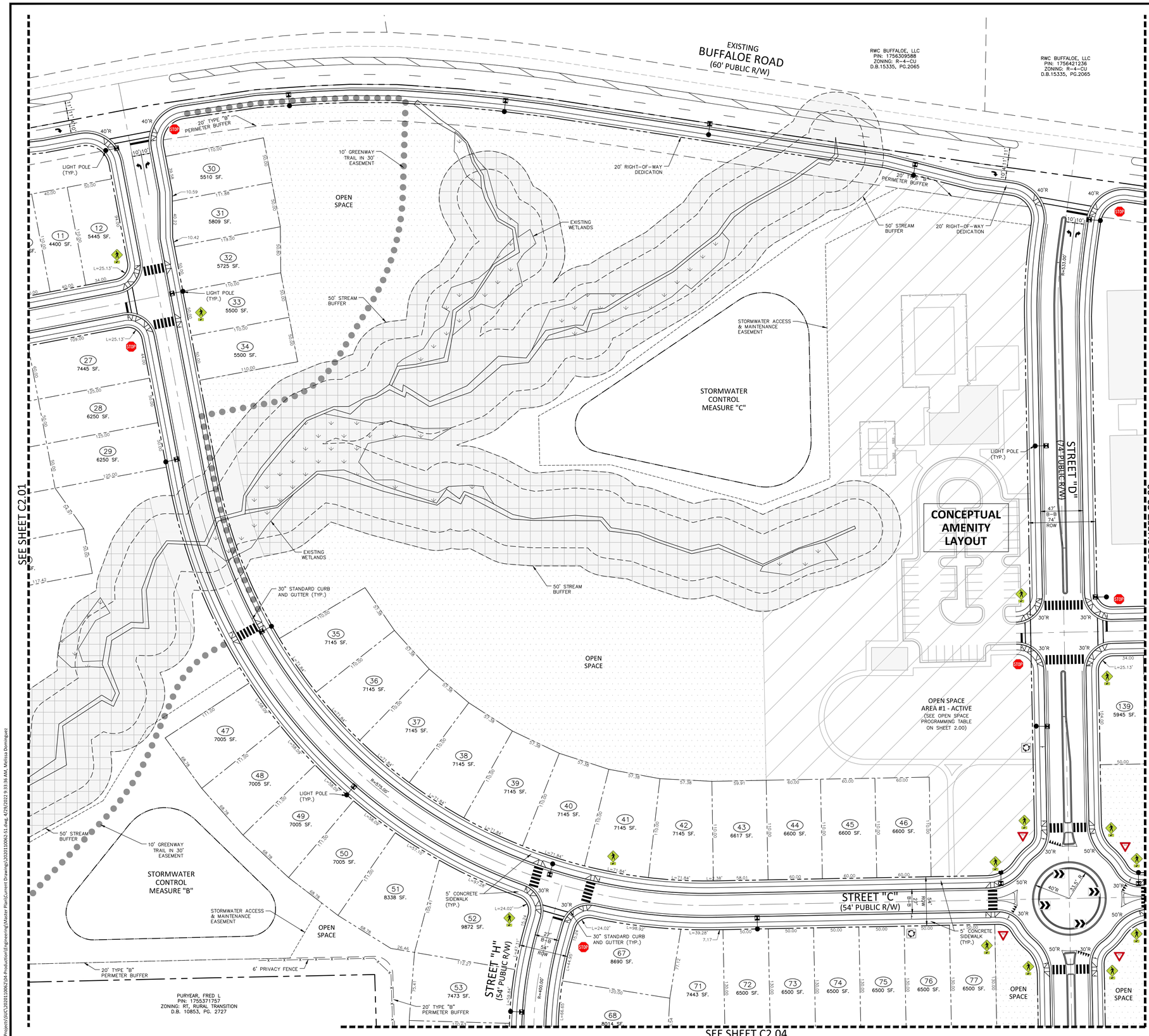

SITE LEGEND

- SIGNAGE
- YARD LIGHTS
- LIGHT POLE
- POWER POLE
- TRAFFIC DIRECTIONAL ARROW
- ACC — ACCESSIBLE PARKING STALL
- VAN — VAN ACCESSIBLE PARKING STALL
- XX — PARKING SPACE COUNT
- TYPE A, TYPE B, TYPE C — ACCESSIBLE RAMPS
- PHASE LINE
- PROPERTY LINE
- RIGHT-OF-WAY LINE
- LOT LINE
- EASEMENT LINE
- CENTERLINE
- TRAIL
- WETLANDS
- OPEN SPACE - PASSIVE
- OPEN SPACE - ACTIVE
- TREE SAVE AREA

SITE SIGN KEY

R2-1 SPEED LIMIT 25 · R1-1 STOP · R6-5P · W11-2 W16-7P · R6-4 · R1-2 YIELD · OM4-3

SPEED LIMIT TABLE	
54' LOCAL STREET	25 MPH
74' AVENUE	35 MPH

McADAMS
The John R. McAdams Company, Inc.
2905 Meridian Parkway
Durham, NC 27713

phone 919. 361. 5000
fax 919. 361. 2269
license number: C-0293, C-187

www.mcadamsco.com

CLIENT

SUNCREST REAL ESTATE & LAND
2701 EAST CAMELBACK ROAD
#180 BILTMORE PARK
PHOENIX, AZ 85016
PHONE: 602. 698. 8655

SUNCREST Real Estate & Land

BRIO
MASTER PLAN
1700 OLD CREWS ROAD
KNIGHTDALE, NORTH CAROLINA

NORTH CAROLINA PROFESSIONAL SEAL 33828 ENGINEER RYAN C. AKERS
NOT FOR CONSTRUCTION

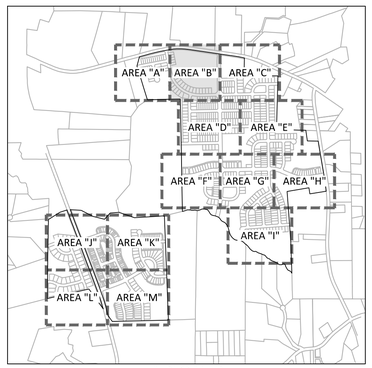

INDEX MAP

GRAPHIC SCALE
0 25 50 100
1 inch = 50 ft.

REVISIONS

NO.	DATE	
1	04. 29. 2022	PER TOWN COMMENTS

PLAN INFORMATION

PROJECT NO.	2020110062
FILENAME	2020110062-S1
CHECKED BY	RCA
DRAWN BY	RLU
SCALE	1"=50'
DATE	03. 28. 2022

SHEET

SITE, SIGNAGE, PAVEMENT MARKING PLAN-AREA "B"

C2.02

PRELIMINARY DRAWING - NOT RELEASED FOR CONSTRUCTION

M:\Projects\SA\C\2020110062\04-Production\Engineering\Master Plan\Current Drawings\2020110062-S1.dwg, 4/29/2022 9:33:35 AM, Melissa Dominguez

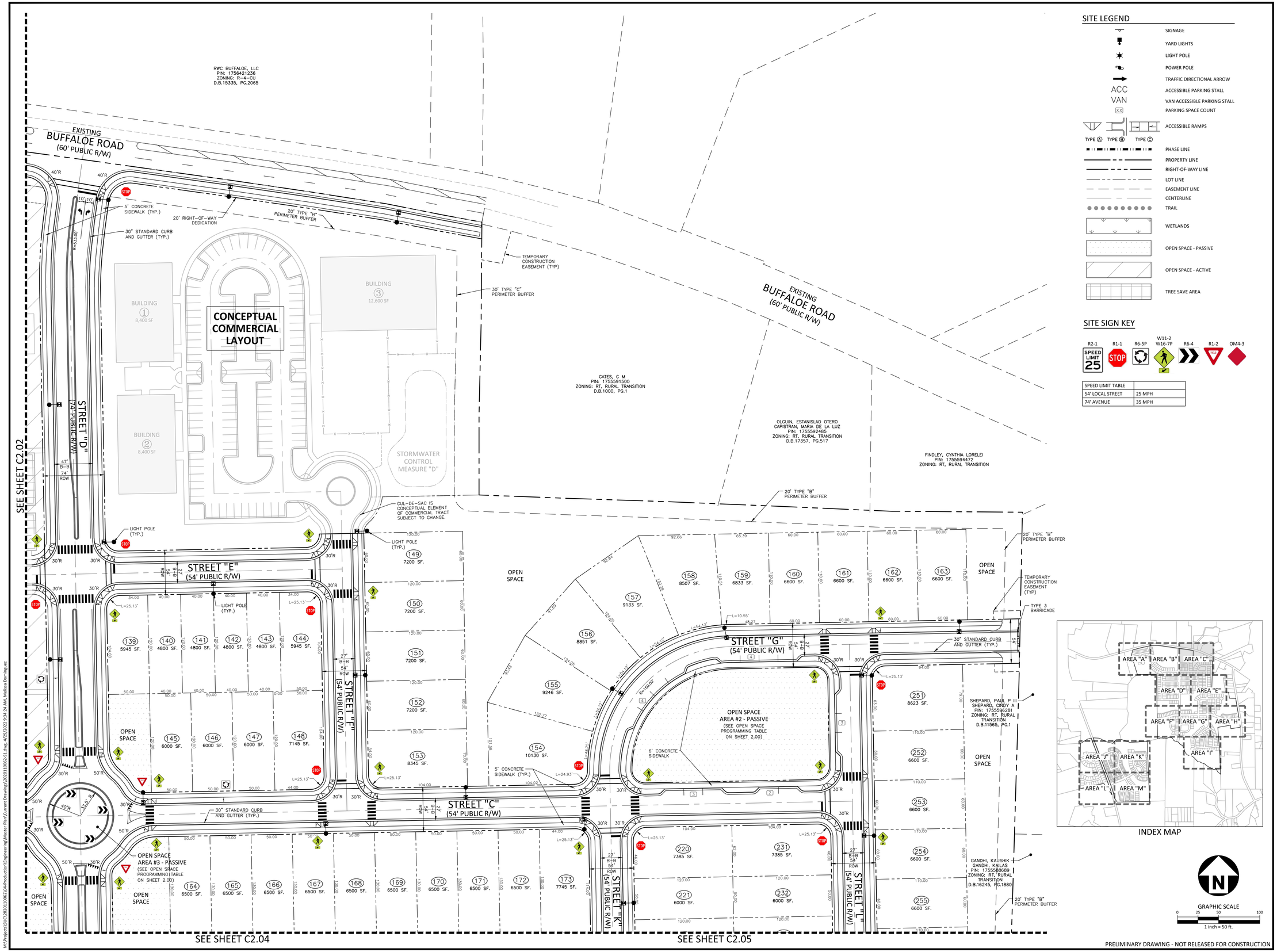

SITE LEGEND

- SIGNAGE
- YARD LIGHTS
- LIGHT POLE
- POWER POLE
- TRAFFIC DIRECTIONAL ARROW
- ACC — ACCESSIBLE PARKING STALL
- VAN — VAN ACCESSIBLE PARKING STALL
- XX — PARKING SPACE COUNT
- ACCESSIBLE RAMPS — TYPE A, TYPE B, TYPE C
- PHASE LINE
- PROPERTY LINE
- RIGHT-OF-WAY LINE
- LOT LINE
- EASEMENT LINE
- CENTERLINE
- TRAIL
- WETLANDS
- OPEN SPACE - PASSIVE
- OPEN SPACE - ACTIVE
- TREE SAVE AREA

SITE SIGN KEY

R2-1 SPEED LIMIT 25 · R1-1 STOP · R6-5P · W11-2 W16-7P · R6-4 · R1-2 YIELD · OM4-3

SPEED LIMIT TABLE	
54' LOCAL STREET	25 MPH
74' AVENUE	35 MPH

McADAMS
The John R. McAdams Company, Inc.
2905 Meridian Parkway
Durham, NC 27713

phone 919. 361. 5000
fax 919. 361. 2269
license number: C-0293, C-187

www.mcadamsco.com

CLIENT

SUNCREST REAL ESTATE & LAND
2701 EAST CAMELBACK ROAD
#180 BILTMORE PARK
PHOENIX, AZ 85016
PHONE: 602. 698. 8655

SUNCREST Real Estate & Land

BRIO
MASTER PLAN
1700 OLD CREWS ROAD
KNIGHTDALE, NORTH CAROLINA

NORTH CAROLINA PROFESSIONAL SEAL 33828 ENGINEER RYAN C. AKERS — NOT FOR CONSTRUCTION

INDEX MAP

GRAPHIC SCALE 0 25 50 100 — 1 inch = 50 ft.

REVISIONS

NO.	DATE	
1	04. 29. 2022	PER TOWN COMMENTS

PLAN INFORMATION

PROJECT NO.	2020110062
FILENAME	2020110062-S1
CHECKED BY	RCA
DRAWN BY	RLU
SCALE	1"=50'
DATE	03. 28. 2022

SHEET

SITE, SIGNAGE, PAVEMENT MARKING PLAN-AREA "C"

C2.03

PRELIMINARY DRAWING - NOT RELEASED FOR CONSTRUCTION

M:\Projects\SUC\2020110062\04-Production\Engineering\Master Plan\Current Drawings\2020110062-S1.dwg, 4/29/2022 9:34:24 AM, Melissa Dominguez

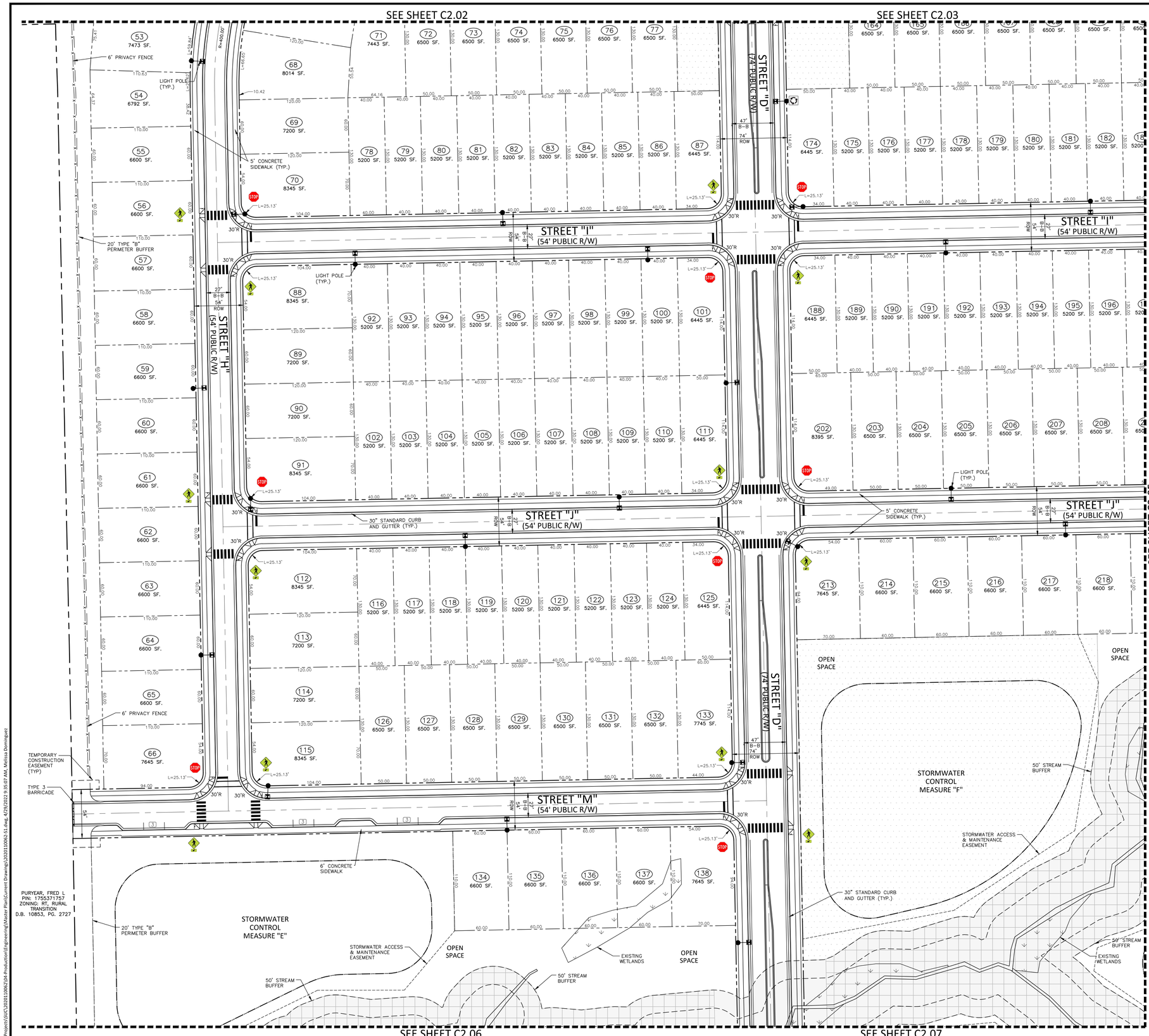

SITE LEGEND

- SIGNAGE
- YARD LIGHTS
- LIGHT POLE
- POWER POLE
- TRAFFIC DIRECTIONAL ARROW
- ACC / VAN — ACCESSIBLE PARKING STALL; VAN ACCESSIBLE PARKING STALL
- (XX) — PARKING SPACE COUNT
- TYPE A, TYPE B, TYPE C — ACCESSIBLE RAMPS
- PHASE LINE
- PROPERTY LINE
- RIGHT-OF-WAY LINE
- LOT LINE
- EASEMENT LINE
- CENTERLINE
- TRAIL
- WETLANDS
- OPEN SPACE - PASSIVE
- OPEN SPACE - ACTIVE
- TREE SAVE AREA

SITE SIGN KEY

R2-1 (SPEED LIMIT 25), R1-1 (STOP), R6-5P, W11-2 W16-7P, R6-4, R1-2, OM4-3

SPEED LIMIT TABLE	
54' LOCAL STREET	25 MPH
74' AVENUE	35 MPH

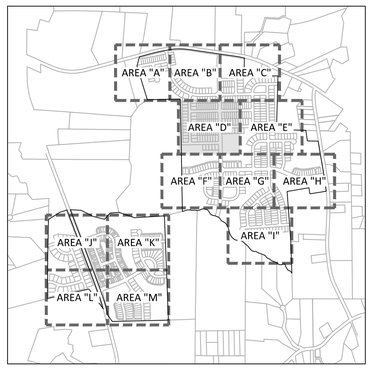

INDEX MAP

GRAPHIC SCALE
0 25 50 100
1 inch = 50 ft.

McADAMS
The John R. McAdams Company, Inc.
2905 Meridian Parkway
Durham, NC 27713

phone 919. 361. 5000
fax 919. 361. 2269
license number: C-0293, C-187

www.mcadamsco.com

CLIENT

SUNCREST REAL ESTATE & LAND
2701 EAST CAMELBACK ROAD
#180 BILTMORE PARK
PHOENIX, AZ 85016
PHONE: 602. 698. 8655

SUNCREST Real Estate & Land

BRIO
MASTER PLAN
1700 OLD CREWS ROAD
KNIGHTDALE, NORTH CAROLINA

NORTH CAROLINA PROFESSIONAL SEAL 33828 ENGINEER BRYAN C. AKERS
NOT FOR CONSTRUCTION

REVISIONS

NO.	DATE	
1	04. 29. 2022	PER TOWN COMMENTS

PLAN INFORMATION

PROJECT NO.	2020110062
FILENAME	2020110062-S1
CHECKED BY	RCA
DRAWN BY	RLU
SCALE	1"=50'
DATE	03. 28. 2022

SHEET

SITE, SIGNAGE, PAVEMENT MARKING PLAN-AREA "D"

C2.04

PRELIMINARY DRAWING - NOT RELEASED FOR CONSTRUCTION

M:\Projects\SVC\2020110062\04-Production\Engineering\Master Plan\Current Drawing\2020110062-S1.dwg, 4/29/2022 9:35:07 AM, Melissa Domínguez

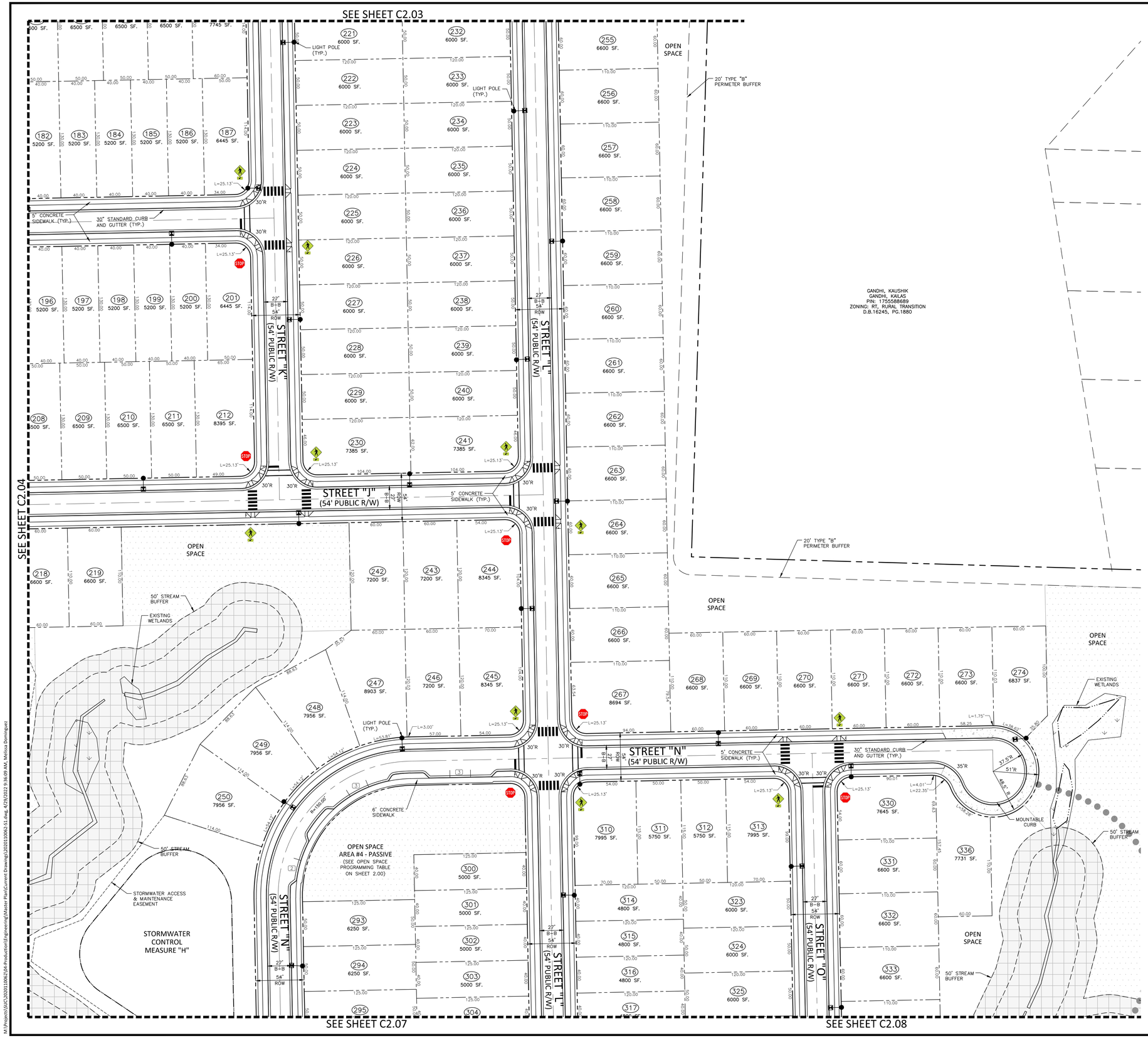

SITE LEGEND

- SIGNAGE
- YARD LIGHTS
- LIGHT POLE
- POWER POLE
- TRAFFIC DIRECTIONAL ARROW
- ACC — ACCESSIBLE PARKING STALL
- VAN — VAN ACCESSIBLE PARKING STALL
- XX — PARKING SPACE COUNT
- TYPE A, TYPE B, TYPE C — ACCESSIBLE RAMPS
- PHASE LINE
- PROPERTY LINE
- RIGHT-OF-WAY LINE
- LOT LINE
- EASEMENT LINE
- CENTERLINE
- TRAIL
- WETLANDS
- OPEN SPACE - PASSIVE
- OPEN SPACE - ACTIVE
- TREE SAVE AREA

SITE SIGN KEY

R2-1 SPEED LIMIT 25 · R1-1 STOP · R6-5P · W11-2 W16-7P · R6-4 · R1-2 · OM4-3

SPEED LIMIT TABLE	
54' LOCAL STREET	25 MPH
74' AVENUE	35 MPH

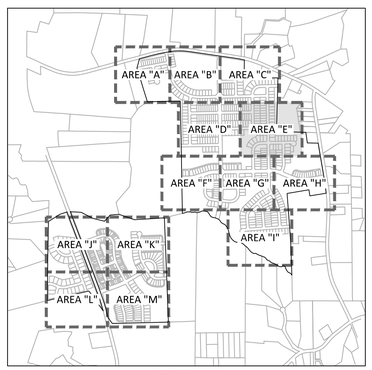

INDEX MAP

GRAPHIC SCALE
0 25 50 100
1 inch = 50 ft.

McADAMS
The John R. McAdams Company, Inc.
2905 Meridian Parkway
Durham, NC 27713

phone 919. 361. 5000
fax 919. 361. 2269
license number: C-0293, C-187

www.mcadamsco.com

CLIENT

SUNCREST REAL ESTATE & LAND
2701 EAST CAMELBACK ROAD
#180 BILTMORE PARK
PHOENIX, AZ 85016
PHONE: 602. 698. 8655

SUNCREST Real Estate & Land

BRIO
MASTER PLAN
1700 OLD CREWS ROAD
KNIGHTDALE, NORTH CAROLINA

NORTH CAROLINA PROFESSIONAL SEAL 33828 ENGINEER RYAN C. AKERS
NOT FOR CONSTRUCTION

REVISIONS

NO.	DATE	
1	04. 29. 2022	PER TOWN COMMENTS

PLAN INFORMATION

PROJECT NO.	2020110062
FILENAME	2020110062-S1
CHECKED BY	RCA
DRAWN BY	RLU
SCALE	1"=50'
DATE	03. 28. 2022

SHEET

SITE, SIGNAGE, PAVEMENT MARKING PLAN-AREA "E"

C2.05

PRELIMINARY DRAWING - NOT RELEASED FOR CONSTRUCTION

M:\Projects\SUC\2020110062\04-Production\Engineering\Master Plan\Current Drawings\2020110062-S1.dwg, 4/29/2022 9:36:09 AM, Melissa Dominguez

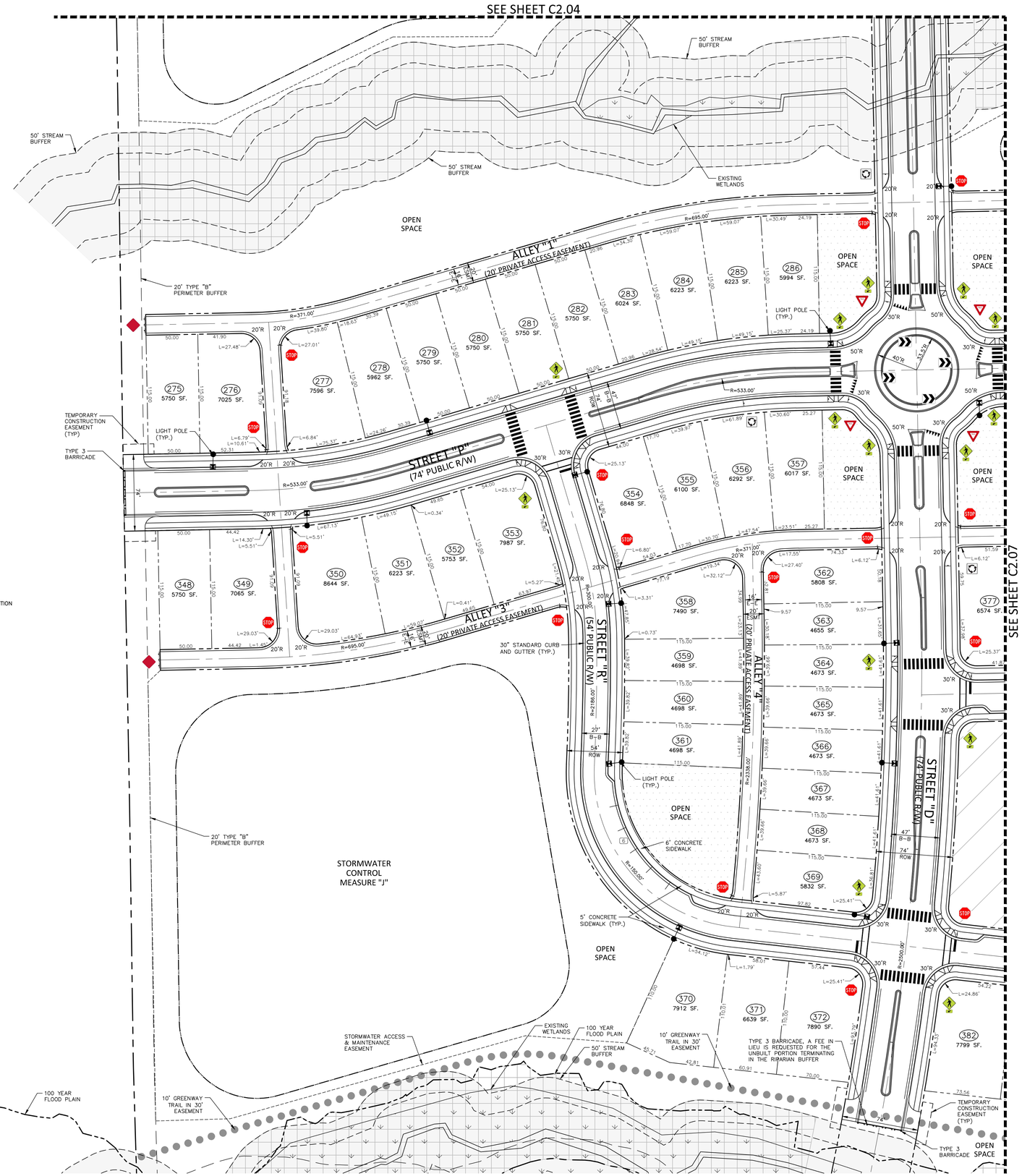

SITE LEGEND

- SIGNAGE
- YARD LIGHTS
- LIGHT POLE
- POWER POLE
- TRAFFIC DIRECTIONAL ARROW
- ACC — ACCESSIBLE PARKING STALL
- VAN — VAN ACCESSIBLE PARKING STALL
- XX — PARKING SPACE COUNT
- TYPE A, TYPE B, TYPE C — ACCESSIBLE RAMPS
- PHASE LINE
- PROPERTY LINE
- RIGHT-OF-WAY LINE
- LOT LINE
- EASEMENT LINE
- CENTERLINE
- TRAIL
- WETLANDS
- OPEN SPACE - PASSIVE
- OPEN SPACE - ACTIVE
- TREE SAVE AREA

SITE SIGN KEY

R2-1 SPEED LIMIT 25 · R1-1 STOP · R6-5P · W11-2 W16-7P · R6-4 · R1-2 YIELD · OM4-3

SPEED LIMIT TABLE	
54' LOCAL STREET	25 MPH
74' AVENUE	35 MPH

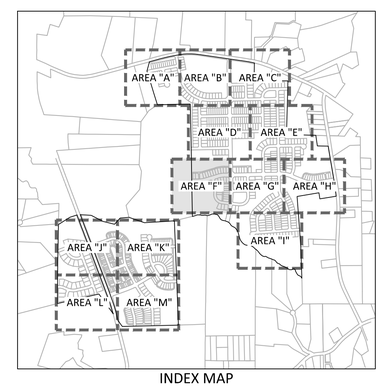

INDEX MAP

GRAPHIC SCALE
0 25 50 100
1 inch = 50 ft.

McADAMS
The John R. McAdams Company, Inc.
2905 Meridian Parkway
Durham, NC 27713

phone 919. 361. 5000
fax 919. 361. 2269
license number: C-0293, C-187

www.mcadamsco.com

CLIENT

SUNCREST REAL ESTATE & LAND
2701 EAST CAMELBACK ROAD
#180 BILTMORE PARK
PHOENIX, AZ 85016
PHONE: 602. 698. 8655

SUNCREST Real Estate & Land

BRIO
MASTER PLAN
1700 OLD CREWS ROAD
KNIGHTDALE, NORTH CAROLINA

NORTH CAROLINA PROFESSIONAL SEAL 33828 ENGINEER RYAN C. AKERS
NOT FOR CONSTRUCTION

REVISIONS

NO.	DATE	
1	04. 29. 2022	PER TOWN COMMENTS

PLAN INFORMATION

PROJECT NO.	2020110062
FILENAME	2020110062-S1
CHECKED BY	RCA
DRAWN BY	RLU
SCALE	1"=50'
DATE	03. 28. 2022

SHEET

SITE, SIGNAGE, PAVEMENT MARKING PLAN-AREA "F"

C2.06

PRELIMINARY DRAWING - NOT RELEASED FOR CONSTRUCTION

M:\Projects\SUC\2020110062\04-Production\Engineering\Master Plan\Current Drawings\2020110062-S1.dwg, 4/29/2022 9:37:41 AM, Melissa Domiguez

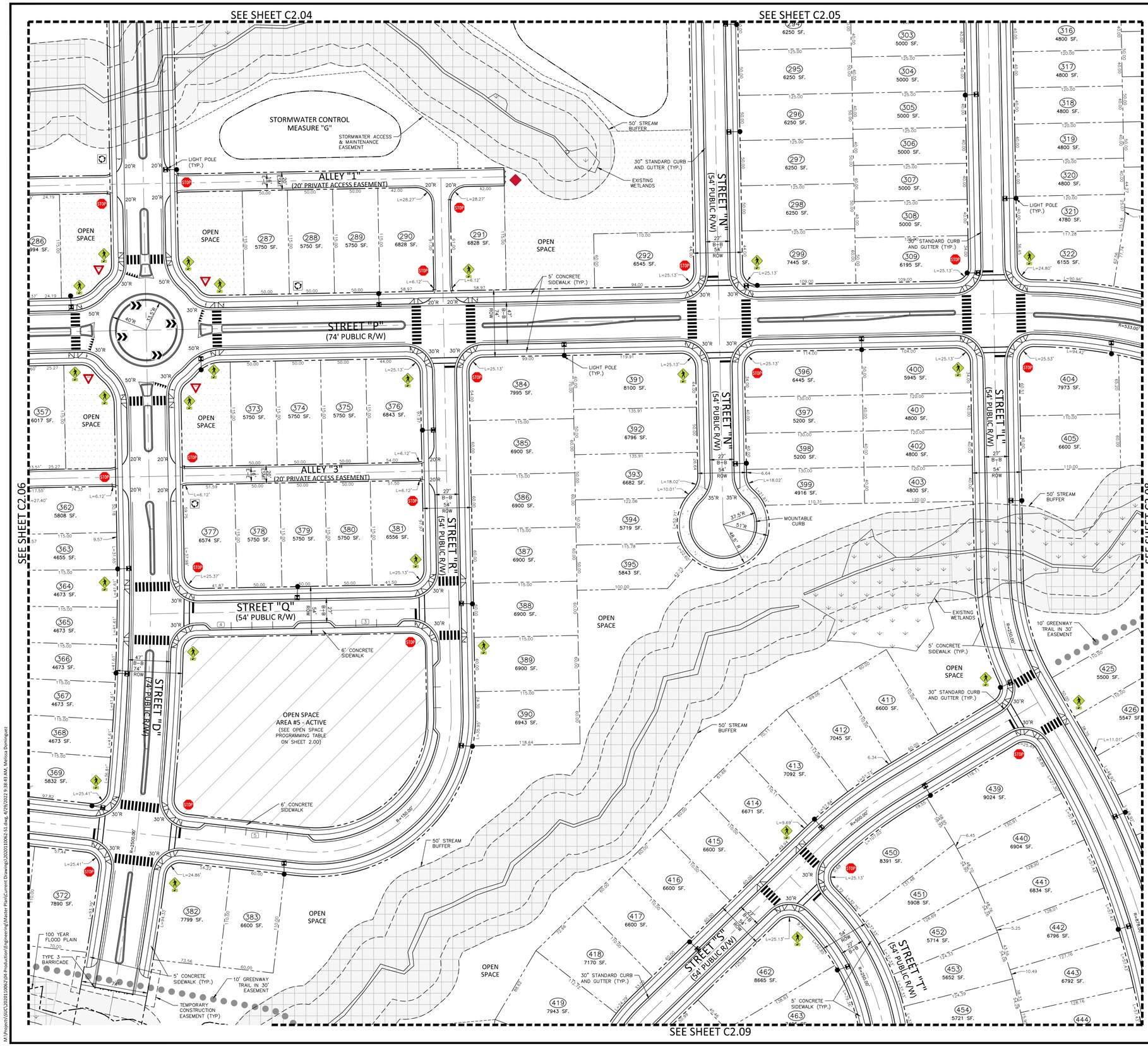

SITE LEGEND

- SIGNAGE
- YARD LIGHTS
- LIGHT POLE
- POWER POLE
- TRAFFIC DIRECTIONAL ARROW
- ACC / VAN — ACCESSIBLE PARKING STALL; VAN ACCESSIBLE PARKING STALL
- XX — PARKING SPACE COUNT
- TYPE A, TYPE B, TYPE C — ACCESSIBLE RAMPS
- PHASE LINE
- PROPERTY LINE
- RIGHT-OF-WAY LINE
- LOT LINE
- EASEMENT LINE
- CENTERLINE
- TRAIL
- WETLANDS
- OPEN SPACE - PASSIVE
- OPEN SPACE - ACTIVE
- TREE SAVE AREA

SITE SIGN KEY

R2-1 SPEED LIMIT 25 · R1-1 STOP · R6-5P · W11-2 W16-7P · R6-4 · R1-2 YIELD · OM4-3

SPEED LIMIT TABLE	
54' LOCAL STREET	25 MPH
74' AVENUE	35 MPH

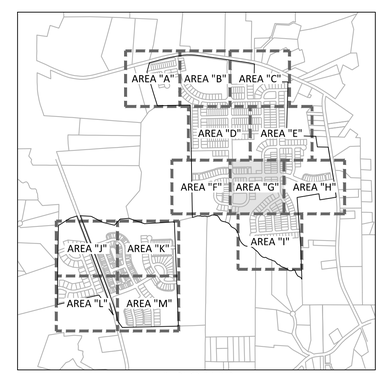

INDEX MAP

GRAPHIC SCALE 0 25 50 100 — 1 inch = 50 ft.

McADAMS
The John R. McAdams Company, Inc.
2905 Meridian Parkway
Durham, NC 27713

phone 919. 361. 5000
fax 919. 361. 2269
license number: C-0293, C-187

www.mcadamsco.com

CLIENT

SUNCREST REAL ESTATE & LAND
2701 EAST CAMELBACK ROAD
#180 BILTMORE PARK
PHOENIX, AZ 85016
PHONE: 602. 698. 8655

SUNCREST Real Estate & Land

BRIO
MASTER PLAN
1700 OLD CREWS ROAD
KNIGHTDALE, NORTH CAROLINA

NORTH CAROLINA PROFESSIONAL SEAL 33828 ENGINEER RYAN C. AKERS — NOT FOR CONSTRUCTION

REVISIONS

NO.	DATE	
1	04. 29. 2022	PER TOWN COMMENTS

PLAN INFORMATION

PROJECT NO.	2020110062
FILENAME	2020110062-S1
CHECKED BY	RCA
DRAWN BY	RLU
SCALE	1"=50'
DATE	03. 28. 2022

SHEET

SITE, SIGNAGE, PAVEMENT MARKING PLAN-AREA "G"

C2.07

PRELIMINARY DRAWING - NOT RELEASED FOR CONSTRUCTION

M:\Projects\SUC\2020110062\04-Production\Engineering\Master Plan\Current Drawings\2020110062-S1.dwg, 4/29/2022 9:38:43 AM, Melissa Dominguez

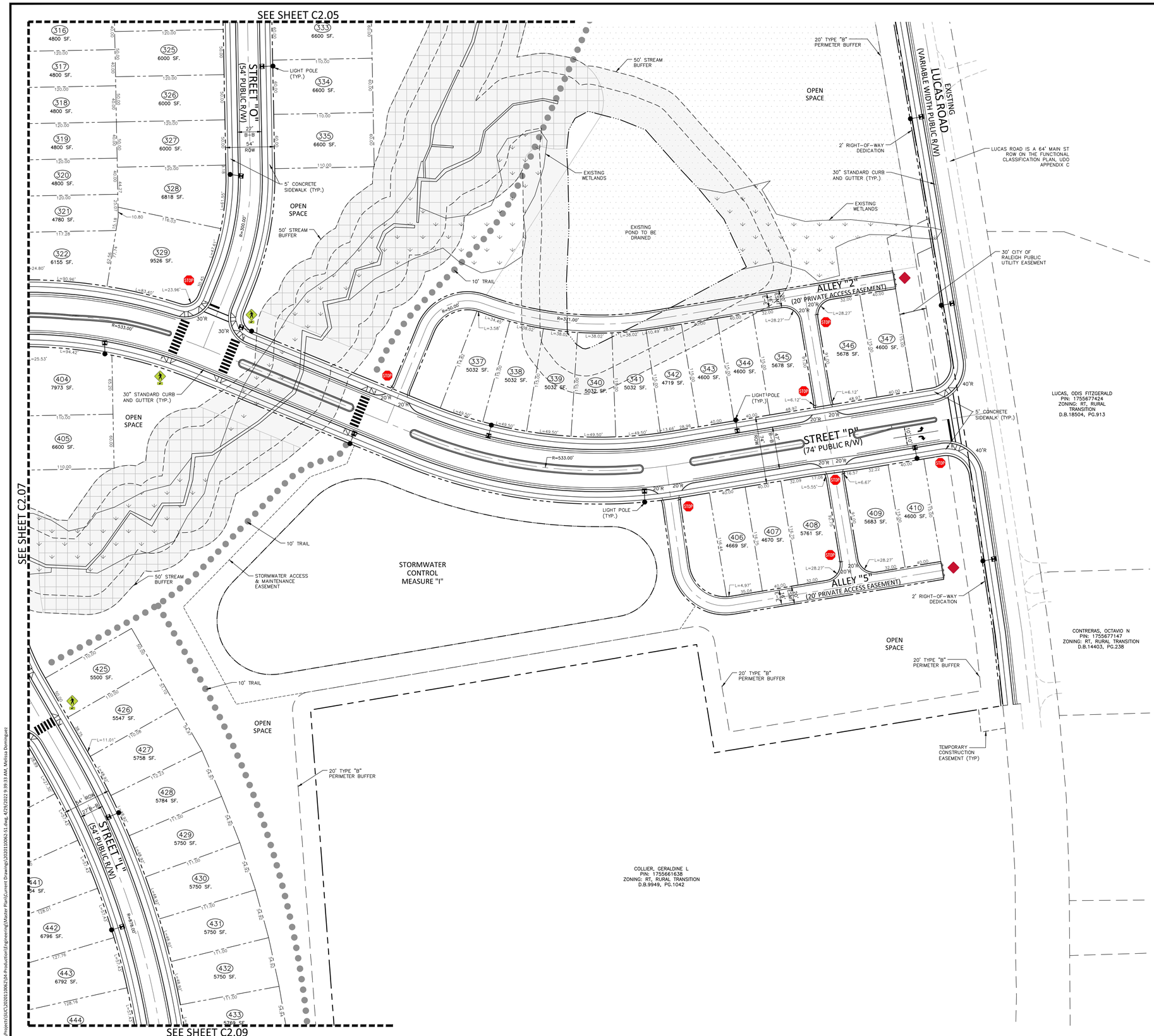

SITE LEGEND

- SIGNAGE
- YARD LIGHTS
- LIGHT POLE
- POWER POLE
- TRAFFIC DIRECTIONAL ARROW
- ACC — ACCESSIBLE PARKING STALL
- VAN — VAN ACCESSIBLE PARKING STALL
- XX — PARKING SPACE COUNT
- TYPE A, TYPE B, TYPE C — ACCESSIBLE RAMPS
- PHASE LINE
- PROPERTY LINE
- RIGHT-OF-WAY LINE
- LOT LINE
- EASEMENT LINE
- CENTERLINE
- TRAIL
- WETLANDS
- OPEN SPACE - PASSIVE
- OPEN SPACE - ACTIVE
- TREE SAVE AREA

SITE SIGN KEY

R2-1 SPEED LIMIT 25 · R1-1 STOP · R6-5P · W11-2 W16-7P · R6-4 · R1-2 YIELD · OM4-3

SPEED LIMIT TABLE	
54' LOCAL STREET	25 MPH
74' AVENUE	35 MPH

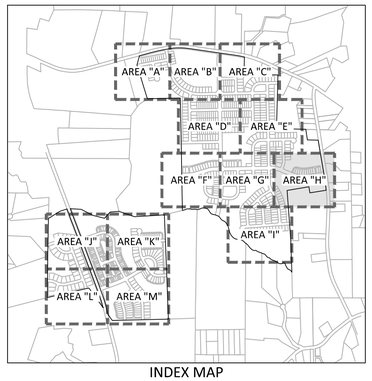

INDEX MAP

GRAPHIC SCALE
0 25 50 100
1 inch = 50 ft.

PRELIMINARY DRAWING - NOT RELEASED FOR CONSTRUCTION

McADAMS
The John R. McAdams Company, Inc.
2905 Meridian Parkway
Durham, NC 27713

phone 919. 361. 5000
fax 919. 361. 2269
license number: C-0293, C-187

www.mcadamsco.com

CLIENT

SUNCREST REAL ESTATE & LAND
2701 EAST CAMELBACK ROAD
#180 BILTMORE PARK
PHOENIX, AZ 85016
PHONE: 602. 698. 8655

SUNCREST Real Estate & Land

BRIO
MASTER PLAN
1700 OLD CREWS ROAD
KNIGHTDALE, NORTH CAROLINA

NORTH CAROLINA PROFESSIONAL SEAL 33828 ENGINEER RYAN C. AKERS
NOT FOR CONSTRUCTION

REVISIONS

NO.	DATE	
1	04. 29. 2022	PER TOWN COMMENTS

PLAN INFORMATION

PROJECT NO.	2020110062
FILENAME	2020110062-S1
CHECKED BY	RCA
DRAWN BY	RLU
SCALE	1"=50'
DATE	03. 28. 2022

SHEET

SITE, SIGNAGE, PAVEMENT MARKING PLAN-AREA "H"

C2.08

M:\Projects\SVC\2020110062\04-Production\Engineering\Master Plan\Current Drawings\2020110062-S1.dwg, 4/29/2022 9:39:33 AM, Melissa Domingues

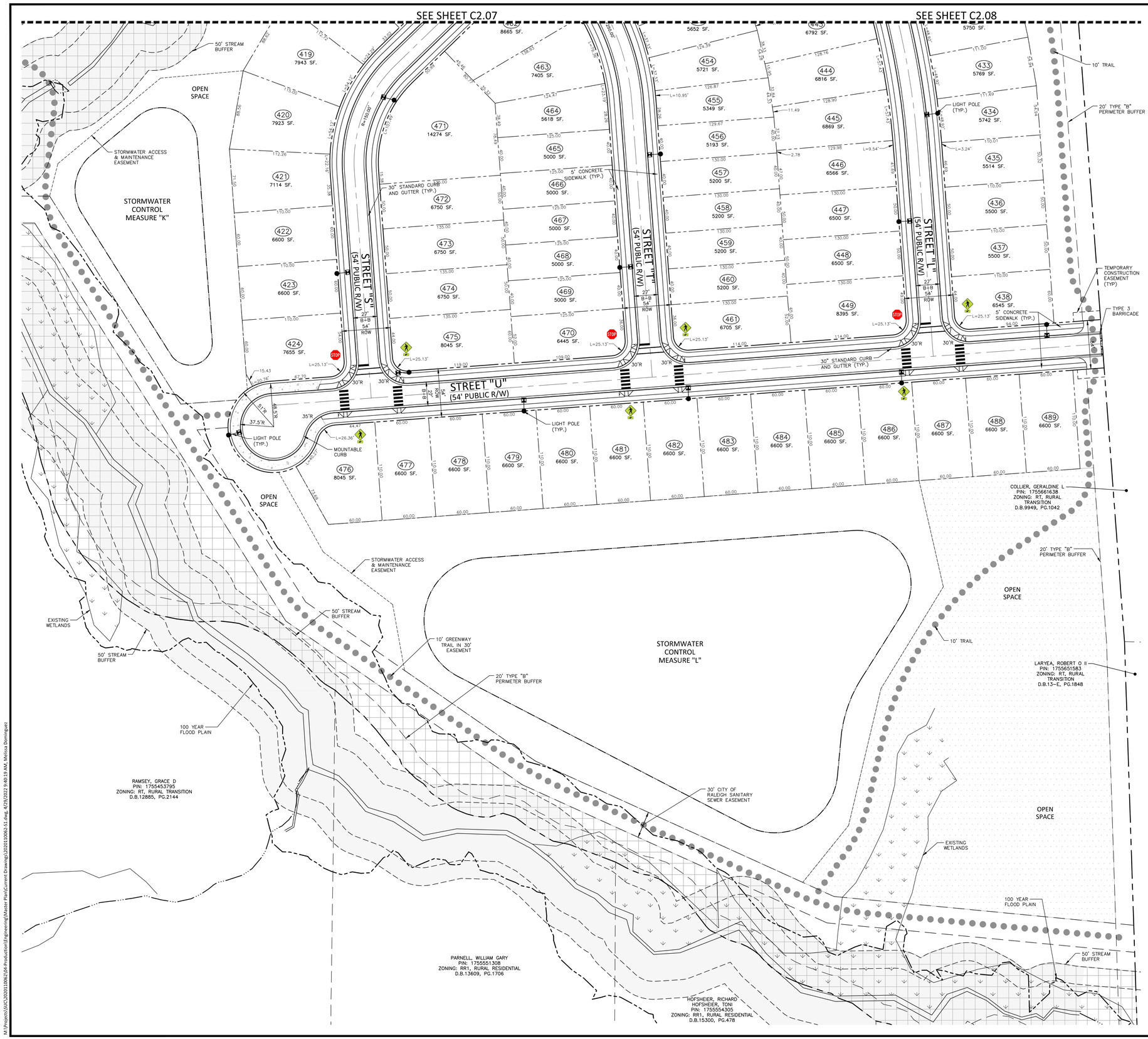

SITE LEGEND

- SIGNAGE
- YARD LIGHTS
- LIGHT POLE
- POWER POLE
- TRAFFIC DIRECTIONAL ARROW
- ACC — ACCESSIBLE PARKING STALL
- VAN — VAN ACCESSIBLE PARKING STALL
- XX — PARKING SPACE COUNT
- TYPE A, TYPE B, TYPE C — ACCESSIBLE RAMPS
- PHASE LINE
- PROPERTY LINE
- RIGHT-OF-WAY LINE
- LOT LINE
- EASEMENT LINE
- CENTERLINE
- TRAIL
- WETLANDS
- OPEN SPACE - PASSIVE
- OPEN SPACE - ACTIVE
- TREE SAVE AREA

SITE SIGN KEY

R2-1 SPEED LIMIT 25 · R1-1 STOP · R6-5P · W11-2 W16-7P · R6-4 · R1-2 YIELD · OM4-3

SPEED LIMIT TABLE	
54' LOCAL STREET	25 MPH
74' AVENUE	35 MPH

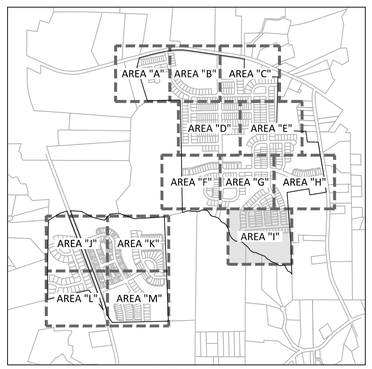

INDEX MAP

GRAPHIC SCALE
0 25 50 100
1 inch = 50 ft.

McADAMS
The John R. McAdams Company, Inc.
2905 Meridian Parkway
Durham, NC 27713

phone 919. 361. 5000
fax 919. 361. 2269
license number: C-0293, C-187

www.mcadamsco.com

CLIENT

SUNCREST REAL ESTATE & LAND
2701 EAST CAMELBACK ROAD
#180 BILTMORE PARK
PHOENIX, AZ 85016
PHONE: 602. 698. 8655

SUNCREST Real Estate & Land

BRIO
MASTER PLAN
1700 OLD CREWS ROAD
KNIGHTDALE, NORTH CAROLINA

NORTH CAROLINA PROFESSIONAL SEAL 33828 ENGINEER RYAN C. AKERS
PRELIMINARY NOT FOR CONSTRUCTION

REVISIONS

NO.	DATE	
1	04. 29. 2022	PER TOWN COMMENTS

PLAN INFORMATION

PROJECT NO.	2020110062
FILENAME	2020110062-S1
CHECKED BY	RCA
DRAWN BY	RLU
SCALE	1"=50'
DATE	03. 28. 2022

SHEET

SITE, SIGNAGE, PAVEMENT MARKING PLAN-AREA "I"

C2.09

PRELIMINARY DRAWING - NOT RELEASED FOR CONSTRUCTION

M:\Projects\SUC\2020110062\04-Production\Engineering\Master Plan\Current Drawings\2020110062-S1.dwg, 4/29/2022 9:40:19 AM, Melissa Dominguez

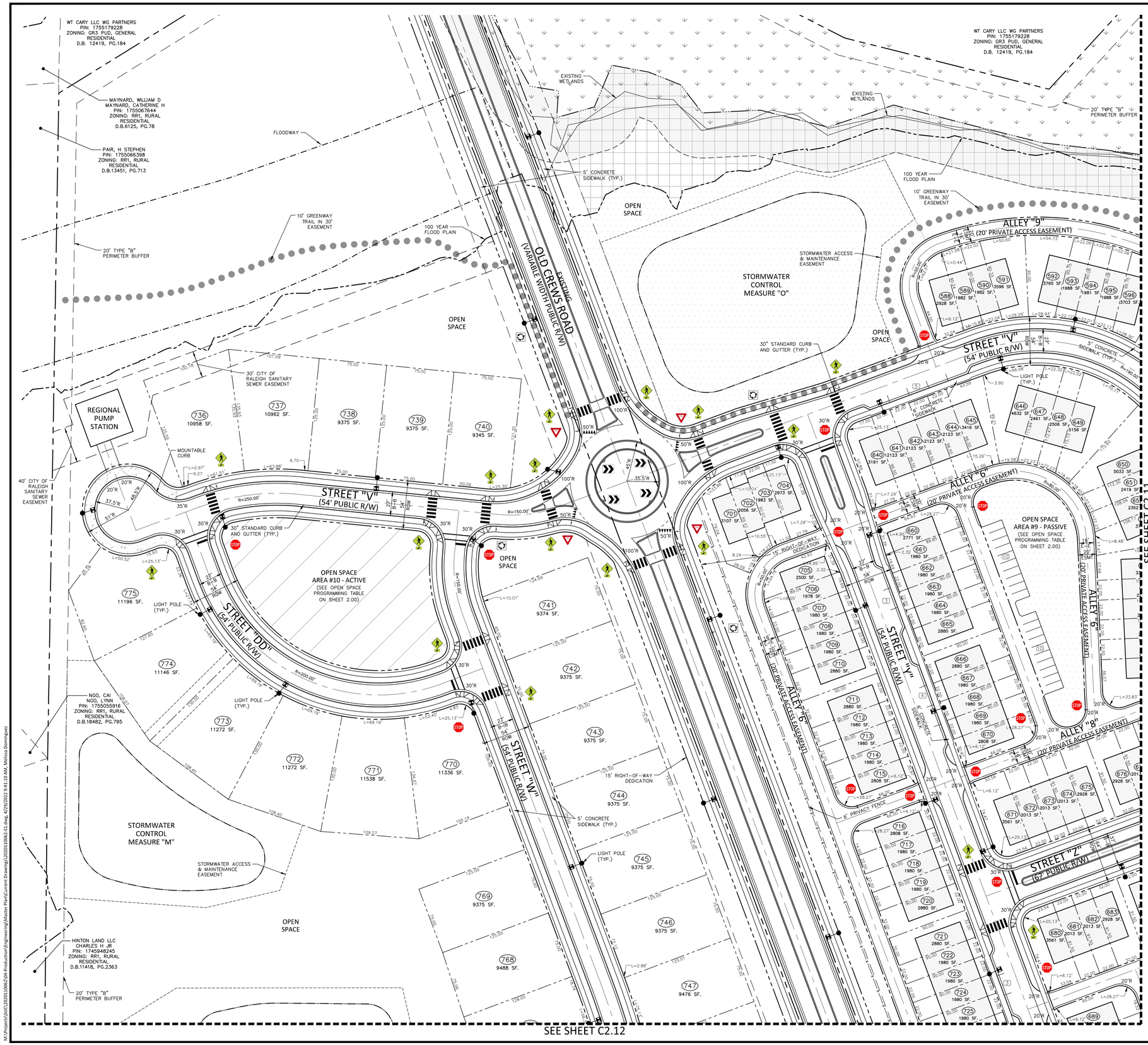

SITE LEGEND

- SIGNAGE
- YARD LIGHTS
- LIGHT POLE
- POWER POLE
- TRAFFIC DIRECTIONAL ARROW
- ACCESSIBLE PARKING STALL (ACC)
- VAN ACCESSIBLE PARKING STALL (VAN)
- PARKING SPACE COUNT (XX)
- ACCESSIBLE RAMPS (TYPE A, TYPE B, TYPE C)
- PHASE LINE
- PROPERTY LINE
- RIGHT-OF-WAY LINE
- LOT LINE
- EASEMENT LINE
- CENTERLINE
- TRAIL
- WETLANDS
- OPEN SPACE - PASSIVE
- OPEN SPACE - ACTIVE
- TREE SAVE AREA

SITE SIGN KEY

R2-1 SPEED LIMIT 25 | R1-1 STOP | R6-5P | W11-2 W16-7P | R6-4 | R1-2 YIELD | OM4-3

SPEED LIMIT TABLE	
54' LOCAL STREET	25 MPH
74' AVENUE	35 MPH

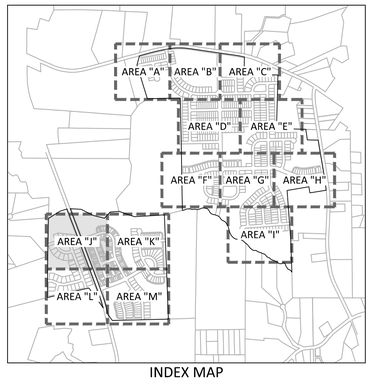

INDEX MAP

GRAPHIC SCALE
0 25 50 100
1 inch = 50 ft.

PRELIMINARY DRAWING - NOT RELEASED FOR CONSTRUCTION

McADAMS
The John R. McAdams Company, Inc.
2905 Meridian Parkway
Durham, NC 27713

phone 919. 361. 5000
fax 919. 361. 2269
license number: C-0293, C-187

www.mcadamsco.com

CLIENT

SUNCREST REAL ESTATE & LAND
2701 EAST CAMELBACK ROAD
#180 BILTMORE PARK
PHOENIX, AZ 85016
PHONE: 602. 698. 8655

SUNCREST Real Estate & Land

BRIO
MASTER PLAN
1700 OLD CREWS ROAD
KNIGHTDALE, NORTH CAROLINA

NORTH CAROLINA PROFESSIONAL SEAL 33828 ENGINEER RYAN C. AKERS
NOT FOR CONSTRUCTION

REVISIONS

NO.	DATE	
1	04. 29. 2022	PER TOWN COMMENTS

PLAN INFORMATION

PROJECT NO.	2020110062
FILENAME	2020110062-S1
CHECKED BY	RCA
DRAWN BY	RLU
SCALE	1"=50'
DATE	03. 28. 2022

SHEET

SITE, SIGNAGE, PAVEMENT MARKING PLAN-AREA "J"

C2.10

M:\Projects\SUC\2020110062\04-Production\Engineering\Master Plan\Current Drawings\2020110062-S1.dwg, 4/29/2022 9:41:10 AM, Melissa Dominguez

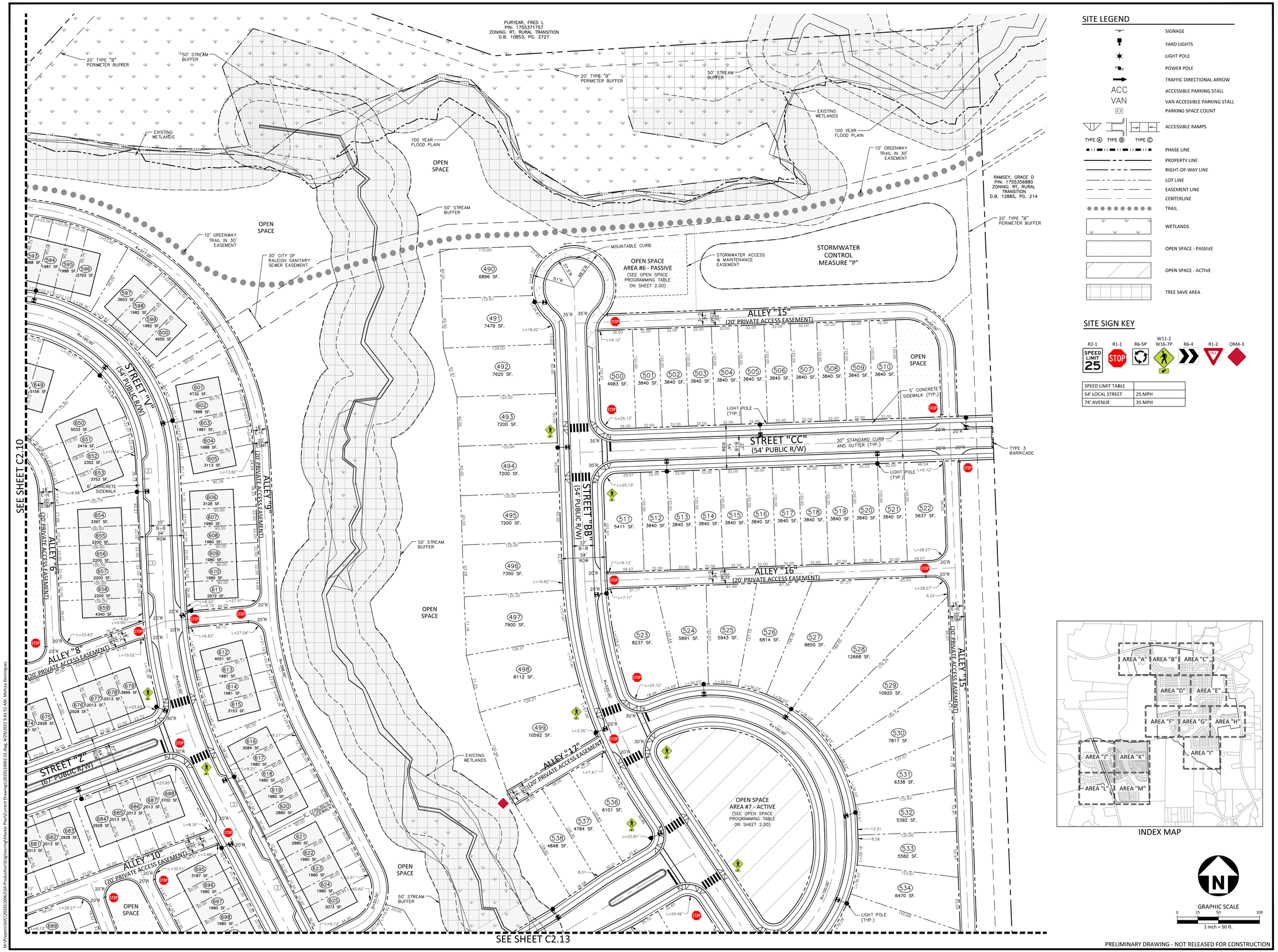

SITE LEGEND

- SIGNAGE
- YARD LIGHTS
- LIGHT POLE
- POWER POLE
- TRAFFIC DIRECTIONAL ARROW
- ACC — ACCESSIBLE PARKING STALL
- VAN — VAN ACCESSIBLE PARKING STALL
- XX — PARKING SPACE COUNT
- TYPE A, TYPE B, TYPE C — ACCESSIBLE RAMPS
- PHASE LINE
- PROPERTY LINE
- RIGHT-OF-WAY LINE
- LOT LINE
- EASEMENT LINE
- CENTERLINE
- TRAIL
- WETLANDS
- OPEN SPACE - PASSIVE
- OPEN SPACE - ACTIVE
- TREE SAVE AREA

SITE SIGN KEY

R2-1 SPEED LIMIT 25 · R1-1 STOP · R6-5P · W11-2 W16-7P · R6-4 · R1-2 YIELD · OM4-3

SPEED LIMIT TABLE	
54' LOCAL STREET	25 MPH
74' AVENUE	35 MPH

INDEX MAP

GRAPHIC SCALE
0 25 50 100
1 inch = 50 ft.

PRELIMINARY DRAWING - NOT RELEASED FOR CONSTRUCTION

McADAMS
The John R. McAdams Company, Inc.
2905 Meridian Parkway
Durham, NC 27713

phone 919. 361. 5000
fax 919. 361. 2269
license number: C-0293, C-187

www.mcadamsco.com

CLIENT

SUNCREST REAL ESTATE & LAND
2701 EAST CAMELBACK ROAD
#180 BILTMORE PARK
PHOENIX, AZ 85016
PHONE: 602. 698. 8655

SUNCREST Real Estate & Land

BRIO
MASTER PLAN
1700 OLD CREWS ROAD
KNIGHTDALE, NORTH CAROLINA

NORTH CAROLINA PROFESSIONAL ENGINEER SEAL 33828 ADAM C. AKERS
NOT FOR CONSTRUCTION

REVISIONS

NO.	DATE	
1	04. 29. 2022	PER TOWN COMMENTS

PLAN INFORMATION

PROJECT NO.	2020110062
FILENAME	2020110062-S1
CHECKED BY	RCA
DRAWN BY	RLU
SCALE	1"=50'
DATE	03. 28. 2022

SHEET

SITE, SIGNAGE, PAVEMENT MARKING PLAN-AREA "K"

C2.11

M:\Projects\SUC\2020110062\04-Production\Engineering\Master Plan\Current Drawings\2020110062-S1.dwg, 4/29/2022 9:41:51 AM, Melissa Dominguez

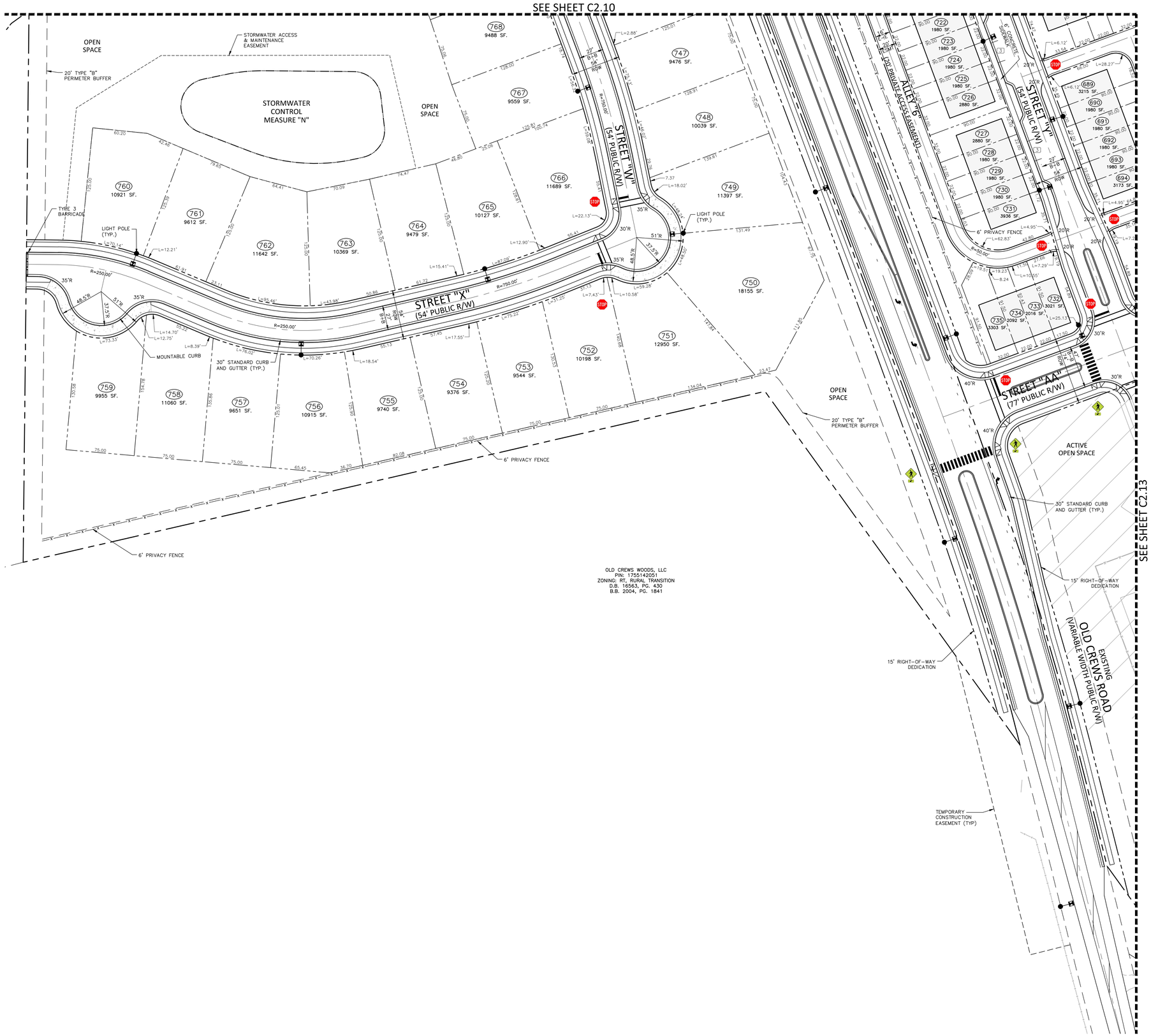

SITE LEGEND

- SIGNAGE
- YARD LIGHTS
- LIGHT POLE
- POWER POLE
- TRAFFIC DIRECTIONAL ARROW
- ACC — ACCESSIBLE PARKING STALL
- VAN — VAN ACCESSIBLE PARKING STALL
- XX — PARKING SPACE COUNT
- TYPE A, TYPE B, TYPE C — ACCESSIBLE RAMPS
- PHASE LINE
- PROPERTY LINE
- RIGHT-OF-WAY LINE
- LOT LINE
- EASEMENT LINE
- CENTERLINE
- TRAIL
- WETLANDS
- OPEN SPACE - PASSIVE
- OPEN SPACE - ACTIVE
- TREE SAVE AREA

SITE SIGN KEY

R2-1 SPEED LIMIT 25 · R1-1 STOP · R6-5P · W11-2 W16-7P · R6-4 · R1-2 YIELD · OM4-3

SPEED LIMIT TABLE	
54' LOCAL STREET	25 MPH
74' AVENUE	35 MPH

INDEX MAP

GRAPHIC SCALE
0 25 50 100
1 inch = 50 ft.

McADAMS
The John R. McAdams Company, Inc.
2905 Meridian Parkway
Durham, NC 27713

phone 919. 361. 5000
fax 919. 361. 2269
license number: C-0293, C-187

www.mcadamsco.com

CLIENT

SUNCREST REAL ESTATE & LAND
2701 EAST CAMELBACK ROAD
#180 BILTMORE PARK
PHOENIX, AZ 85016
PHONE: 602. 698. 8655

SUNCREST Real Estate & Land

BRIO
MASTER PLAN
1700 OLD CREWS ROAD
KNIGHTDALE, NORTH CAROLINA

NORTH CAROLINA PROFESSIONAL SEAL 13828 ENGINEER RYAN C. AKERS
NOT FOR CONSTRUCTION

REVISIONS

NO.	DATE	
1	04. 29. 2022	PER TOWN COMMENTS

PLAN INFORMATION

PROJECT NO.	2020110062
FILENAME	2020110062-S1
CHECKED BY	RCA
DRAWN BY	RLU
SCALE	1"=50'
DATE	03. 28. 2022

SHEET

SITE, SIGNAGE, PAVEMENT MARKING PLAN-AREA "L"

C2.12

PRELIMINARY DRAWING - NOT RELEASED FOR CONSTRUCTION

M:\Projects\SH\C\2020110062\04-Production\Engineering\Master Plan\Current Drawings\2020110062-S1.dwg, 4/29/2022 9:42:31 AM, Melissa Dominguez

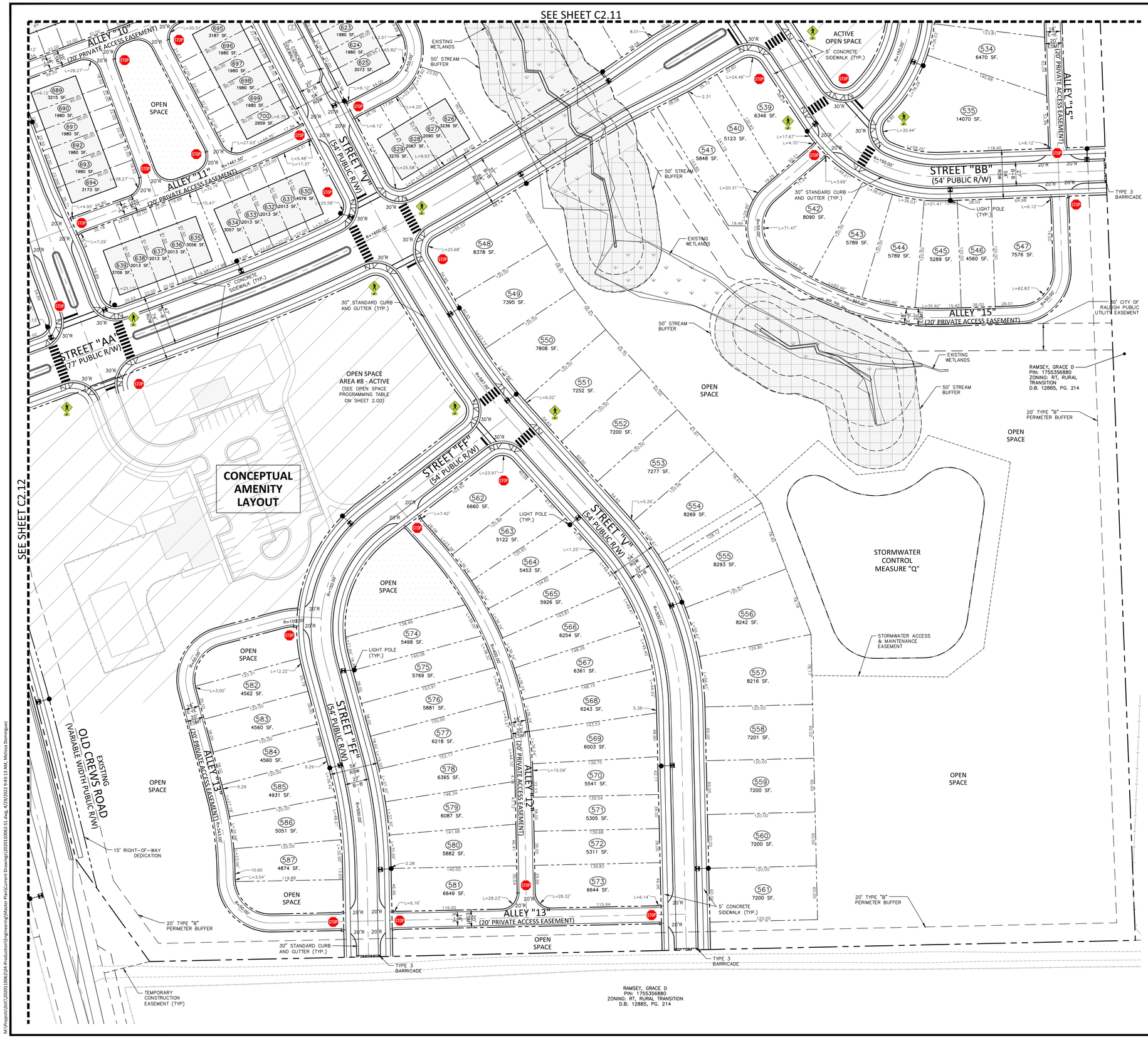

SITE LEGEND

- SIGNAGE
- YARD LIGHTS
- LIGHT POLE
- POWER POLE
- TRAFFIC DIRECTIONAL ARROW
- ACC / VAN — ACCESSIBLE PARKING STALL
- VAN ACCESSIBLE PARKING STALL
- XX — PARKING SPACE COUNT
- TYPE A, TYPE B, TYPE C — ACCESSIBLE RAMPS
- PHASE LINE
- PROPERTY LINE
- RIGHT-OF-WAY LINE
- LOT LINE
- EASEMENT LINE
- CENTERLINE
- TRAIL
- WETLANDS
- OPEN SPACE - PASSIVE
- OPEN SPACE - ACTIVE
- TREE SAVE AREA

SITE SIGN KEY

R2-1 SPEED LIMIT 25 · R1-1 STOP · R6-5P · W11-2 W16-7P · R6-4 · R1-2 · OM4-3

SPEED LIMIT TABLE	
54' LOCAL STREET	25 MPH
74' AVENUE	35 MPH

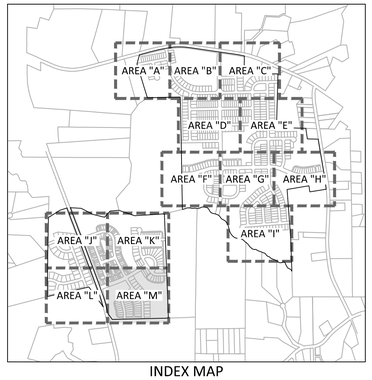

INDEX MAP

GRAPHIC SCALE
0 25 50 100
1 inch = 50 ft.

McADAMS
The John R. McAdams Company, Inc.
2905 Meridian Parkway
Durham, NC 27713

phone 919. 361. 5000
fax 919. 361. 2269
license number: C-0293, C-187

www.mcadamsco.com

CLIENT

SUNCREST REAL ESTATE & LAND
2701 EAST CAMELBACK ROAD
#180 BILTMORE PARK
PHOENIX, AZ 85016
PHONE: 602. 698. 8655

SUNCREST Real Estate & Land

BRIO
MASTER PLAN
1700 OLD CREWS ROAD
KNIGHTDALE, NORTH CAROLINA

NORTH CAROLINA PROFESSIONAL SEAL 33828 ENGINEER RYAN C. AKERS
NOT FOR CONSTRUCTION

REVISIONS

NO.	DATE	
1	04. 29. 2022	PER TOWN COMMENTS

PLAN INFORMATION

PROJECT NO.	2020110062
FILENAME	2020110062-S1
CHECKED BY	RCA
DRAWN BY	RLU
SCALE	1"=50'
DATE	03. 28. 2022

SHEET

SITE, SIGNAGE, PAVEMENT MARKING PLAN-AREA "M"

C2.13

PRELIMINARY DRAWING - NOT RELEASED FOR CONSTRUCTION

M:\Projects\SU\C\2020110062\04-Production\Engineering\Master Plan\Current Drawings\2020110062-S1.dwg, 4/29/2022 9:43:13 AM, Melissa Dominguez

UTILITY LEGEND

- FIRE HYDRANT ASSEMBLY
- FIRE DEPARTMENT CONNECTION (FDC)
- WATER METER
- WATER VALVE
- POST INDICATOR VALVE
- VALVE IN MANHOLE
- METER & VAULT
- BACKFLOW PREVENTER
- REDUCER
- PLUG
- BLOW-OFF ASSEMBLY
- SANITARY SEWER MANHOLE
- SEWER CLEAN-OUT
- GREASE TRAP
- SEWER FLOW DIRECTION ARROW
- YARD LIGHTS
- LIGHT POLE
- POWER POLE
- LINE BREAK SYMBOL
- WATERLINE
- WATER SERVICE LINE
- UTILITY SLEEVE
- SANITARY SEWER
- SEWER SERVICE LINE
- SEWER FORCE MAIN
- GAS LINE
- OVERHEAD UTILITY
- UNDERGROUND ELECTRIC
- TELEPHONE
- EASEMENT LINE
- TRAIL
- WETLANDS
- TREE SAVE AREA

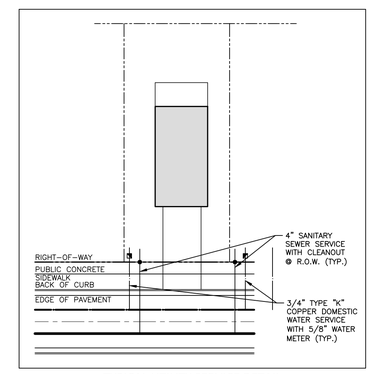

TYPICAL UTILITY SERVICE DETAIL
SCALE: NTS

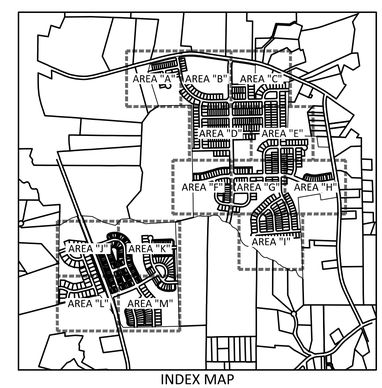

INDEX MAP

GRAPHIC SCALE
0 150 300 600
1 inch = 300 ft.

PRELIMINARY DRAWING - NOT RELEASED FOR CONSTRUCTION

McADAMS
The John R. McAdams Company, Inc.
2905 Meridian Parkway
Durham, NC 27713

phone 919. 361. 5000
fax 919. 361. 2269
license number: C-0293, C-187

www.mcadamsco.com

CLIENT

SUNCREST REAL ESTATE & LAND
2701 EAST CAMELBACK ROAD
#180 BILTMORE PARK
PHOENIX, AZ 85016
PHONE: 602. 698. 8655

SUNCREST Real Estate & Land

BRIO
MASTER PLAN
1700 OLD CREWS ROAD
KNIGHTDALE, NORTH CAROLINA

NORTH CAROLINA PROFESSIONAL SEAL 33628 ENGINEER RYAN C. AKERS
NOT FOR CONSTRUCTION

REVISIONS

NO.	DATE	
1	04. 29. 2022	PER TOWN COMMENTS

PLAN INFORMATION

PROJECT NO.	2020110062
FILENAME	2020110062-OAU1
CHECKED BY	RCA
DRAWN BY	RLU
SCALE	1"=300'
DATE	03. 28. 2022

SHEET

OVERALL UTILITY PLAN

C4.00

\\A:\Projects\SU\C\2020110062\04-Production\Engineering\Master Plan\Current Drawing\2020110062-OAU1.dwg, 4/29/2022 9:48:06 AM, Melissa Dominguez

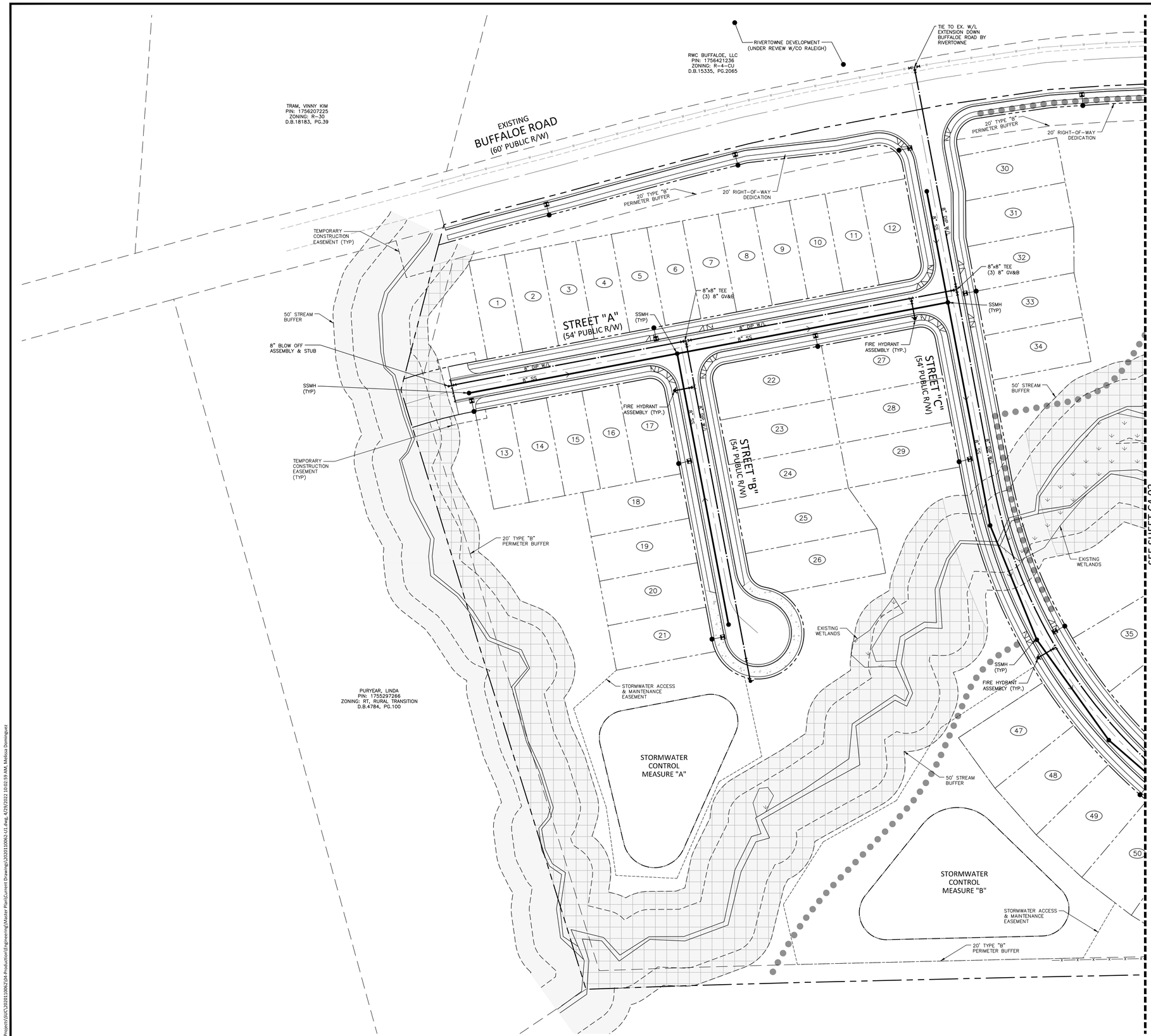

UTILITY LEGEND

- FIRE HYDRANT ASSEMBLY
- FIRE DEPARTMENT CONNECTION (FDC)
- WATER METER
- WATER VALVE
- POST INDICATOR VALVE
- VALVE IN MANHOLE
- METER & VAULT
- BACKFLOW PREVENTER
- REDUCER
- PLUG
- BLOW-OFF ASSEMBLY
- SANITARY SEWER MANHOLE
- SEWER CLEAN-OUT
- GREASE TRAP
- SEWER FLOW DIRECTION ARROW
- YARD LIGHTS
- LIGHT POLE
- POWER POLE
- LINE BREAK SYMBOL
- WATERLINE
- WATER SERVICE LINE
- UTILITY SLEEVE
- SANITARY SEWER
- SEWER SERVICE LINE
- SEWER FORCE MAIN
- GAS LINE
- OVERHEAD UTILITY
- UNDERGROUND ELECTRIC
- TELEPHONE
- EASEMENT LINE
- TRAIL
- WETLANDS
- TREE SAVE AREA

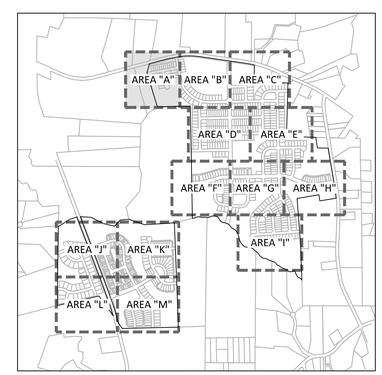

INDEX MAP

GRAPHIC SCALE
0 25 50 100
1 inch = 50 ft.

McADAMS
The John R. McAdams Company, Inc.
2905 Meridian Parkway
Durham, NC 27713

phone 919. 361. 5000
fax 919. 361. 2269
license number: C-0293, C-187

www.mcadamsco.com

CLIENT

SUNCREST REAL ESTATE & LAND
2701 EAST CAMELBACK ROAD
#180 BILTMORE PARK
PHOENIX, AZ 85016
PHONE: 602. 698. 8655

SUNCREST Real Estate & Land

BRIO
MASTER PLAN
1700 OLD CREWS ROAD
KNIGHTDALE, NORTH CAROLINA

NORTH CAROLINA PROFESSIONAL SEAL 33828 ENGINEER BRYAN C. AKERS
PRELIMINARY NOT FOR CONSTRUCTION

REVISIONS

NO.	DATE	
1	04. 29. 2022	PER TOWN COMMENTS

PLAN INFORMATION

PROJECT NO.	2020110062
FILENAME	2020110062-U1
CHECKED BY	RCA
DRAWN BY	RLU
SCALE	1"=50'
DATE	03. 28. 2022

SHEET

UTILITY PLAN AREA "A"

C4.01

PRELIMINARY DRAWING - NOT RELEASED FOR CONSTRUCTION

M:\Projects\SVC\2020110062\04-Production\Engineering\Master Plan\Current Drawings\2020110062-U1.dwg, 4/29/2022 10:02:59 AM, Melissa Dominguez

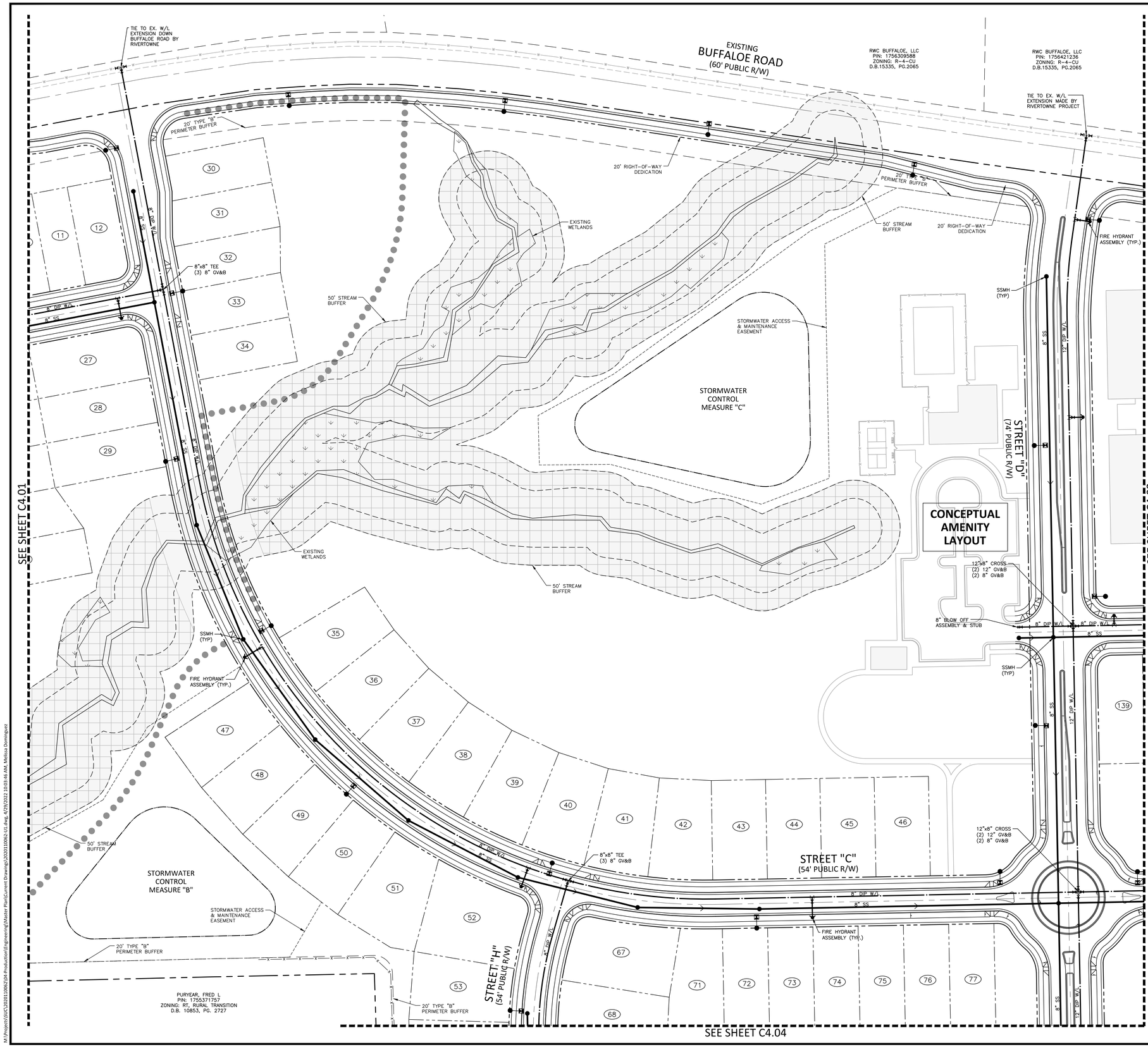

UTILITY LEGEND

- FIRE HYDRANT ASSEMBLY
- FIRE DEPARTMENT CONNECTION (FDC)
- WATER METER
- WATER VALVE
- POST INDICATOR VALVE
- VALVE IN MANHOLE
- METER & VAULT
- BACKFLOW PREVENTER
- REDUCER
- PLUG
- BLOW-OFF ASSEMBLY
- SANITARY SEWER MANHOLE
- SEWER CLEAN-OUT
- GREASE TRAP
- SEWER FLOW DIRECTION ARROW
- YARD LIGHTS
- LIGHT POLE
- POWER POLE
- LINE BREAK SYMBOL
- WATERLINE
- WATER SERVICE LINE
- UTILITY SLEEVE
- SANITARY SEWER
- SEWER SERVICE LINE
- SEWER FORCE MAIN
- GAS LINE
- OVERHEAD UTILITY
- UNDERGROUND ELECTRIC
- TELEPHONE
- EASEMENT LINE
- TRAIL
- WETLANDS
- TREE SAVE AREA

McADAMS

The John R. McAdams Company, Inc.
2905 Meridian Parkway
Durham, NC 27713

phone 919. 361. 5000
fax 919. 361. 2269
license number: C-0293, C-187

www.mcadamsco.com

CLIENT

SUNCREST REAL ESTATE & LAND
2701 EAST CAMELBACK ROAD
#180 BILTMORE PARK
PHOENIX, AZ 85016
PHONE: 602. 698. 8655

SUNCREST Real Estate & Land

BRIO
MASTER PLAN
1700 OLD CREWS ROAD
KNIGHTDALE, NORTH CAROLINA

NORTH CAROLINA PROFESSIONAL SEAL 33828 ENGINEER ALAN C. AKERS
NOT FOR CONSTRUCTION

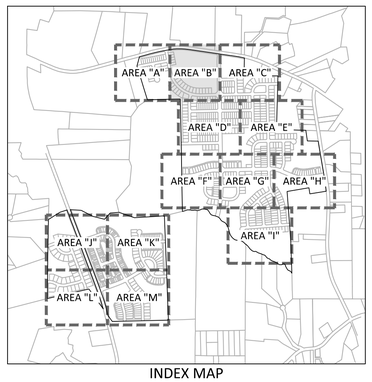

INDEX MAP

GRAPHIC SCALE
0 25 50 100
1 inch = 50 ft.

REVISIONS

NO.	DATE	
1	04. 29. 2022	PER TOWN COMMENTS

PLAN INFORMATION

PROJECT NO.	2020110062
FILENAME	2020110062-U1
CHECKED BY	RCA
DRAWN BY	RLU
SCALE	1"=50'
DATE	03. 28. 2022

SHEET

UTILITY PLAN AREA "B"

C4.02

PRELIMINARY DRAWING - NOT RELEASED FOR CONSTRUCTION

M:\Projects\SU\2020110062\04-Production\Engineering\Master Plan\Current Drawing\2020110062-U1.dwg, 4/29/2022 10:03:46 AM, Melissa Dominguez

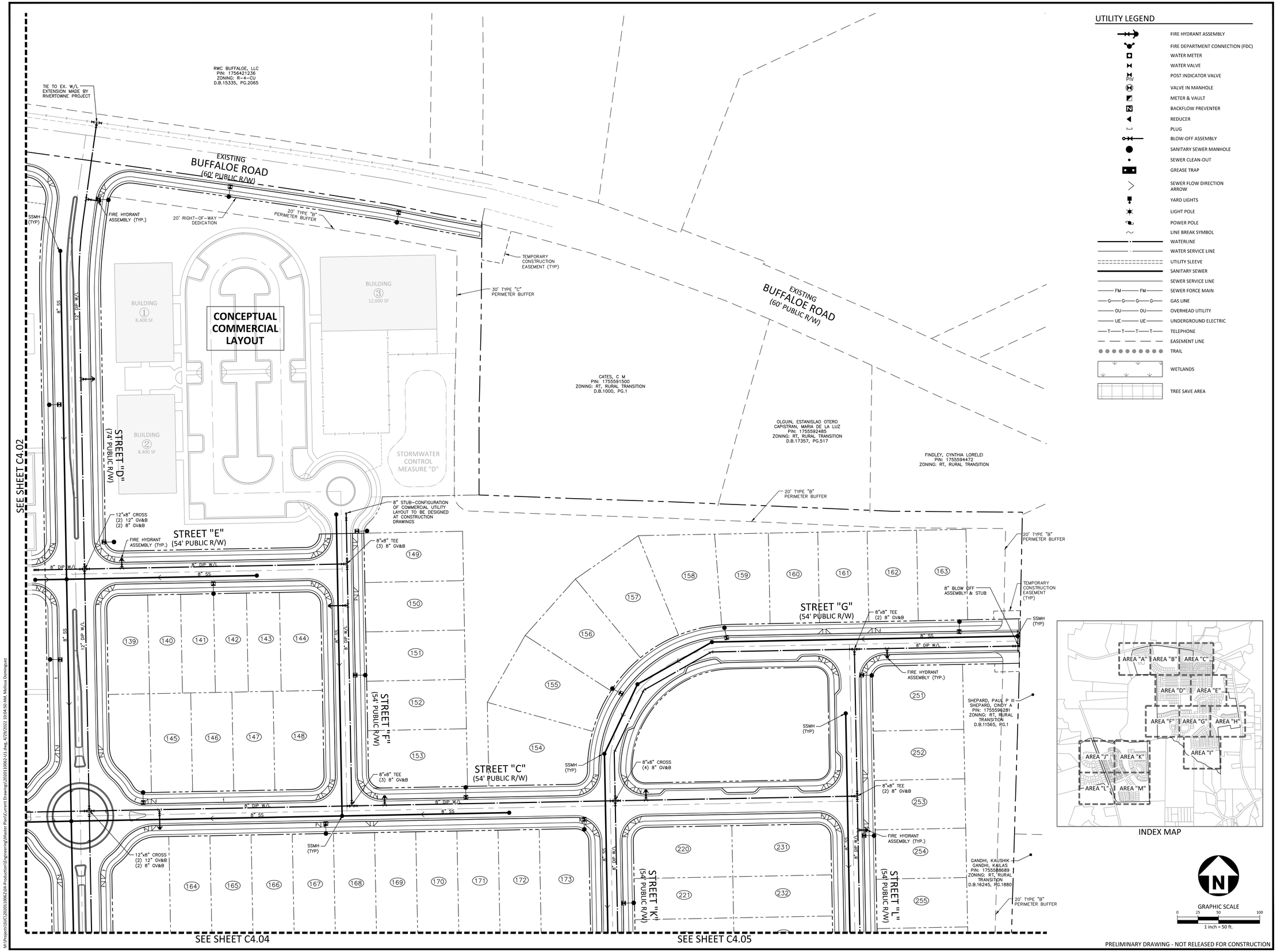

UTILITY LEGEND

- FIRE HYDRANT ASSEMBLY
- FIRE DEPARTMENT CONNECTION (FDC)
- WATER METER
- WATER VALVE
- POST INDICATOR VALVE
- VALVE IN MANHOLE
- METER & VAULT
- BACKFLOW PREVENTER
- REDUCER
- PLUG
- BLOW-OFF ASSEMBLY
- SANITARY SEWER MANHOLE
- SEWER CLEAN-OUT
- GREASE TRAP
- SEWER FLOW DIRECTION ARROW
- YARD LIGHTS
- LIGHT POLE
- POWER POLE
- LINE BREAK SYMBOL
- WATERLINE
- WATER SERVICE LINE
- UTILITY SLEEVE
- SANITARY SEWER
- SEWER SERVICE LINE
- SEWER FORCE MAIN
- GAS LINE
- OVERHEAD UTILITY
- UNDERGROUND ELECTRIC
- TELEPHONE
- EASEMENT LINE
- TRAIL
- WETLANDS
- TREE SAVE AREA

McADAMS

The John R. McAdams Company, Inc.
2905 Meridian Parkway
Durham, NC 27713

phone 919. 361. 5000
fax 919. 361. 2269
license number: C-0293, C-187

www.mcadamsco.com

CLIENT

SUNCREST REAL ESTATE & LAND
2701 EAST CAMELBACK ROAD
#180 BILTMORE PARK
PHOENIX, AZ 85016
PHONE: 602. 698. 8655

SUNCREST Real Estate & Land

BRIO
MASTER PLAN
1700 OLD CREWS ROAD
KNIGHTDALE, NORTH CAROLINA

NORTH CAROLINA PROFESSIONAL SEAL 33828 ENGINEER RYAN C. AKERS
NOT FOR CONSTRUCTION

INDEX MAP

GRAPHIC SCALE
0 25 50 100
1 inch = 50 ft.

REVISIONS

NO.	DATE	
1	04. 29. 2022	PER TOWN COMMENTS

PLAN INFORMATION

PROJECT NO.	2020110062
FILENAME	2020110062-U1
CHECKED BY	RCA
DRAWN BY	RLU
SCALE	1"=50'
DATE	03. 28. 2022

SHEET

UTILITY PLAN
AREA "C"

C4.03

PRELIMINARY DRAWING - NOT RELEASED FOR CONSTRUCTION

M:\Projects\SUC\2020110062\04-Production\Engineering\Master Plan\Current Drawings\2020110062-U1.dwg, 4/29/2022 10:04:50 AM, Melissa Dominguez

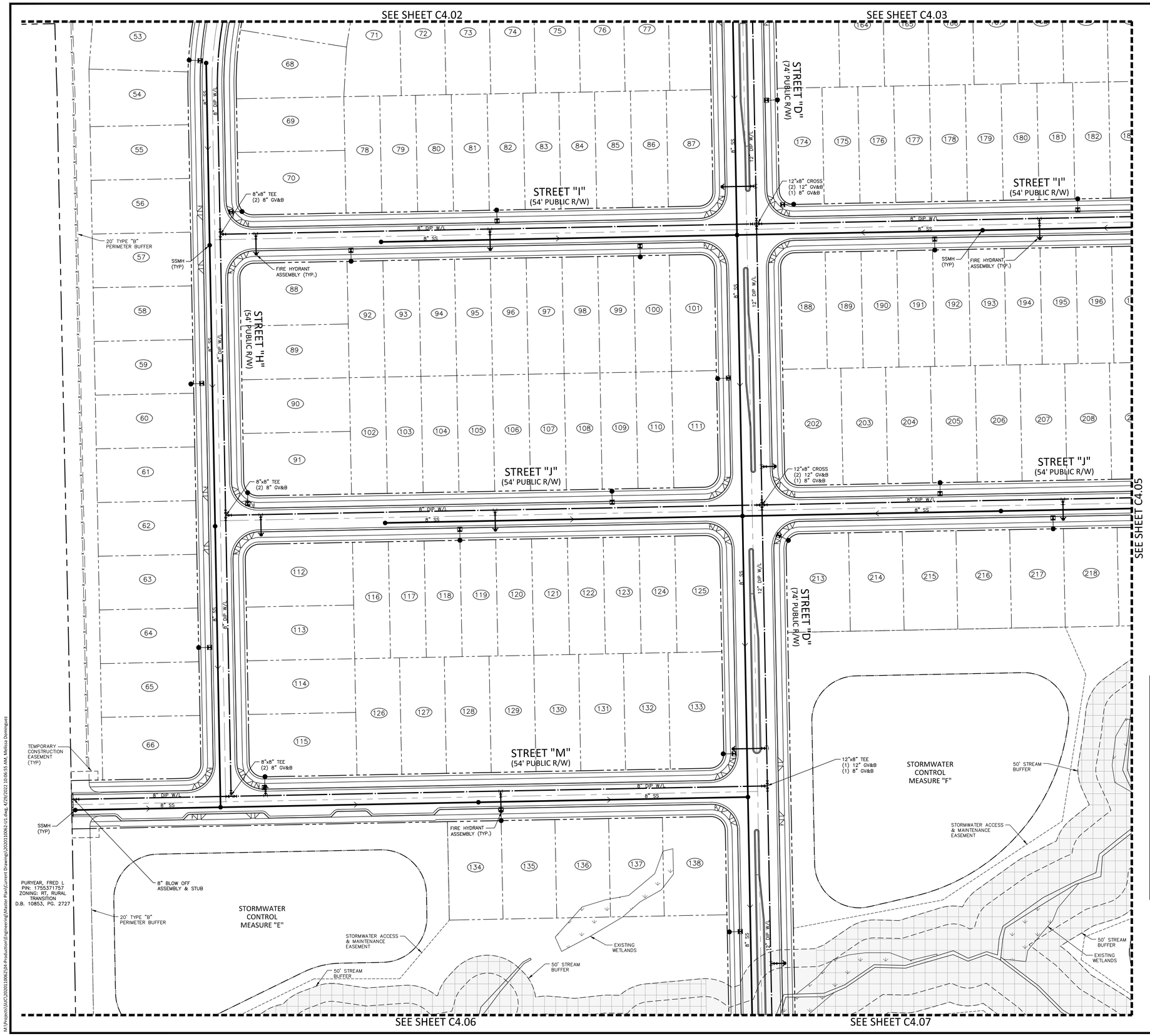

UTILITY LEGEND

- FIRE HYDRANT ASSEMBLY
- FIRE DEPARTMENT CONNECTION (FDC)
- WATER METER
- WATER VALVE
- PIV — POST INDICATOR VALVE
- VALVE IN MANHOLE
- METER & VAULT
- BACKFLOW PREVENTER
- REDUCER
- PLUG
- BLOW-OFF ASSEMBLY
- SANITARY SEWER MANHOLE
- SEWER CLEAN-OUT
- GREASE TRAP
- SEWER FLOW DIRECTION ARROW
- YARD LIGHTS
- LIGHT POLE
- POWER POLE
- LINE BREAK SYMBOL
- WATERLINE
- WATER SERVICE LINE
- UTILITY SLEEVE
- SANITARY SEWER
- SEWER SERVICE LINE
- FM — SEWER FORCE MAIN
- G — GAS LINE
- OU — OVERHEAD UTILITY
- UE — UNDERGROUND ELECTRIC
- T — TELEPHONE
- EASEMENT LINE
- TRAIL
- WETLANDS
- TREE SAVE AREA

McADAMS

The John R. McAdams Company, Inc.
2905 Meridian Parkway
Durham, NC 27713

phone 919. 361. 5000
fax 919. 361. 2269
license number: C-0293, C-187

www.mcadamsco.com

CLIENT

SUNCREST REAL ESTATE & LAND
2701 EAST CAMELBACK ROAD
#180 BILTMORE PARK
PHOENIX, AZ 85016
PHONE: 602. 698. 8655

SUNCREST Real Estate & Land

BRIO
MASTER PLAN
1700 OLD CREWS ROAD
KNIGHTDALE, NORTH CAROLINA

NORTH CAROLINA PROFESSIONAL SEAL 33828 ENGINEER RYAN C. AKERS
PRELIMINARY NOT FOR CONSTRUCTION

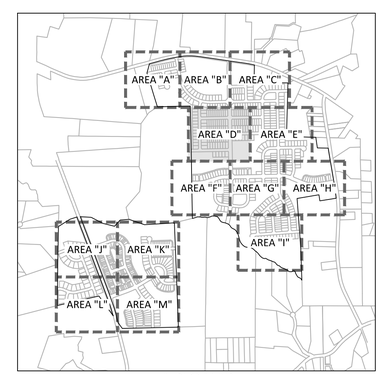

INDEX MAP

GRAPHIC SCALE
0 25 50 100
1 inch = 50 ft.

REVISIONS

NO.	DATE	
1	04. 29. 2022	PER TOWN COMMENTS

PLAN INFORMATION

PROJECT NO.	2020110062
FILENAME	2020110062-U1
CHECKED BY	RCA
DRAWN BY	RLU
SCALE	1"=50'
DATE	03. 28. 2022

SHEET

UTILITY PLAN AREA "D"

C4.04

PRELIMINARY DRAWING - NOT RELEASED FOR CONSTRUCTION

M:\Projects\SJC\2020110062\04-Production\Engineering\Master Plan\Current Drawings\2020110062-U1.dwg, 4/29/2022 10:06:55 AM, Melissa Dominguez

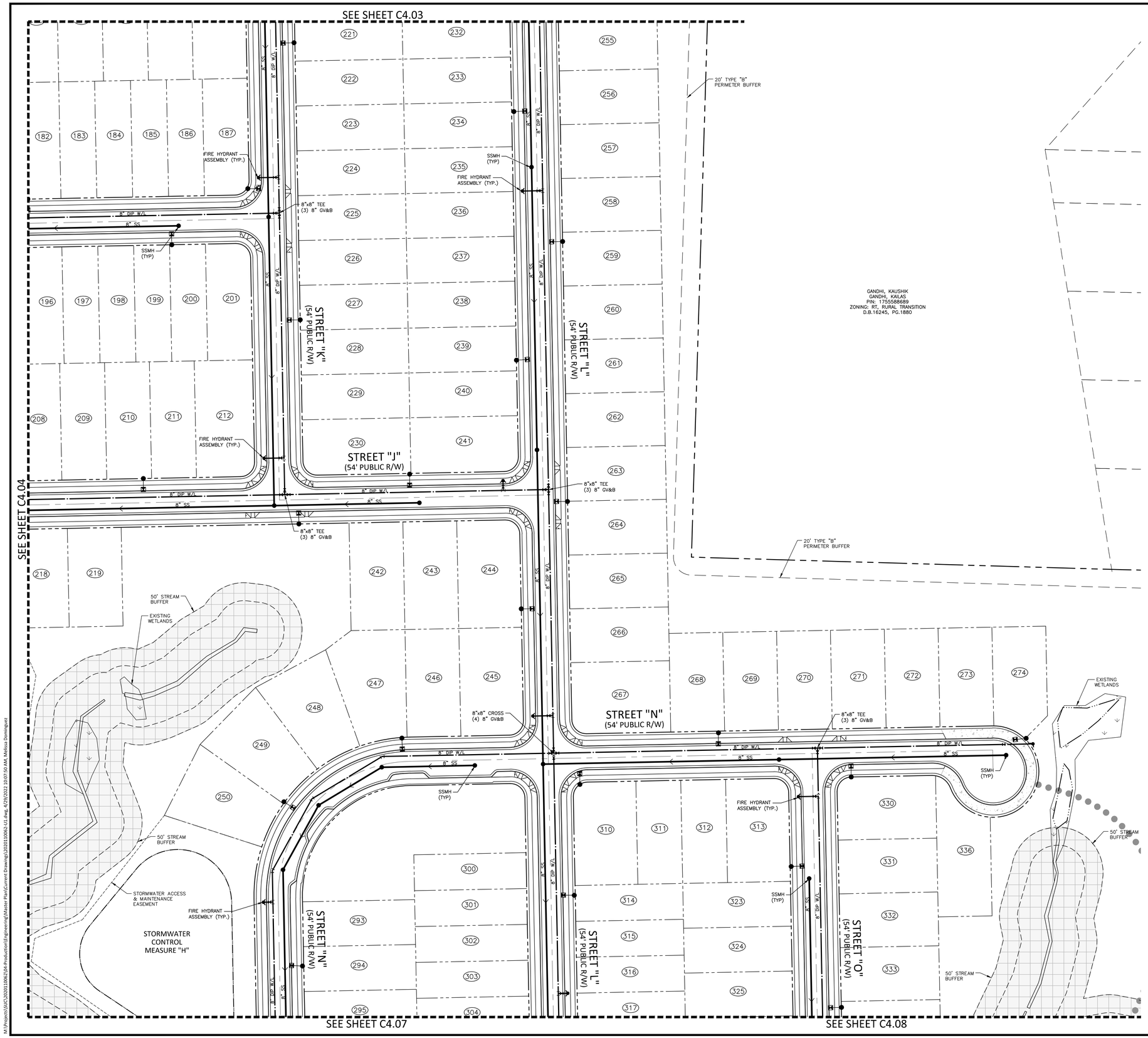

UTILITY LEGEND

- FIRE HYDRANT ASSEMBLY
- FIRE DEPARTMENT CONNECTION (FDC)
- WATER METER
- WATER VALVE
- PIV — POST INDICATOR VALVE
- VALVE IN MANHOLE
- METER & VAULT
- BACKFLOW PREVENTER
- REDUCER
- PLUG
- BLOW-OFF ASSEMBLY
- SANITARY SEWER MANHOLE
- SEWER CLEAN-OUT
- GREASE TRAP
- SEWER FLOW DIRECTION ARROW
- YARD LIGHTS
- LIGHT POLE
- POWER POLE
- LINE BREAK SYMBOL
- WATERLINE
- WATER SERVICE LINE
- UTILITY SLEEVE
- SANITARY SEWER
- SEWER SERVICE LINE
- FM — SEWER FORCE MAIN
- G — GAS LINE
- OU — OVERHEAD UTILITY
- UE — UNDERGROUND ELECTRIC
- T — TELEPHONE
- EASEMENT LINE
- TRAIL
- WETLANDS
- TREE SAVE AREA

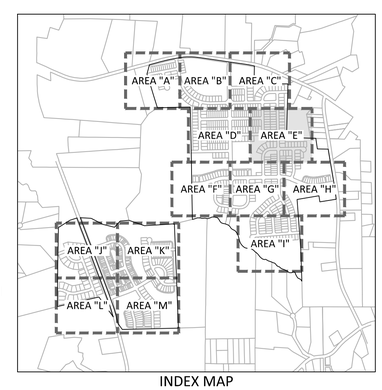

INDEX MAP

GRAPHIC SCALE
0 25 50 100
1 inch = 50 ft.

McADAMS
The John R. McAdams Company, Inc.
2905 Meridian Parkway
Durham, NC 27713

phone 919. 361. 5000
fax 919. 361. 2269
license number: C-0293, C-187

www.mcadamsco.com

CLIENT

SUNCREST REAL ESTATE & LAND
2701 EAST CAMELBACK ROAD
#180 BILTMORE PARK
PHOENIX, AZ 85016
PHONE: 602. 698. 8655

SUNCREST Real Estate & Land

BRIO
MASTER PLAN
1700 OLD CREWS ROAD
KNIGHTDALE, NORTH CAROLINA

NORTH CAROLINA PROFESSIONAL SEAL 33828 ENGINEER RYAN C. AKERS
NOT FOR CONSTRUCTION

REVISIONS

NO.	DATE	
1	04. 29. 2022	PER TOWN COMMENTS

PLAN INFORMATION

PROJECT NO.	2020110062
FILENAME	2020110062-U1
CHECKED BY	RCA
DRAWN BY	RLU
SCALE	1"=50'
DATE	03. 28. 2022

SHEET

UTILITY PLAN AREA "E"

C4.05

PRELIMINARY DRAWING - NOT RELEASED FOR CONSTRUCTION

M:\Projects\SUC\2020110062\04-Production\Engineering\Master Plan\Current Drawings\2020110062-U1.dwg, 4/29/2022 10:07:50 AM, Melissa Dominguez

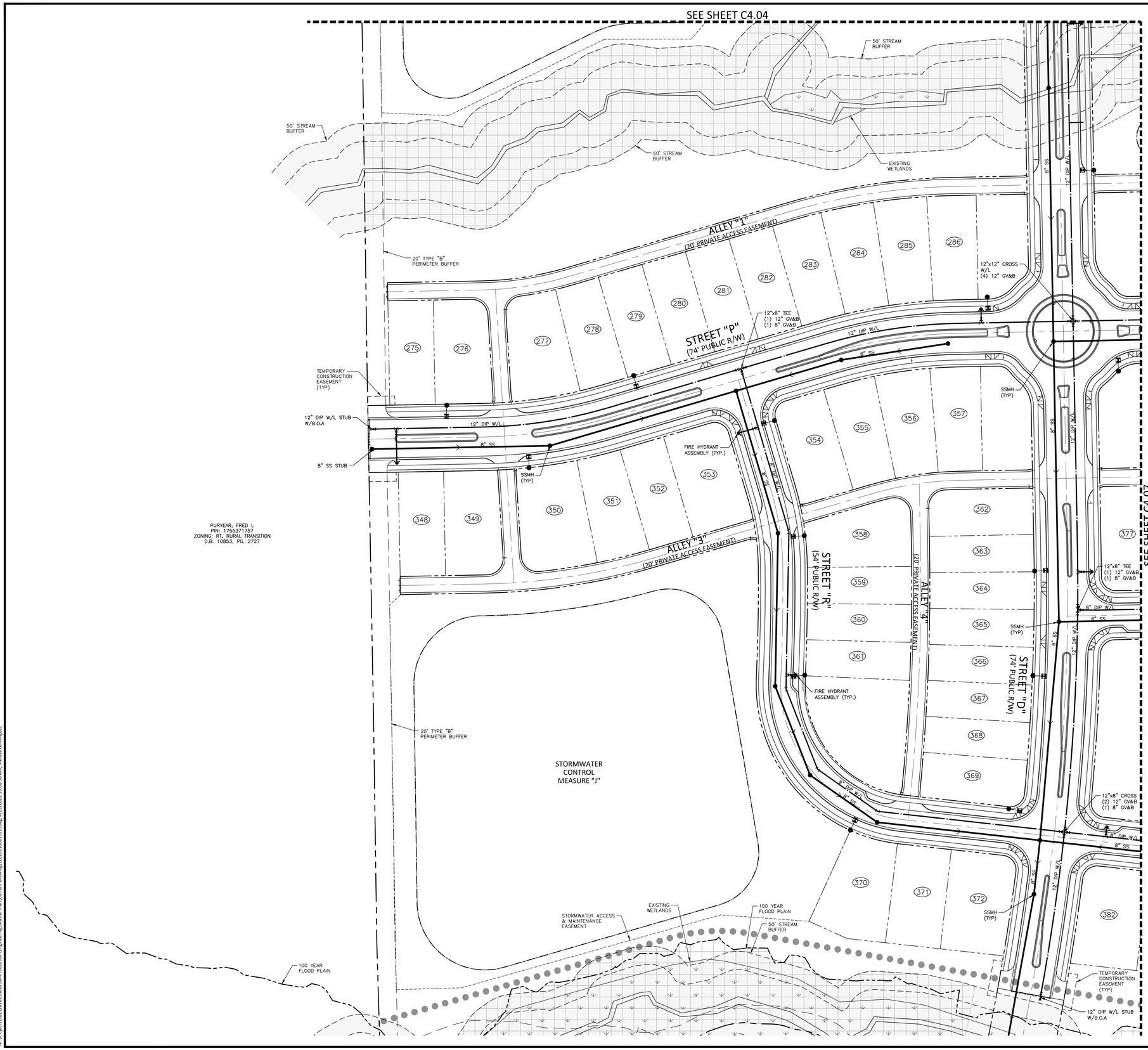

UTILITY LEGEND

- FIRE HYDRANT ASSEMBLY
- FIRE DEPARTMENT CONNECTION (FDC)
- WATER METER
- WATER VALVE
- PIV — POST INDICATOR VALVE
- VALVE IN MANHOLE
- METER & VAULT
- BACKFLOW PREVENTER
- REDUCER
- PLUG
- BLOW-OFF ASSEMBLY
- SANITARY SEWER MANHOLE
- SEWER CLEAN-OUT
- GREASE TRAP
- SEWER FLOW DIRECTION ARROW
- YARD LIGHTS
- LIGHT POLE
- POWER POLE
- LINE BREAK SYMBOL
- WATERLINE
- WATER SERVICE LINE
- UTILITY SLEEVE
- SANITARY SEWER
- SEWER SERVICE LINE
- FM — SEWER FORCE MAIN
- G — GAS LINE
- OU — OVERHEAD UTILITY
- UE — UNDERGROUND ELECTRIC
- T — TELEPHONE
- EASEMENT LINE
- TRAIL
- WETLANDS
- TREE SAVE AREA

McADAMS

The John R. McAdams Company, Inc.
2905 Meridian Parkway
Durham, NC 27713

phone 919. 361. 5000
fax 919. 361. 2269
license number: C-0293, C-187

www.mcadamsco.com

CLIENT

SUNCREST REAL ESTATE & LAND
2701 EAST CAMELBACK ROAD
#180 BILTMORE PARK
PHOENIX, AZ 85016
PHONE: 602. 698. 8655

SUNCREST Real Estate & Land

BRIO
MASTER PLAN
1700 OLD CREWS ROAD
KNIGHTDALE, NORTH CAROLINA

NORTH CAROLINA PROFESSIONAL SEAL 33828 ENGINEER BRIAN C. AKERS
NOT TO BE USED FOR CONSTRUCTION

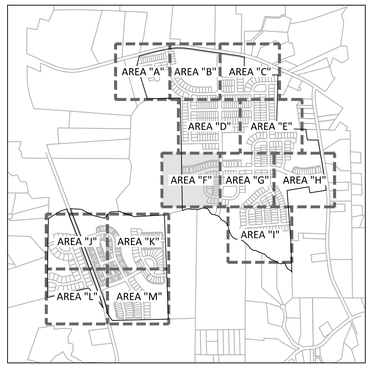

INDEX MAP

GRAPHIC SCALE
0 25 50 100
1 inch = 50 ft.

REVISIONS

NO.	DATE	
1	04. 29. 2022	PER TOWN COMMENTS

PLAN INFORMATION

PROJECT NO.	2020110062
FILENAME	2020110062-U1
CHECKED BY	RCA
DRAWN BY	RLU
SCALE	1"=50'
DATE	03. 28. 2022

SHEET

UTILITY PLAN AREA "F"

C4.06

PRELIMINARY DRAWING - NOT RELEASED FOR CONSTRUCTION

M:\Projects\SUC\2020110062\04-Production\Engineering\Master Plan\Current Drawings\2020110062-U1.dwg, 4/29/2022 10:08:50 AM, Melissa Dominguez

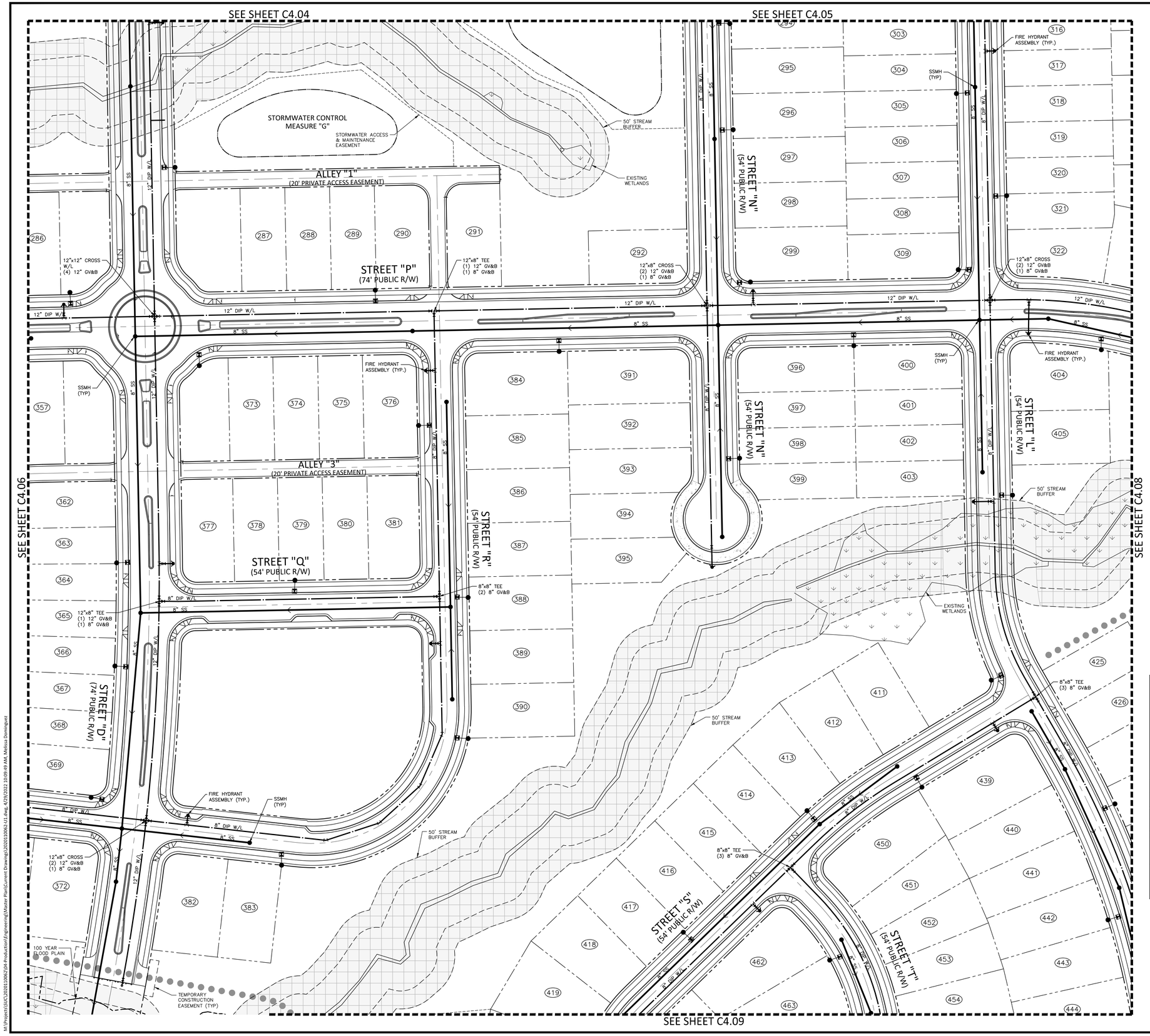

UTILITY LEGEND

- FIRE HYDRANT ASSEMBLY
- FIRE DEPARTMENT CONNECTION (FDC)
- WATER METER
- WATER VALVE
- PIV — POST INDICATOR VALVE
- VALVE IN MANHOLE
- METER & VAULT
- BACKFLOW PREVENTER
- REDUCER
- PLUG
- BLOW-OFF ASSEMBLY
- SANITARY SEWER MANHOLE
- SEWER CLEAN-OUT
- GREASE TRAP
- SEWER FLOW DIRECTION ARROW
- YARD LIGHTS
- LIGHT POLE
- POWER POLE
- LINE BREAK SYMBOL
- WATERLINE
- WATER SERVICE LINE
- UTILITY SLEEVE
- SANITARY SEWER
- SEWER SERVICE LINE
- FM — SEWER FORCE MAIN
- G — GAS LINE
- OU — OVERHEAD UTILITY
- UE — UNDERGROUND ELECTRIC
- T — TELEPHONE
- EASEMENT LINE
- TRAIL
- WETLANDS
- TREE SAVE AREA

McADAMS

The John R. McAdams Company, Inc.
2905 Meridian Parkway
Durham, NC 27713

phone 919. 361. 5000
fax 919. 361. 2269
license number: C-0293, C-187

www.mcadamsco.com

CLIENT

SUNCREST REAL ESTATE & LAND
2701 EAST CAMELBACK ROAD
#180 BILTMORE PARK
PHOENIX, AZ 85016
PHONE: 602. 698. 8655

SUNCREST Real Estate & Land

BRIO
MASTER PLAN
1700 OLD CREWS ROAD
KNIGHTDALE, NORTH CAROLINA

NORTH CAROLINA PROFESSIONAL SEAL ENGINEER 33828 RYAN C. AKERS
NOT FOR CONSTRUCTION

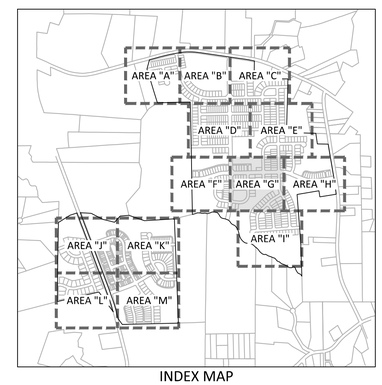

INDEX MAP

GRAPHIC SCALE
0 25 50 100
1 inch = 50 ft.

REVISIONS

NO.	DATE	
1	04. 29. 2022	PER TOWN COMMENTS

PLAN INFORMATION

PROJECT NO.	2020110062
FILENAME	2020110062-U1
CHECKED BY	RCA
DRAWN BY	RLU
SCALE	1"=50'
DATE	03. 28. 2022

SHEET

UTILITY PLAN AREA "G"

C4.07

PRELIMINARY DRAWING - NOT RELEASED FOR CONSTRUCTION

M:\Projects\US\CA\2020110062\04-Production\Engineering\Master Plan\Current Drawings\2020110062-U1.dwg, 4/29/2022 10:09:49 AM, Melissa Dominguez

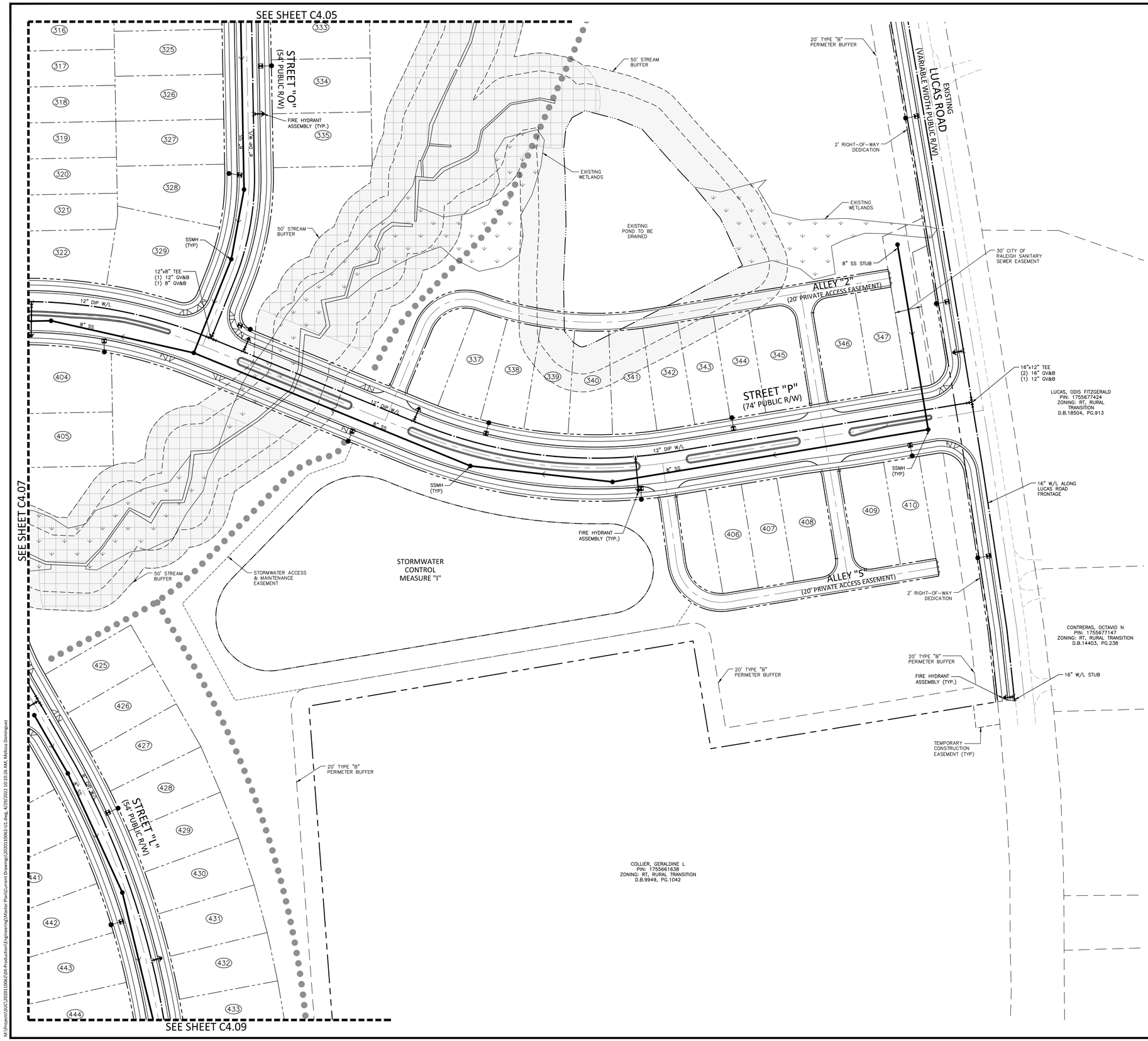

UTILITY LEGEND

- FIRE HYDRANT ASSEMBLY
- FIRE DEPARTMENT CONNECTION (FDC)
- WATER METER
- WATER VALVE
- PIV — POST INDICATOR VALVE
- VALVE IN MANHOLE
- METER & VAULT
- BACKFLOW PREVENTER
- REDUCER
- PLUG
- BLOW-OFF ASSEMBLY
- SANITARY SEWER MANHOLE
- SEWER CLEAN-OUT
- GREASE TRAP
- SEWER FLOW DIRECTION ARROW
- YARD LIGHTS
- LIGHT POLE
- POWER POLE
- LINE BREAK SYMBOL
- WATERLINE
- WATER SERVICE LINE
- UTILITY SLEEVE
- SANITARY SEWER
- SEWER SERVICE LINE
- FM — SEWER FORCE MAIN
- G — GAS LINE
- OU — OVERHEAD UTILITY
- UE — UNDERGROUND ELECTRIC
- T — TELEPHONE
- EASEMENT LINE
- TRAIL
- WETLANDS
- TREE SAVE AREA

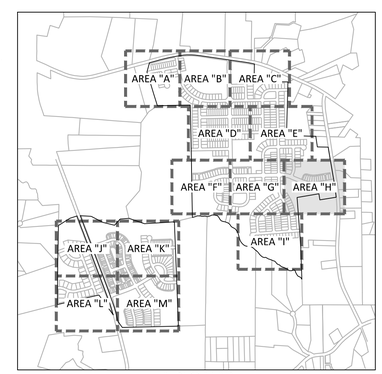

INDEX MAP

GRAPHIC SCALE
0 25 50 100
1 inch = 50 ft.

PRELIMINARY DRAWING - NOT RELEASED FOR CONSTRUCTION

McADAMS
The John R. McAdams Company, Inc.
2905 Meridian Parkway
Durham, NC 27713

phone 919. 361. 5000
fax 919. 361. 2269
license number: C-0293, C-187

www.mcadamsco.com

CLIENT

SUNCREST REAL ESTATE & LAND
2701 EAST CAMELBACK ROAD
#180 BILTMORE PARK
PHOENIX, AZ 85016
PHONE: 602. 698. 8655

SUNCREST Real Estate & Land

BRIO
MASTER PLAN
1700 OLD CREWS ROAD
KNIGHTDALE, NORTH CAROLINA

NORTH CAROLINA PROFESSIONAL SEAL 33828 ENGINEER RYAN C. AKERS
NOT FOR CONSTRUCTION

REVISIONS

NO.	DATE	
1	04. 29. 2022	PER TOWN COMMENTS

PLAN INFORMATION

PROJECT NO.	2020110062
FILENAME	2020110062-U1
CHECKED BY	RCA
DRAWN BY	RLU
SCALE	1"=50'
DATE	03. 28. 2022

SHEET

UTILITY PLAN AREA "H"

C4.08

M:\Projects\SUC\2020110062\04-Production\Engineering\Master Plan\Current Drawings\2020110062-U1.dwg, 4/29/2022 10:10:26 AM, Melissa Dominguez

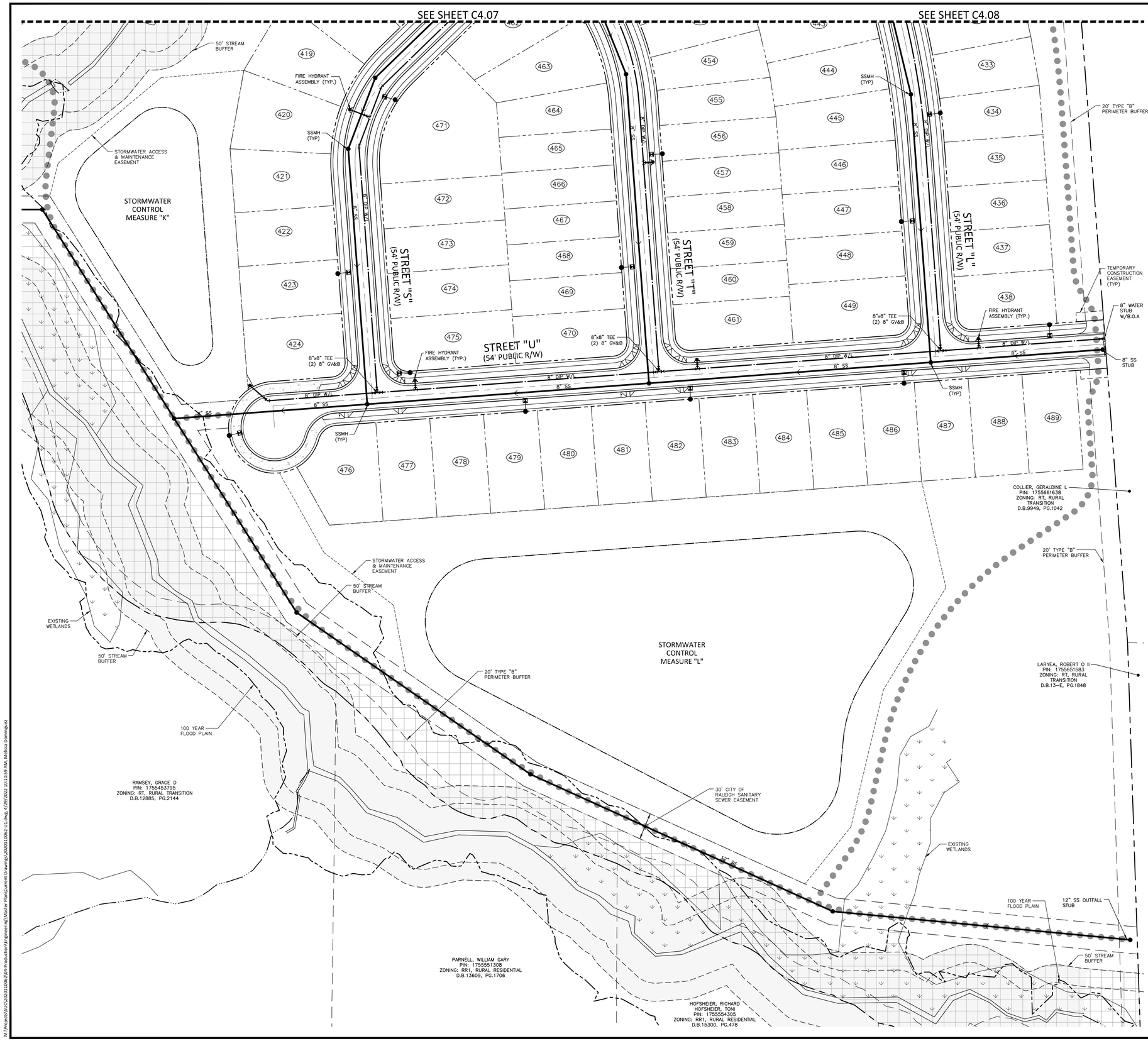

UTILITY LEGEND

- FIRE HYDRANT ASSEMBLY
- FIRE DEPARTMENT CONNECTION (FDC)
- WATER METER
- WATER VALVE
- POST INDICATOR VALVE
- VALVE IN MANHOLE
- METER & VAULT
- BACKFLOW PREVENTER
- REDUCER
- PLUG
- BLOW-OFF ASSEMBLY
- SANITARY SEWER MANHOLE
- SEWER CLEAN-OUT
- GREASE TRAP
- SEWER FLOW DIRECTION ARROW
- YARD LIGHTS
- LIGHT POLE
- POWER POLE
- LINE BREAK SYMBOL
- WATERLINE
- WATER SERVICE LINE
- UTILITY SLEEVE
- SANITARY SEWER
- SEWER SERVICE LINE
- SEWER FORCE MAIN
- GAS LINE
- OVERHEAD UTILITY
- UNDERGROUND ELECTRIC
- TELEPHONE
- EASEMENT LINE
- TRAIL
- WETLANDS
- TREE SAVE AREA

McADAMS

The John R. McAdams Company, Inc.
2905 Meridian Parkway
Durham, NC 27713

phone 919. 361. 5000
fax 919. 361. 2269
license number: C-0293, C-187

www.mcadamsco.com

CLIENT

SUNCREST REAL ESTATE & LAND
2701 EAST CAMELBACK ROAD
#180 BILTMORE PARK
PHOENIX, AZ 85016
PHONE: 602. 698. 8655

SUNCREST Real Estate & Land

BRIO
MASTER PLAN
1700 OLD CREWS ROAD
KNIGHTDALE, NORTH CAROLINA

NORTH CAROLINA PROFESSIONAL SEAL 33828 ENGINEER RYAN C. AKERS
NOT FOR CONSTRUCTION
PRELIMINARY

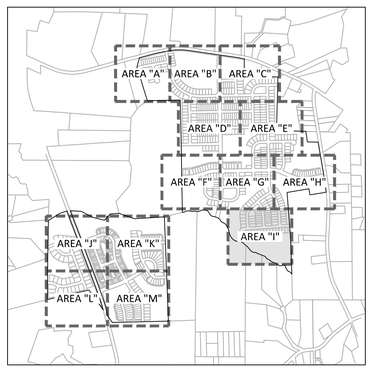

INDEX MAP

GRAPHIC SCALE
0 25 50 100
1 inch = 50 ft.

REVISIONS

NO.	DATE	
1	04. 29. 2022	PER TOWN COMMENTS

PLAN INFORMATION

PROJECT NO.	2020110062
FILENAME	2020110062-U1
CHECKED BY	RCA
DRAWN BY	RLU
SCALE	1"=50'
DATE	03. 28. 2022

SHEET

UTILITY PLAN AREA "I"

C4.09

PRELIMINARY DRAWING - NOT RELEASED FOR CONSTRUCTION

M:\Projects\SUC\2020110062\04-Production\Engineering\Master Plan\Current Drawing\2020110062-U1.dwg, 4/29/2022 10:10:59 AM, Melissa Dominguez

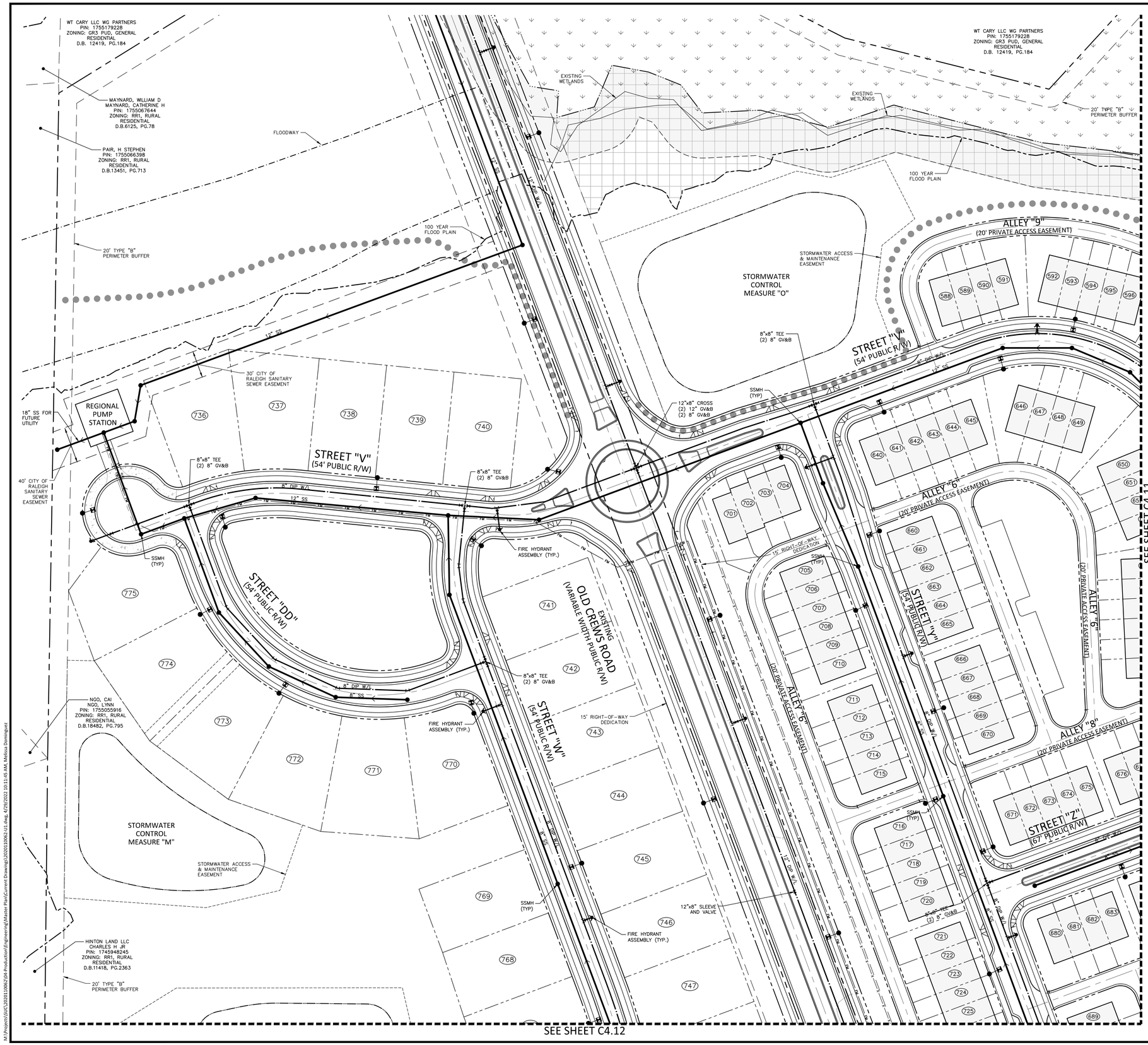

UTILITY LEGEND

- FIRE HYDRANT ASSEMBLY
- FIRE DEPARTMENT CONNECTION (FDC)
- WATER METER
- WATER VALVE
- PIV — POST INDICATOR VALVE
- VALVE IN MANHOLE
- METER & VAULT
- BACKFLOW PREVENTER
- REDUCER
- PLUG
- BLOW-OFF ASSEMBLY
- SANITARY SEWER MANHOLE
- SEWER CLEAN-OUT
- GREASE TRAP
- SEWER FLOW DIRECTION ARROW
- YARD LIGHTS
- LIGHT POLE
- POWER POLE
- LINE BREAK SYMBOL
- WATERLINE
- WATER SERVICE LINE
- UTILITY SLEEVE
- SANITARY SEWER
- SEWER SERVICE LINE
- FM — SEWER FORCE MAIN
- G — GAS LINE
- OU — OVERHEAD UTILITY
- UE — UNDERGROUND ELECTRIC
- T — TELEPHONE
- EASEMENT LINE
- TRAIL
- WETLANDS
- TREE SAVE AREA

McADAMS
The John R. McAdams Company, Inc.
2905 Meridian Parkway
Durham, NC 27713

phone 919. 361. 5000
fax 919. 361. 2269
license number: C-0293, C-187

www.mcadamsco.com

CLIENT

SUNCREST REAL ESTATE & LAND
2701 EAST CAMELBACK ROAD
#180 BILTMORE PARK
PHOENIX, AZ 85016
PHONE: 602. 698. 8655

SUNCREST Real Estate & Land

BRIO
MASTER PLAN
1700 OLD CREWS ROAD
KNIGHTDALE, NORTH CAROLINA

NOT FOR CONSTRUCTION
NORTH CAROLINA PROFESSIONAL SEAL 33828 ENGINEER RAIN C. AKERS

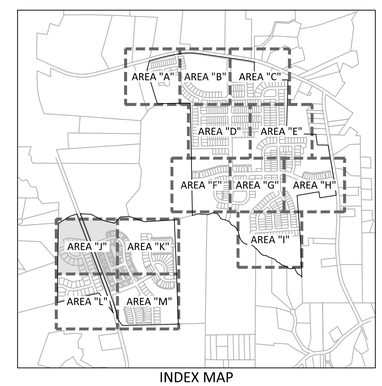

INDEX MAP

GRAPHIC SCALE
0 25 50 100
1 inch = 50 ft.

REVISIONS

NO.	DATE	
1	04. 29. 2022	PER TOWN COMMENTS

PLAN INFORMATION

PROJECT NO.	2020110062
FILENAME	2020110062-U1
CHECKED BY	RCA
DRAWN BY	RLU
SCALE	1"=50'
DATE	03. 28. 2022

SHEET

UTILITY PLAN AREA "J"

C4.10

PRELIMINARY DRAWING - NOT RELEASED FOR CONSTRUCTION

M:\Projects\SUC\2020110062\04-Production\Engineering\Master Plan\Current Drawings\2020110062-U1.dwg, 4/29/2022 10:11:45 AM, Melissa Dominguez

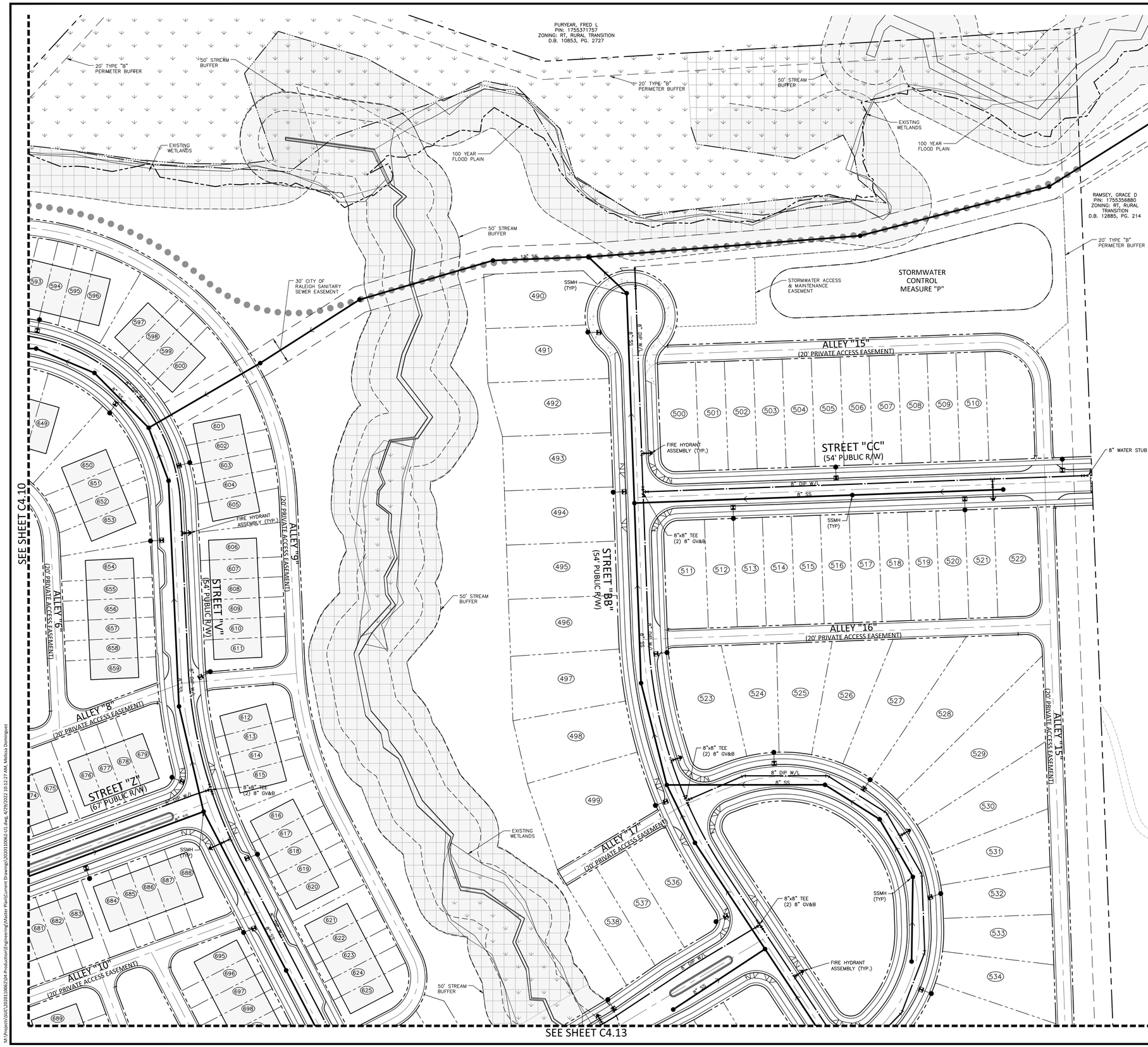

UTILITY LEGEND

- FIRE HYDRANT ASSEMBLY
- FIRE DEPARTMENT CONNECTION (FDC)
- WATER METER
- WATER VALVE
- PIV — POST INDICATOR VALVE
- VALVE IN MANHOLE
- METER & VAULT
- BACKFLOW PREVENTER
- REDUCER
- PLUG
- BLOW-OFF ASSEMBLY
- SANITARY SEWER MANHOLE
- SEWER CLEAN-OUT
- GREASE TRAP
- SEWER FLOW DIRECTION ARROW
- YARD LIGHTS
- LIGHT POLE
- POWER POLE
- LINE BREAK SYMBOL
- WATERLINE
- WATER SERVICE LINE
- UTILITY SLEEVE
- SANITARY SEWER
- SEWER SERVICE LINE
- FM — SEWER FORCE MAIN
- G — GAS LINE
- OU — OVERHEAD UTILITY
- UE — UNDERGROUND ELECTRIC
- T — TELEPHONE
- EASEMENT LINE
- TRAIL
- WETLANDS
- TREE SAVE AREA

McADAMS

The John R. McAdams Company, Inc.
2905 Meridian Parkway
Durham, NC 27713

phone 919. 361. 5000
fax 919. 361. 2269
license number: C-0293, C-187

www.mcadamsco.com

CLIENT

SUNCREST REAL ESTATE & LAND
2701 EAST CAMELBACK ROAD
#180 BILTMORE PARK
PHOENIX, AZ 85016
PHONE: 602. 698. 8655

SUNCREST Real Estate & Land

BRIO
MASTER PLAN
1700 OLD CREWS ROAD
KNIGHTDALE, NORTH CAROLINA

NORTH CAROLINA PROFESSIONAL SEAL 33828 ENGINEER ALAN C. AKERS
NOT FOR CONSTRUCTION

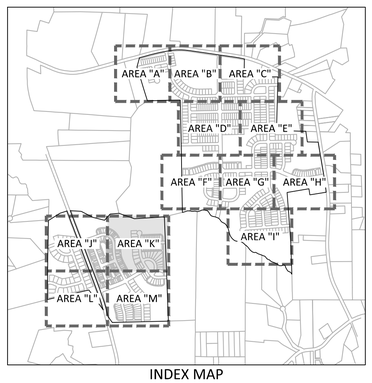

INDEX MAP

GRAPHIC SCALE
0 25 50 100
1 inch = 50 ft.

REVISIONS

NO.	DATE	
1	04. 29. 2022	PER TOWN COMMENTS

PLAN INFORMATION

PROJECT NO.	2020110062
FILENAME	2020110062-U1
CHECKED BY	RCA
DRAWN BY	RLU
SCALE	1"=50'
DATE	03. 28. 2022

SHEET

UTILITY PLAN AREA "K"

C4.11

PRELIMINARY DRAWING - NOT RELEASED FOR CONSTRUCTION

M:\Projects\SUC\2020110062\04-Production\Engineering\Master Plan\Current Drawings\2020110062-U1.dwg, 4/29/2022 10:12:27 AM, Melissa Dominguez

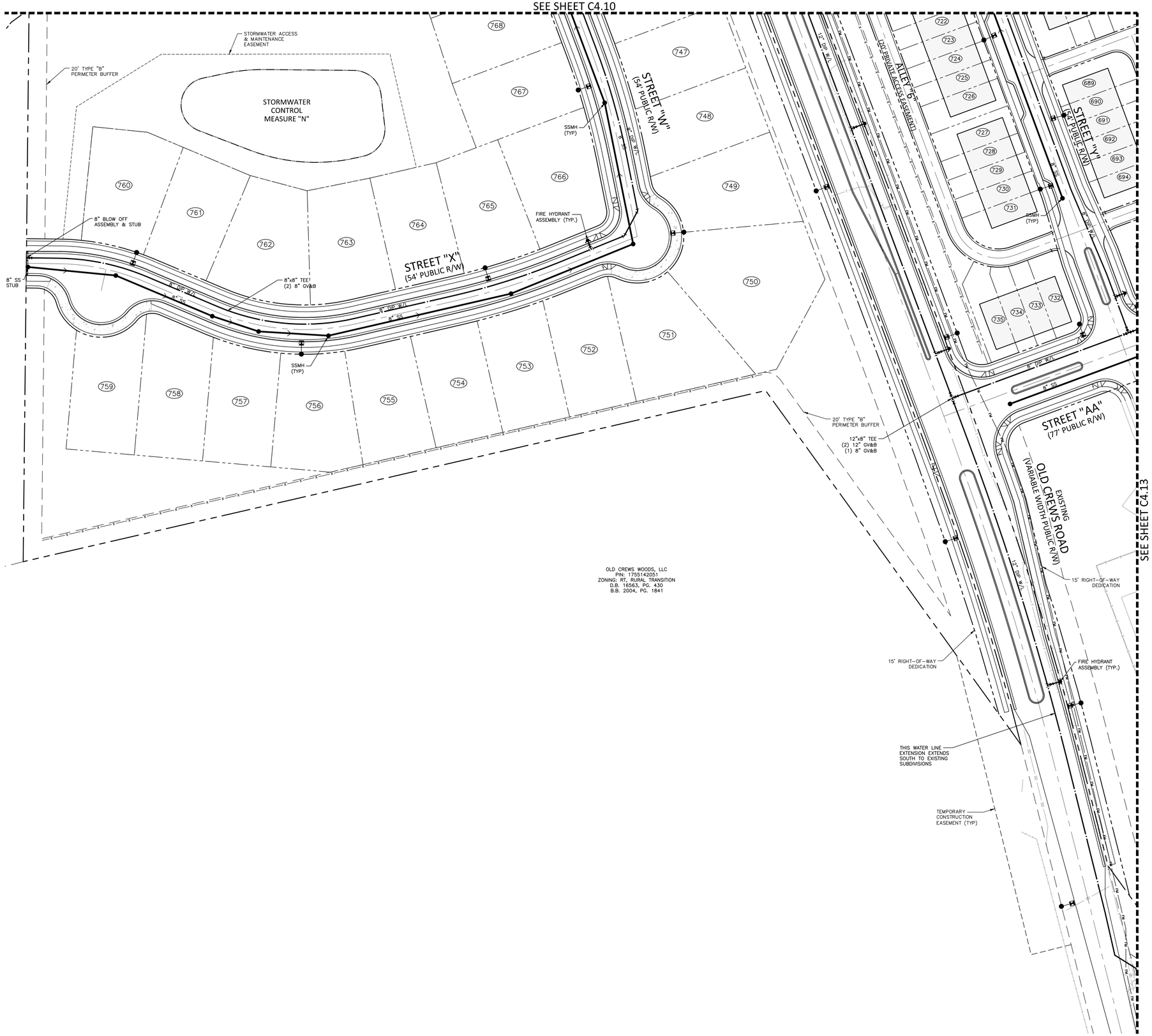

UTILITY LEGEND

- FIRE HYDRANT ASSEMBLY
- FIRE DEPARTMENT CONNECTION (FDC)
- WATER METER
- WATER VALVE
- POST INDICATOR VALVE
- VALVE IN MANHOLE
- METER & VAULT
- BACKFLOW PREVENTER
- REDUCER
- PLUG
- BLOW-OFF ASSEMBLY
- SANITARY SEWER MANHOLE
- SEWER CLEAN-OUT
- GREASE TRAP
- SEWER FLOW DIRECTION ARROW
- YARD LIGHTS
- LIGHT POLE
- POWER POLE
- LINE BREAK SYMBOL
- WATERLINE
- WATER SERVICE LINE
- UTILITY SLEEVE
- SANITARY SEWER
- SEWER SERVICE LINE
- SEWER FORCE MAIN
- GAS LINE
- OVERHEAD UTILITY
- UNDERGROUND ELECTRIC
- TELEPHONE
- EASEMENT LINE
- TRAIL
- WETLANDS
- TREE SAVE AREA

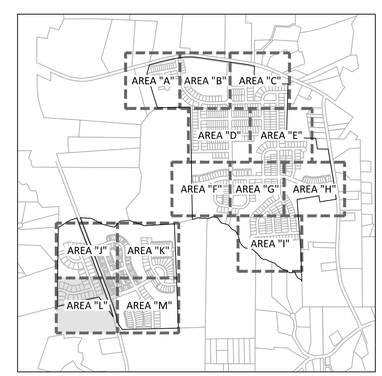

INDEX MAP

GRAPHIC SCALE
0 25 50 100
1 inch = 50 ft.

McADAMS
The John R. McAdams Company, Inc.
2905 Meridian Parkway
Durham, NC 27713

phone 919. 361. 5000
fax 919. 361. 2269
license number: C-0293, C-187

www.mcadamsco.com

CLIENT

SUNCREST REAL ESTATE & LAND
2701 EAST CAMELBACK ROAD
#180 BILTMORE PARK
PHOENIX, AZ 85016
PHONE: 602. 698. 8655

SUNCREST Real Estate & Land

BRIO
MASTER PLAN
1700 OLD CREWS ROAD
KNIGHTDALE, NORTH CAROLINA

NORTH CAROLINA PROFESSIONAL SEAL 13828 ENGINEER RYAN C. AKERS
NOT FOR CONSTRUCTION

REVISIONS

NO.	DATE	
1	04. 29. 2022	PER TOWN COMMENTS

PLAN INFORMATION

PROJECT NO.	2020110062
FILENAME	2020110062-U1
CHECKED BY	RCA
DRAWN BY	RLU
SCALE	1"=50'
DATE	03. 28. 2022

SHEET

UTILITY PLAN AREA "L"

C4.12

PRELIMINARY DRAWING - NOT RELEASED FOR CONSTRUCTION

M:\Projects\SH\C\2020110062\04-Production\Engineering\Master Plan\Current Drawings\2020110062-U1.dwg, 4/29/2022 10:13:08 AM, Melissa Dominguez

SEE SHEET C4.11

SEE SHEET C4.12

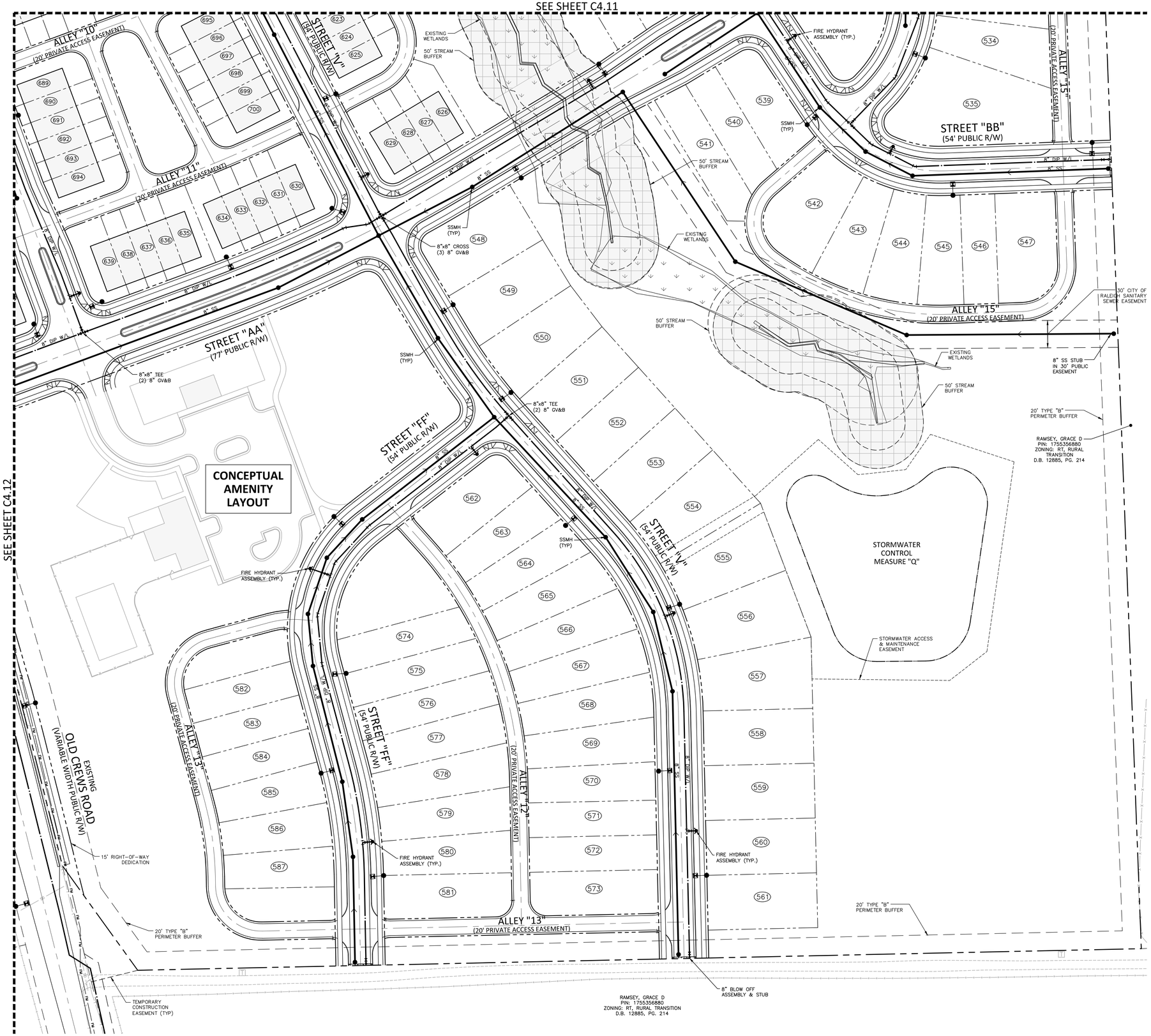

UTILITY LEGEND

- FIRE HYDRANT ASSEMBLY
- FIRE DEPARTMENT CONNECTION (FDC)
- WATER METER
- WATER VALVE
- PIV — POST INDICATOR VALVE
- VALVE IN MANHOLE
- METER & VAULT
- BACKFLOW PREVENTER
- REDUCER
- PLUG
- BLOW-OFF ASSEMBLY
- SANITARY SEWER MANHOLE
- SEWER CLEAN-OUT
- GREASE TRAP
- SEWER FLOW DIRECTION ARROW
- YARD LIGHTS
- LIGHT POLE
- POWER POLE
- LINE BREAK SYMBOL
- WATERLINE
- WATER SERVICE LINE
- UTILITY SLEEVE
- SANITARY SEWER
- SEWER SERVICE LINE
- FM — SEWER FORCE MAIN
- G — GAS LINE
- OU — OVERHEAD UTILITY
- UE — UNDERGROUND ELECTRIC
- T — TELEPHONE
- EASEMENT LINE
- TRAIL
- WETLANDS
- TREE SAVE AREA

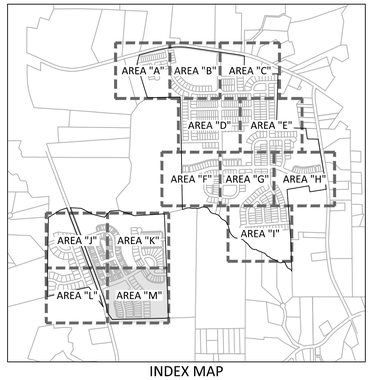

INDEX MAP

GRAPHIC SCALE
0 25 50 100
1 inch = 50 ft.

PRELIMINARY DRAWING - NOT RELEASED FOR CONSTRUCTION

McADAMS
The John R. McAdams Company, Inc.
2905 Meridian Parkway
Durham, NC 27713

phone 919. 361. 5000
fax 919. 361. 2269
license number: C-0293, C-187

www.mcadamsco.com

CLIENT

SUNCREST REAL ESTATE & LAND
2701 EAST CAMELBACK ROAD
#180 BILTMORE PARK
PHOENIX, AZ 85016
PHONE: 602. 698. 8655

SUNCREST Real Estate & Land

BRIO
MASTER PLAN
1700 OLD CREWS ROAD
KNIGHTDALE, NORTH CAROLINA

NORTH CAROLINA PROFESSIONAL SEAL 33828 ENGINEER RYAN C. AKERS
NOT FOR CONSTRUCTION

REVISIONS

NO.	DATE	
1	04. 29. 2022	PER TOWN COMMENTS

PLAN INFORMATION

PROJECT NO.	2020110062
FILENAME	2020110062-U1
CHECKED BY	RCA
DRAWN BY	RLU
SCALE	1"=50'
DATE	03. 28. 2022

SHEET

UTILITY PLAN
AREA "M"

C4.13

M:\Projects\SU\C\2020110062\04-Production\Engineering\Master Plan\Current Drawing\2020110062-U1.dwg, 4/29/2022 10:13:40 AM, Melissa Dominguez

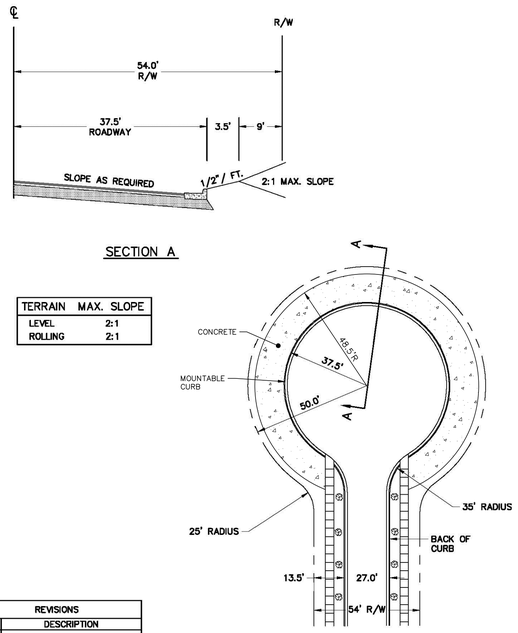

REVISIONS	
DATE	DESCRIPTION

TOWN OF KNIGHTDALE STANDARD DETAILS

CUL DE SAC SECTION

STD. NO. 3.08

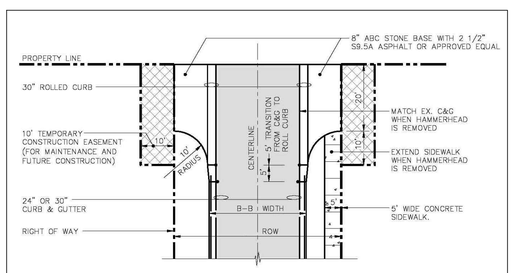

TEMPORARY HAMMERHEAD TURN-AROUND

SCALE: NOT TO SCALE

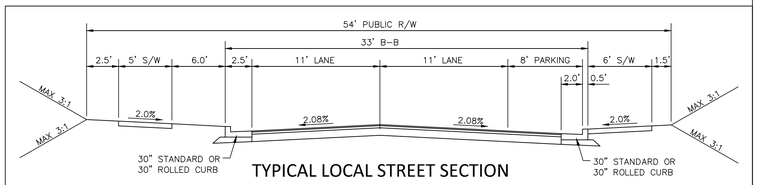

TYPICAL LOCAL STREET SECTION
PARALLEL PARKING ONE-SIDE
(54' R/W, 33' B-B)

Figure 10.2: Local Street Cross Section Standards

INTERNAL LOCAL STREETS

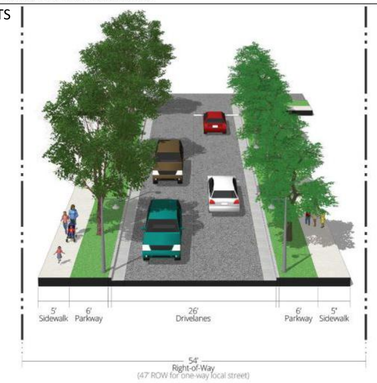

Figure 10.4: Main Street Cross Section Standards - Version 2

INTERNAL MAIN STREETS AND LUCAS ROAD

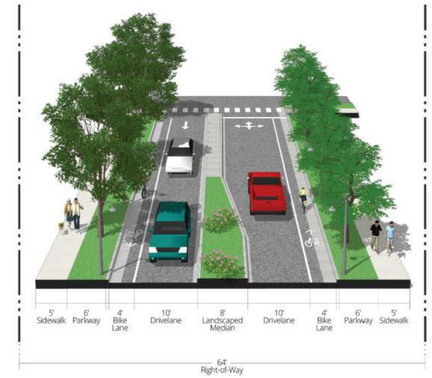

Figure 10.6: Avenue Cross Section Standards - Version 2

INTERNAL AVENUES

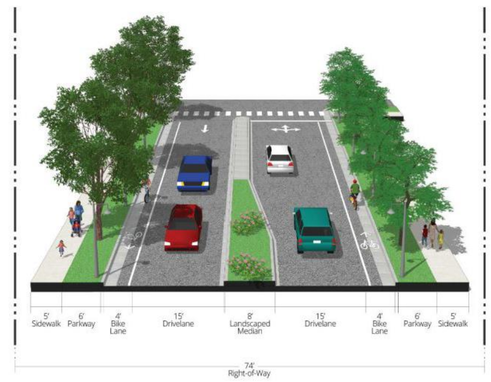

Figure 10.8: Urban Avenue Cross Section Standards - Version 2

OLD CREWS ROAD

Figure 10.3: Main Street Cross Section Standards - Version 1

INTERNAL MAIN STREETS

Figure 10.9: Boulevard Cross Section Standards

BUFFALOE ROAD

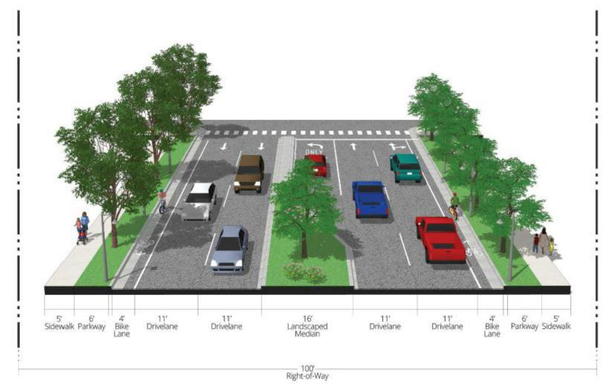

McADAMS

The John R. McAdams Company, Inc.
2905 Meridian Parkway
Durham, NC 27713

phone 919. 361. 5000
fax 919. 361. 2269
license number: C-0293, C-187

www.mcadamsco.com

CLIENT

SUNCREST REAL ESTATE & LAND
2701 EAST CAMELBACK ROAD
#180 BILTMORE PARK
PHOENIX, AZ 85016
PHONE: 602. 698. 8655

SUNCREST Real Estate & Land

BRIO
MASTER PLAN
1700 OLD CREWS ROAD
KNIGHTDALE, NORTH CAROLINA

NORTH CAROLINA PROFESSIONAL SEAL 33828 ENGINEER RYAN C. AKERS
NOT FOR CONSTRUCTION

REVISIONS

NO.	DATE	
1	04. 29. 2022	PER TOWN COMMENTS

PLAN INFORMATION

PROJECT NO.	2020110062
FILENAME	2020110062-D1
CHECKED BY	RCA
DRAWN BY	RLU
SCALE	NTS
DATE	03. 28. 2022

SHEET

TYPICAL SECTIONS

C8.00

PRELIMINARY DRAWING - NOT RELEASED FOR CONSTRUCTION

M:\Projects\SU\C\2020110062\04-Production\Engineering\Master Plan\Current Drawings\2020110062-D1.dwg, 4/28/2022 10:16:52 AM, Melissa Dominguez

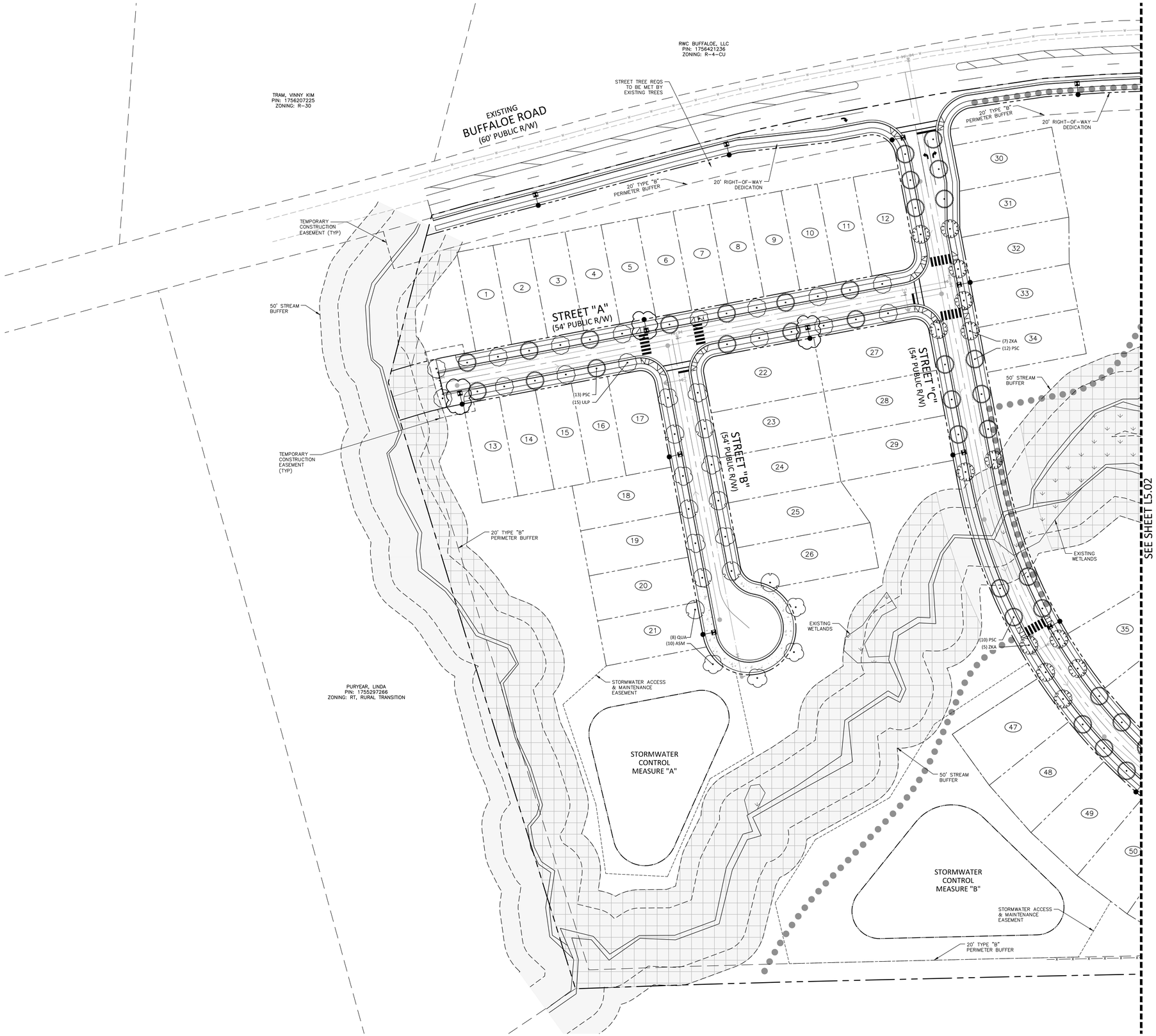

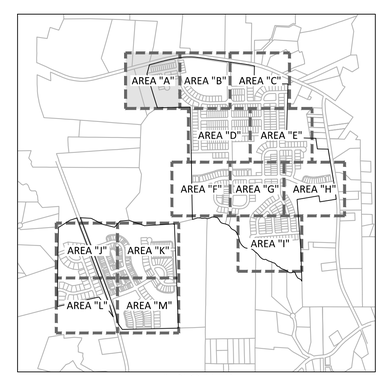

INDEX MAP

GRAPHIC SCALE
0 25 50 100
1 inch = 50 ft.

PRELIMINARY DRAWING - NOT RELEASED FOR CONSTRUCTION

McADAMS
The John R. McAdams Company, Inc.
2905 Meridian Parkway
Durham, NC 27713

phone 919. 361. 5000
fax 919. 361. 2269
license number: C-0293, C-187

www.mcadamsco.com

CLIENT

SUNCREST REAL ESTATE & LAND
2701 EAST CAMELBACK ROAD
#180 BILTMORE PARK
PHOENIX, AZ 85016
PHONE: 602. 698. 8655

SUNCREST Real Estate & Land

BRIO
MASTER PLAN
1700 OLD CREWS ROAD
KNIGHTDALE, NORTH CAROLINA

NORTH CAROLINA REGISTERED LANDSCAPE ARCHITECT NO. 1770 MELISSA A. DECKER
NOT FOR CONSTRUCTION

REVISIONS

NO.	DATE	
1	04. 29. 2022	PER TOWN COMMENTS

PLAN INFORMATION

PROJECT NO.	2020110062
FILENAME	2020110062-LS1
CHECKED BY	RCA
DRAWN BY	RLU
SCALE	1"=50'
DATE	03. 28. 2022

SHEET

LANDSCAPE PLAN AREA "A"

L5.01

M:\Projects\SVC\2020110062\04-Production\Engineering\Master Plan\Current Drawings\2020110062-LS1.dwg, 4/29/2022 12:11:40 PM, Melissa Domingue

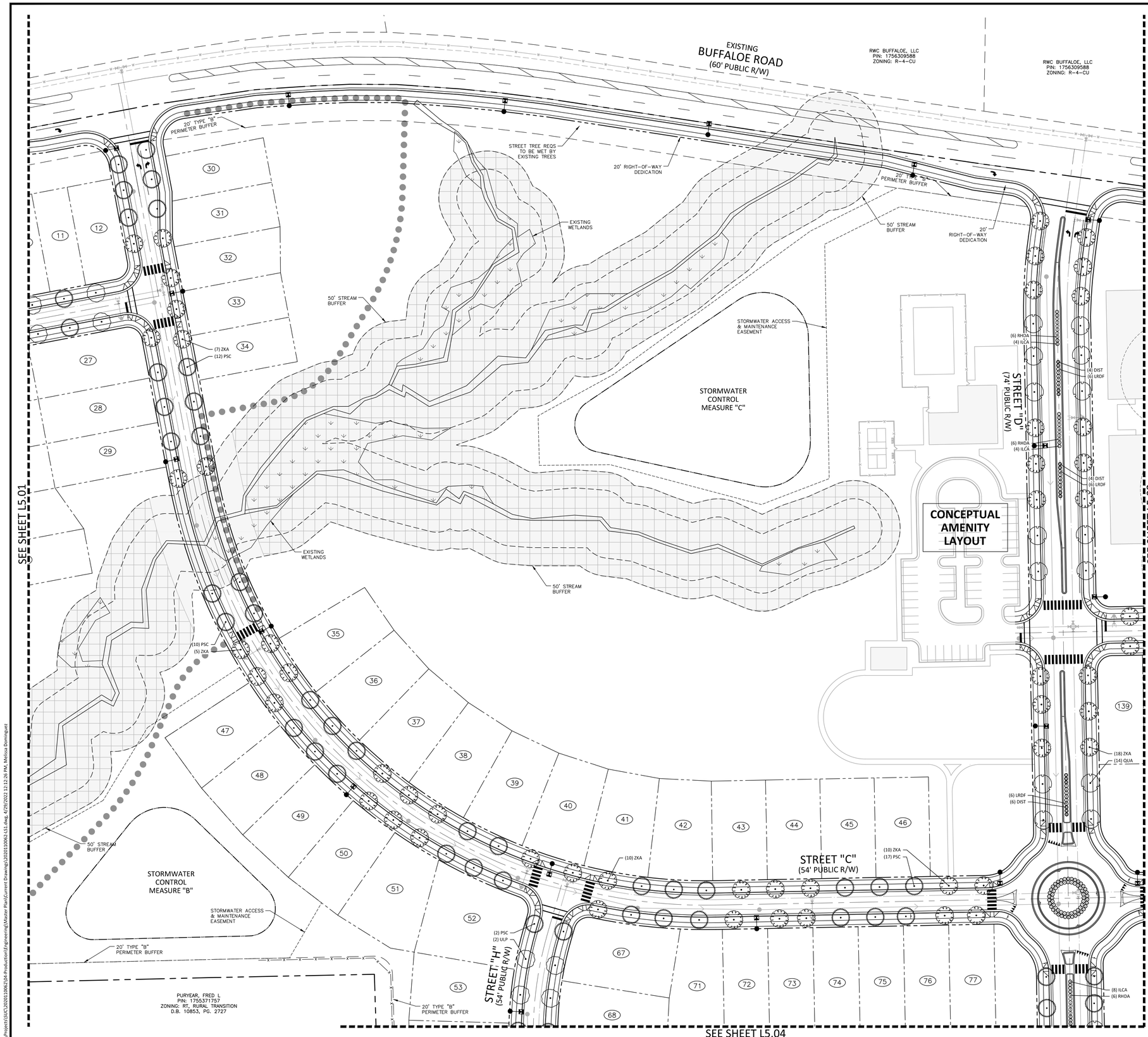

INDEX MAP

GRAPHIC SCALE

0 25 50 100

1 inch = 50 ft.

PRELIMINARY DRAWING - NOT RELEASED FOR CONSTRUCTION

McADAMS

The John R. McAdams Company, Inc.
2905 Meridian Parkway
Durham, NC 27713

phone 919. 361. 5000
fax 919. 361. 2269
license number: C-0293, C-187

www.mcadamsco.com

CLIENT

SUNCREST REAL ESTATE & LAND
2701 EAST CAMELBACK ROAD
#180 BILTMORE PARK
PHOENIX, AZ 85016
PHONE: 602. 698. 8655

SUNCREST Real Estate & Land

BRIO
MASTER PLAN
1700 OLD CREWS ROAD
KNIGHTDALE, NORTH CAROLINA

NORTH CAROLINA LICENSED LANDSCAPE ARCHITECT NO. 1770 JOSHUA A. DECKER

NOT FOR CONSTRUCTION

REVISIONS

NO.	DATE	
1	04. 29. 2022	PER TOWN COMMENTS

PLAN INFORMATION

PROJECT NO.	2020110062
FILENAME	2020110062-LS1
CHECKED BY	RCA
DRAWN BY	RLU
SCALE	1"=50'
DATE	03. 28. 2022

SHEET

LANDSCAPE PLAN AREA "B"

L5.02

M:\Projects\SA\C\2020110062\04-Production\Engineering\Master Plan\Current Drawings\2020110062-LS1.dwg, 4/29/2022 12:12:26 PM, Melissa Domínguez

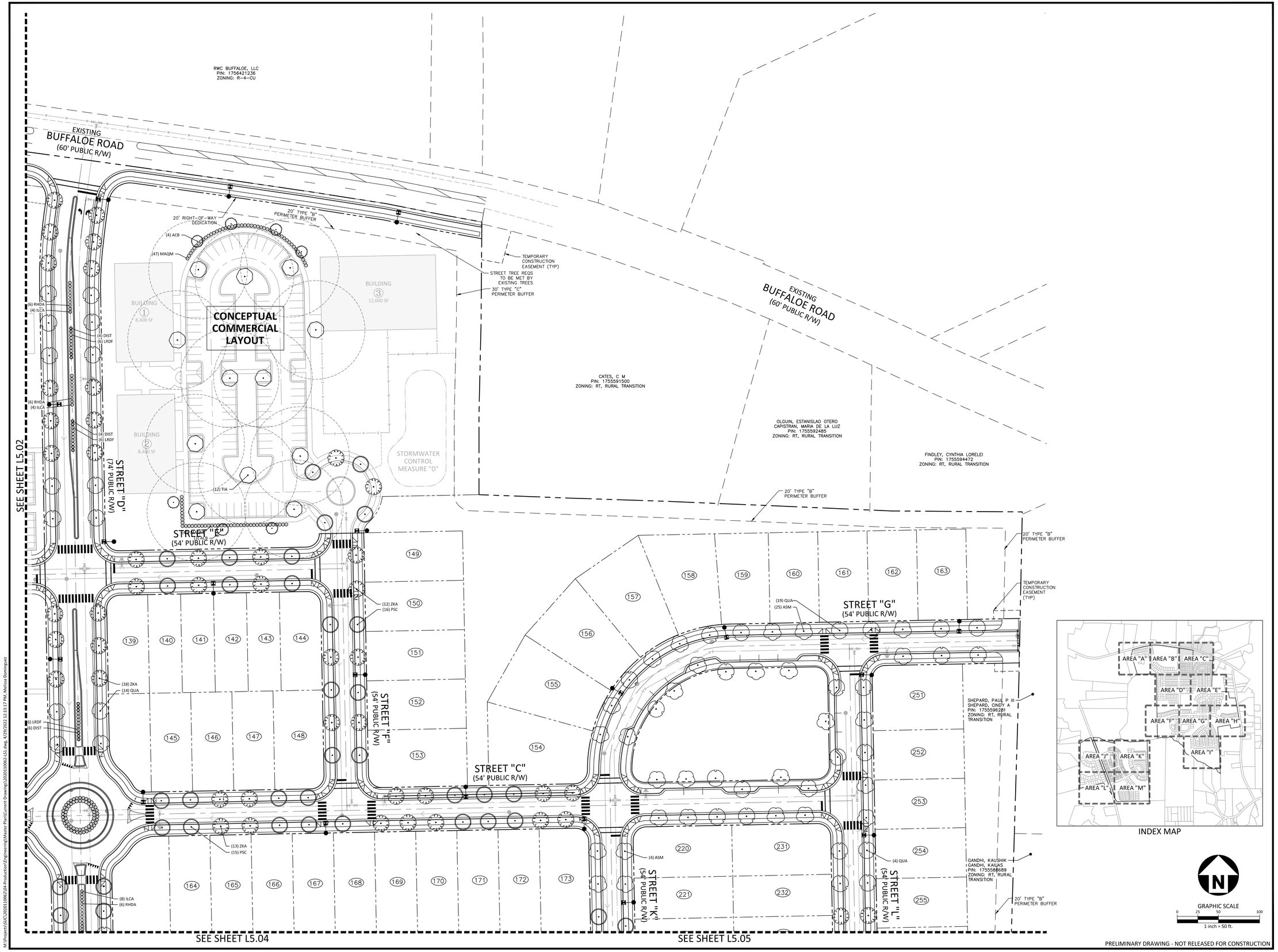

PRELIMINARY DRAWING - NOT RELEASED FOR CONSTRUCTION

M:\Projects\SU\C\2020110062\04-Production\Engineering\Master Plan\Current Drawing\2020110062-LS1.dwg, 4/28/2022 12:13:17 PM, Melissa Dominguez

McADAMS

The John R. McAdams Company, Inc.
2905 Meridian Parkway
Durham, NC 27713

phone 919. 361. 5000
fax 919. 361. 2269
license number: C-0293, C-187

www.mcadamsco.com

CLIENT

SUNCREST REAL ESTATE & LAND
2701 EAST CAMELBACK ROAD
#180 BILTMORE PARK
PHOENIX, AZ 85016
PHONE: 602. 698. 8655

SUNCREST Real Estate & Land

BRIO
MASTER PLAN
1700 OLD CREWS ROAD
KNIGHTDALE, NORTH CAROLINA

NORTH CAROLINA LICENSED LANDSCAPE ARCHITECT NO. 1770 JOSHUA A. DECKER
NOT FOR CONSTRUCTION OR RECORDING PURPOSES

REVISIONS

NO.	DATE	
1	04. 29. 2022	PER TOWN COMMENTS

PLAN INFORMATION

PROJECT NO.	2020110062
FILENAME	2020110062-LS1
CHECKED BY	RCA
DRAWN BY	RLU
SCALE	1"=50'
DATE	03. 28. 2022

SHEET

LANDSCAPE PLAN AREA "C"

L5.03

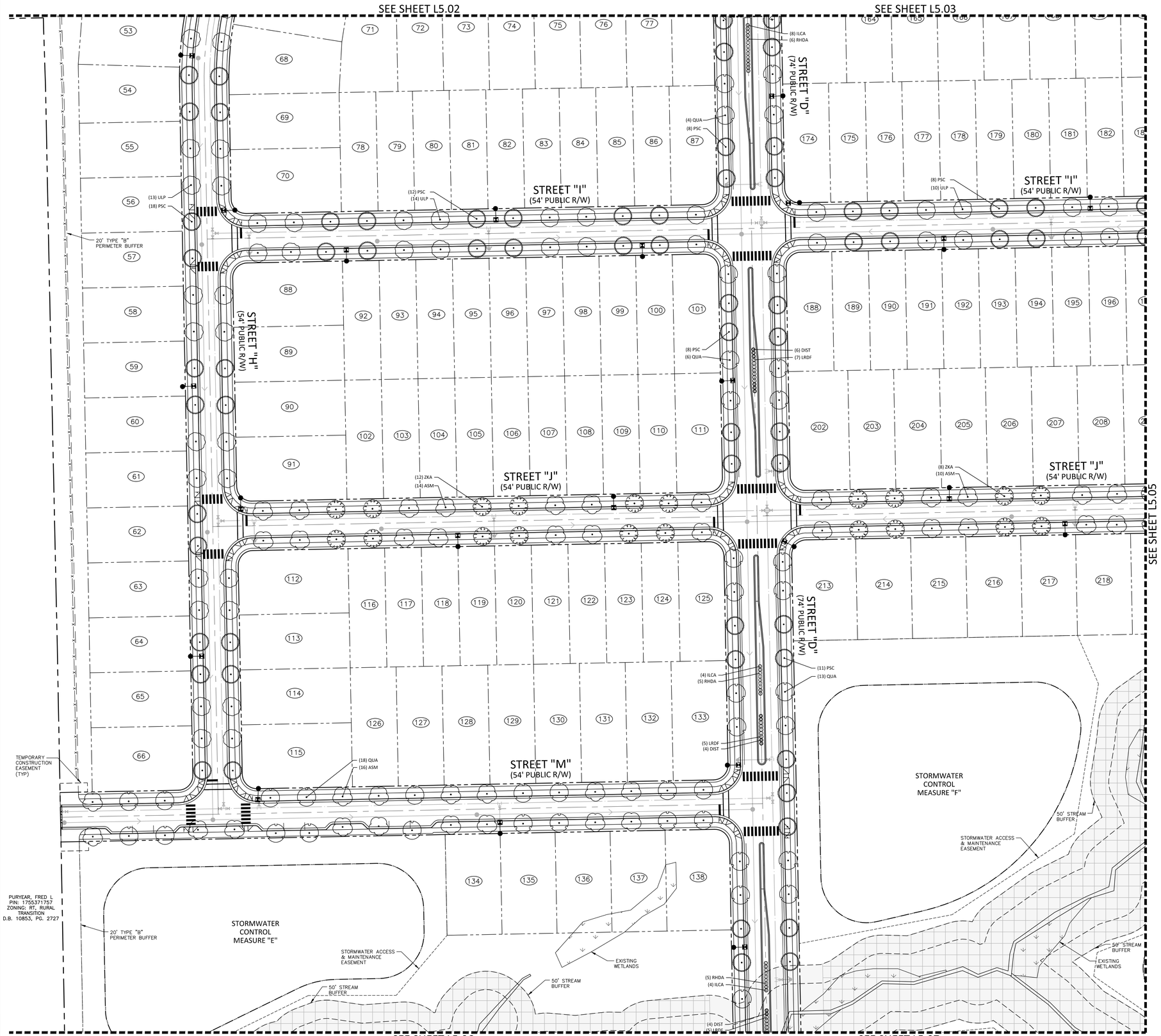

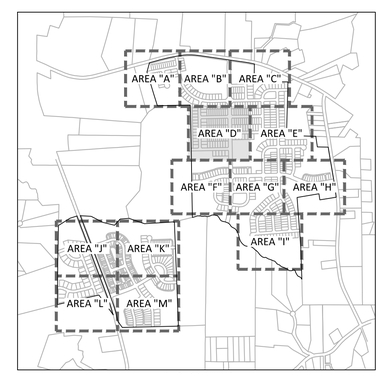

INDEX MAP

GRAPHIC SCALE
0 25 50 100
1 inch = 50 ft.

PRELIMINARY DRAWING - NOT RELEASED FOR CONSTRUCTION

McADAMS
The John R. McAdams Company, Inc.
2905 Meridian Parkway
Durham, NC 27713

phone 919. 361. 5000
fax 919. 361. 2269
license number: C-0293, C-187

www.mcadamsco.com

CLIENT

SUNCREST REAL ESTATE & LAND
2701 EAST CAMELBACK ROAD
#180 BILTMORE PARK
PHOENIX, AZ 85016
PHONE: 602. 698. 8655

SUNCREST Real Estate & Land

BRIO
MASTER PLAN
1700 OLD CREWS ROAD
KNIGHTDALE, NORTH CAROLINA

NORTH CAROLINA REGISTERED LANDSCAPE ARCHITECT NO. 1770 NOTHSIDE A. DECKER

REVISIONS

NO.	DATE	
1	04. 29. 2022	PER TOWN COMMENTS

PLAN INFORMATION

PROJECT NO.	2020110062
FILENAME	2020110062-LS1
CHECKED BY	RCA
DRAWN BY	RLU
SCALE	1"=50'
DATE	03. 28. 2022

SHEET

LANDSCAPE PLAN AREA "D"

L5.04

M:\Projects\SUC\2020110062\04-Production\Engineering\Master Plan\Current Drawings\2020110062-LS1.dwg, 4/29/2022 12:13:55 PM, Melissa Dominguez

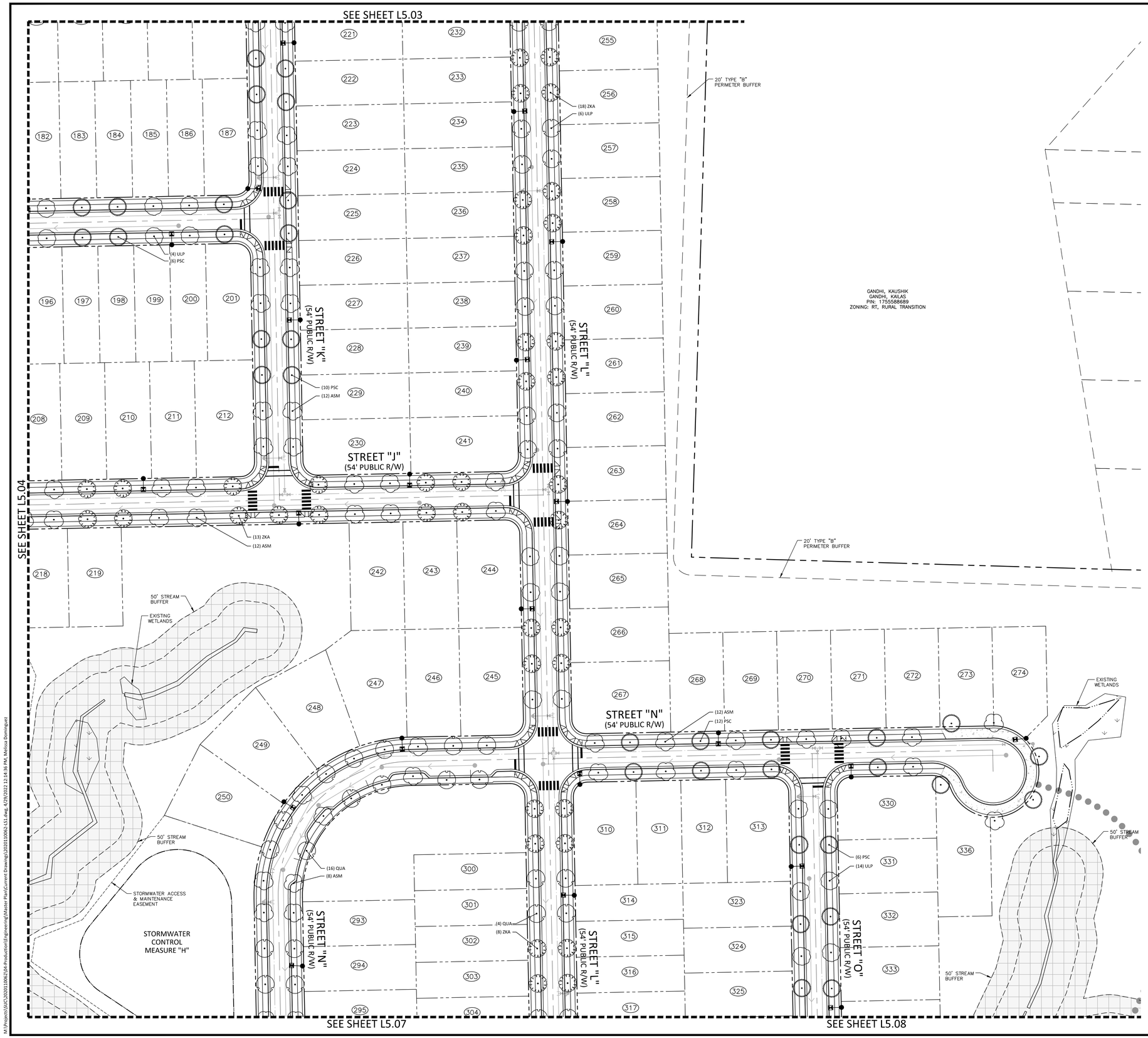

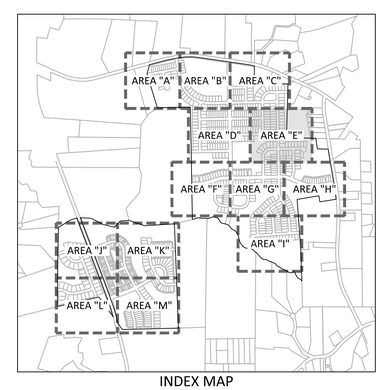

INDEX MAP

GRAPHIC SCALE
0 25 50 100
1 inch = 50 ft.

McADAMS
The John R. McAdams Company, Inc.
2905 Meridian Parkway
Durham, NC 27713

phone 919. 361. 5000
fax 919. 361. 2269
license number: C-0293, C-187

www.mcadamsco.com

CLIENT

SUNCREST REAL ESTATE & LAND
2701 EAST CAMELBACK ROAD
#180 BILTMORE PARK
PHOENIX, AZ 85016
PHONE: 602. 698. 8655

SUNCREST Real Estate & Land

BRIO
MASTER PLAN
1700 OLD CREWS ROAD
KNIGHTDALE, NORTH CAROLINA

NORTH CAROLINA REGISTERED LANDSCAPE ARCHITECT NO. 1770 JOSHUA A. DECKER
NOT FOR CONSTRUCTION

REVISIONS

NO.	DATE	
1	04. 29. 2022	PER TOWN COMMENTS

PLAN INFORMATION

PROJECT NO.	2020110062
FILENAME	2020110062-LS1
CHECKED BY	RCA
DRAWN BY	RLU
SCALE	1"=50'
DATE	03. 28. 2022

SHEET

LANDSCAPE PLAN AREA "E"

L5.05

PRELIMINARY DRAWING - NOT RELEASED FOR CONSTRUCTION

M:\Projects\SUC\2020110062\04-Production\Engineering\Master Plan\Current Drawings\2020110062-LS1.dwg, 4/29/2022 12:14:36 PM, Melissa Dominguez

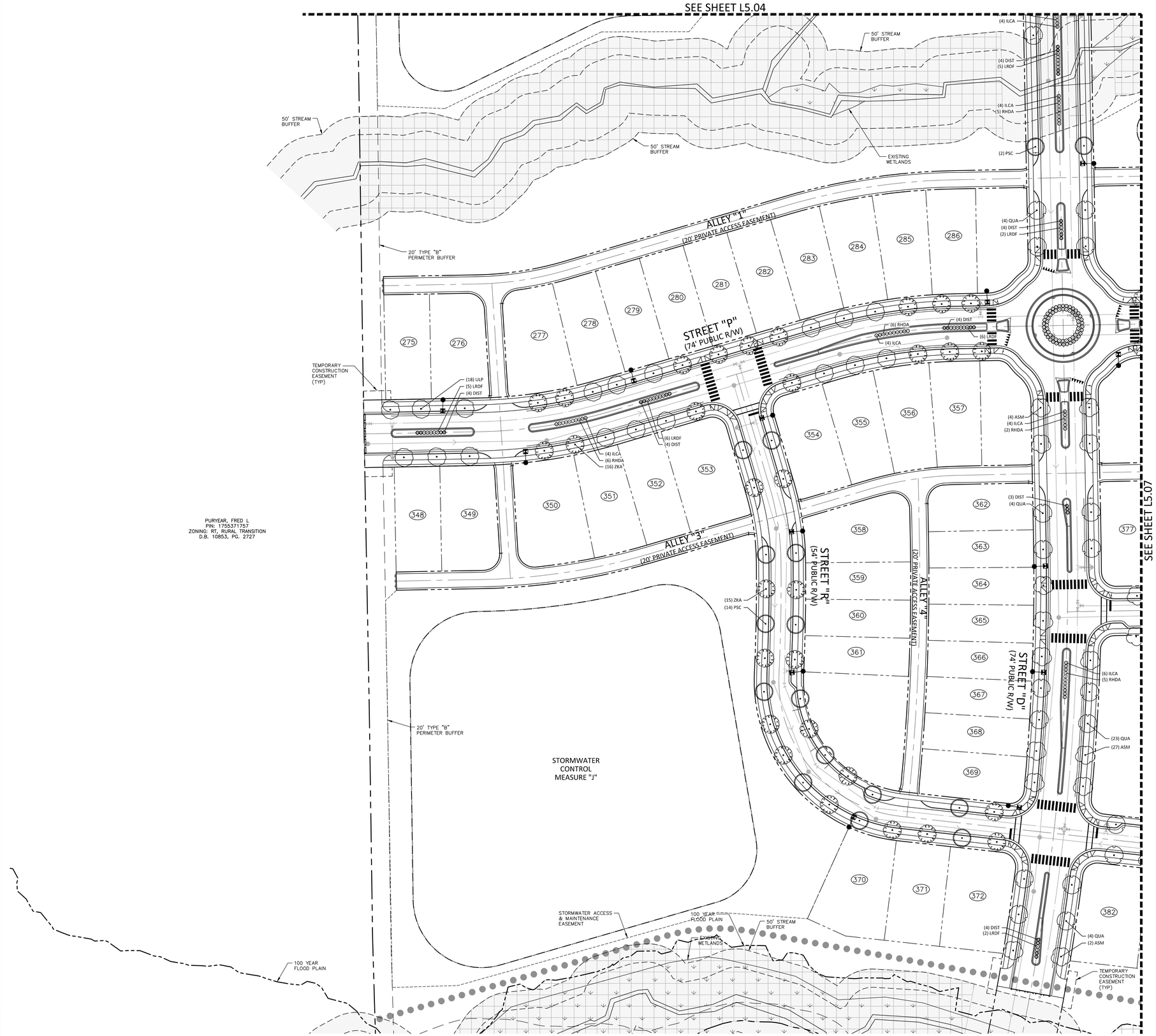

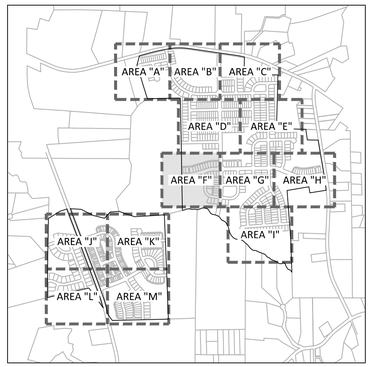

INDEX MAP

GRAPHIC SCALE

0 25 50 100

1 inch = 50 ft.

PRELIMINARY DRAWING - NOT RELEASED FOR CONSTRUCTION

McADAMS

The John R. McAdams Company, Inc.
2905 Meridian Parkway
Durham, NC 27713

phone 919. 361. 5000
fax 919. 361. 2269
license number: C-0293, C-187

www.mcadamsco.com

CLIENT

SUNCREST REAL ESTATE & LAND
2701 EAST CAMELBACK ROAD
#180 BILTMORE PARK
PHOENIX, AZ 85016
PHONE: 602. 698. 8655

SUNCREST Real Estate & Land

BRIO
MASTER PLAN
1700 OLD CREWS ROAD
KNIGHTDALE, NORTH CAROLINA

NORTH CAROLINA REGISTERED LANDSCAPE ARCHITECT NO. 1770 JOSHUA A. DECKER

NOT FOR CONSTRUCTION

REVISIONS

NO.	DATE	
1	04. 29. 2022	PER TOWN COMMENTS

PLAN INFORMATION

PROJECT NO.	2020110062
FILENAME	2020110062-LS1
CHECKED BY	RCA
DRAWN BY	RLU
SCALE	1"=50'
DATE	03. 28. 2022

SHEET

LANDSCAPE PLAN AREA "F"

L5.06

M:\Projects\SUC\2020110062\04-Production\Engineering\Master Plan\Current Drawings\2020110062-LS1.dwg, 4/29/2022 12:15:11 PM, Melissa Dominguez

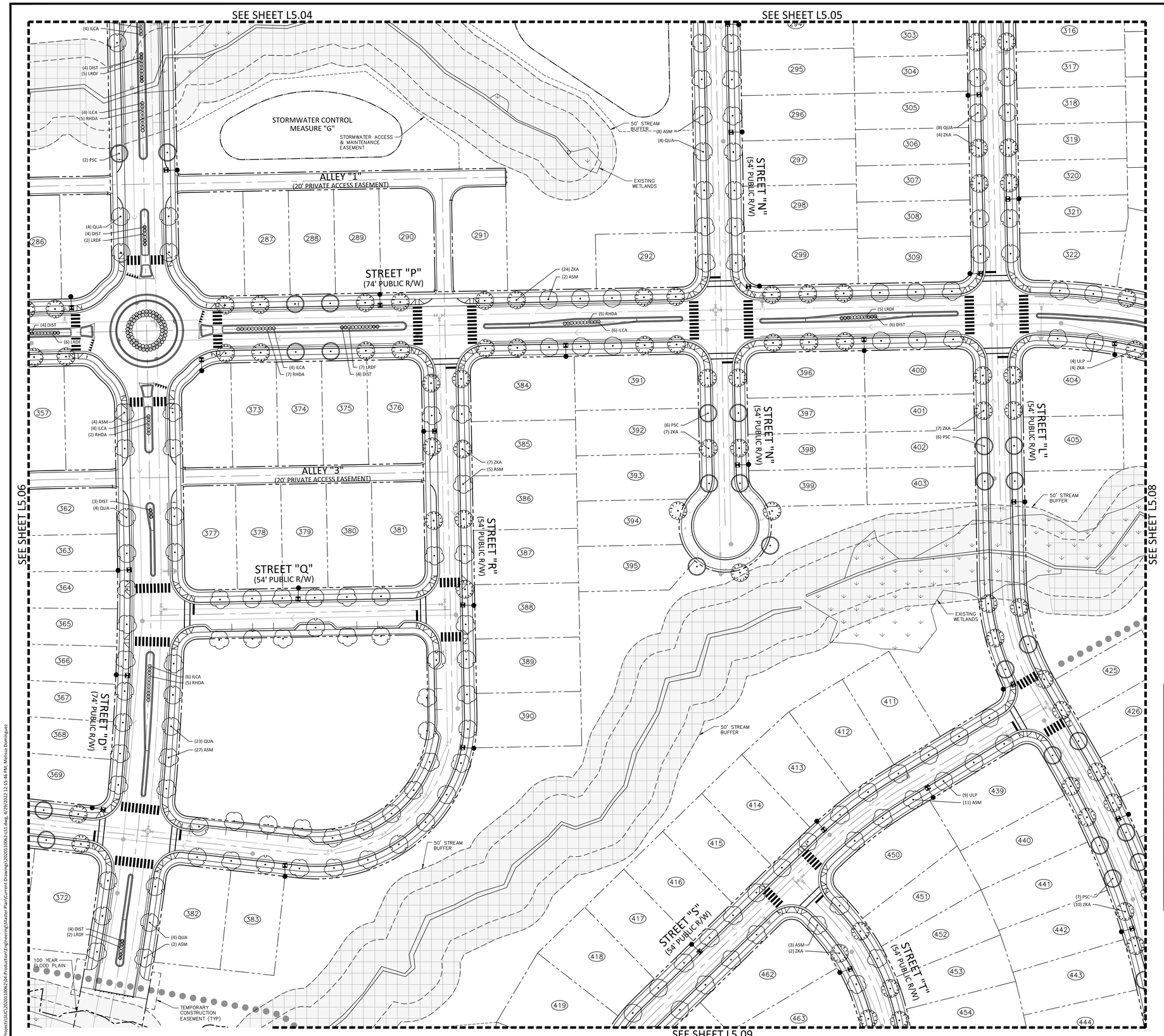

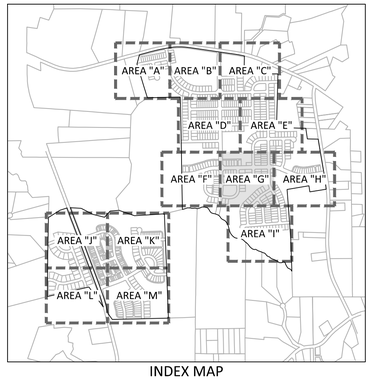

INDEX MAP

GRAPHIC SCALE

0 25 50 100

1 inch = 50 ft.

PRELIMINARY DRAWING - NOT RELEASED FOR CONSTRUCTION

McADAMS

The John R. McAdams Company, Inc.
2905 Meridian Parkway
Durham, NC 27713

phone 919. 361. 5000
fax 919. 361. 2269
license number: C-0293, C-187

www.mcadamsco.com

CLIENT

SUNCREST REAL ESTATE & LAND
2701 EAST CAMELBACK ROAD
#180 BILTMORE PARK
PHOENIX, AZ 85016
PHONE: 602. 698. 8655

SUNCREST Real Estate & Land

BRIO
MASTER PLAN
1700 OLD CREWS ROAD
KNIGHTDALE, NORTH CAROLINA

NORTH CAROLINA LICENSED LANDSCAPE ARCHITECT NO. 1770 JOSHUA A. DECKER

NOT FOR CONSTRUCTION

REVISIONS

NO.	DATE	
1	04. 29. 2022	PER TOWN COMMENTS

PLAN INFORMATION

PROJECT NO.	2020110062
FILENAME	2020110062-LS1
CHECKED BY	RCA
DRAWN BY	RLU
SCALE	1"=50'
DATE	03. 28. 2022

SHEET

LANDSCAPE PLAN AREA "G"

L5.07

M:\Projects\04\C\2020110062\04-Production\Engineering\Master Plan\Current Drawing\2020110062-LS1.dwg, 4/28/2022 12:15:46 PM, Melissa Domingues

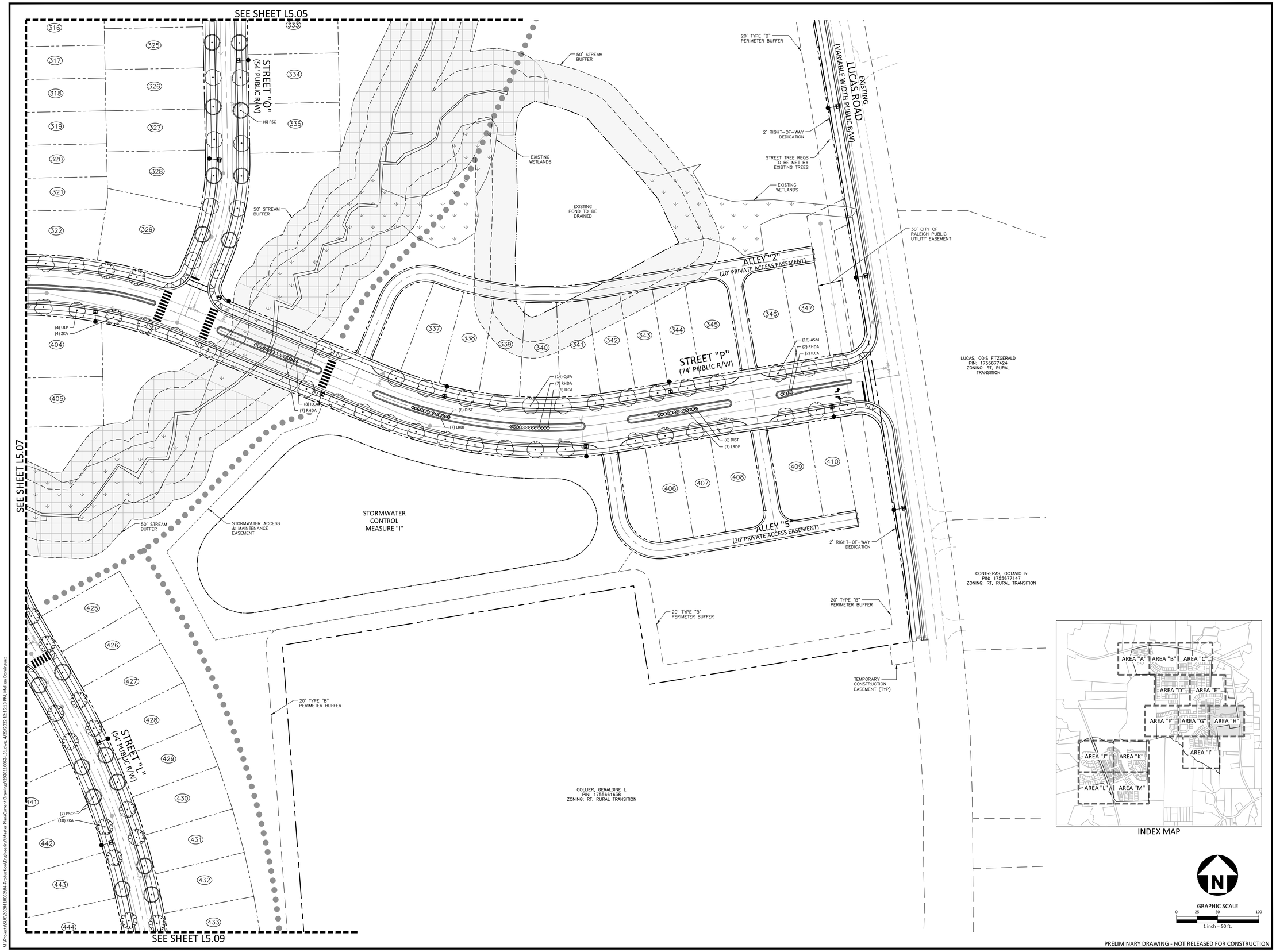

PRELIMINARY DRAWING - NOT RELEASED FOR CONSTRUCTION

M:\Projects\SUC\2020110062\04-Production\Engineering\Master Plan\Current Drawings\2020110062-LS1.dwg, 4/29/2022 12:16:18 PM, Melissa Dominguez

McADAMS

The John R. McAdams Company, Inc.
2905 Meridian Parkway
Durham, NC 27713

phone 919. 361. 5000
fax 919. 361. 2269
license number: C-0293, C-187

www.mcadamsco.com

CLIENT

SUNCREST REAL ESTATE & LAND
2701 EAST CAMELBACK ROAD
#180 BILTMORE PARK
PHOENIX, AZ 85016
PHONE: 602. 698. 8655

SUNCREST Real Estate & Land

BRIO
MASTER PLAN
1700 OLD CREWS ROAD
KNIGHTDALE, NORTH CAROLINA

NORTH CAROLINA REGISTERED LANDSCAPE ARCHITECT NO. 1770 JOSHUA A. DECKER
NOT FOR CONSTRUCTION

REVISIONS

NO.	DATE	
1	04. 29. 2022	PER TOWN COMMENTS

PLAN INFORMATION

PROJECT NO.	2020110062
FILENAME	2020110062-LS1
CHECKED BY	RCA
DRAWN BY	RLU
SCALE	1"=50'
DATE	03. 28. 2022

SHEET

LANDSCAPE PLAN AREA "H"

L5.08

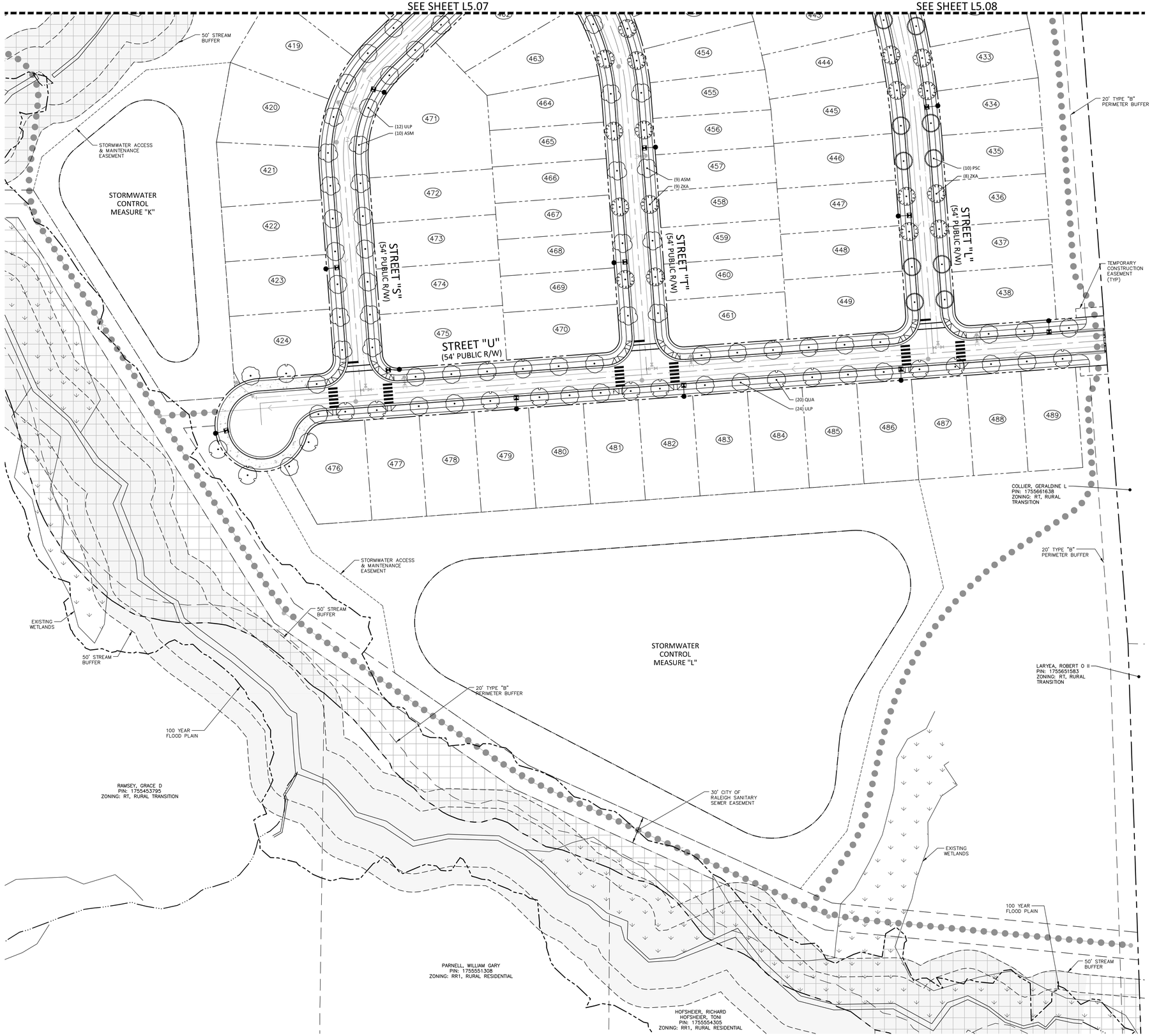

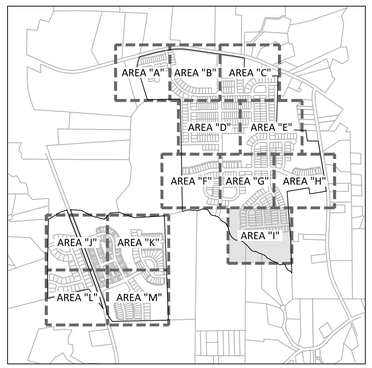

INDEX MAP

GRAPHIC SCALE
0 25 50 100
1 inch = 50 ft.

PRELIMINARY DRAWING - NOT RELEASED FOR CONSTRUCTION

McADAMS
The John R. McAdams Company, Inc.
2905 Meridian Parkway
Durham, NC 27713

phone 919. 361. 5000
fax 919. 361. 2269
license number: C-0293, C-187

www.mcadamsco.com

CLIENT

SUNCREST REAL ESTATE & LAND
2701 EAST CAMELBACK ROAD
#180 BILTMORE PARK
PHOENIX, AZ 85016
PHONE: 602. 698. 8655

SUNCREST Real Estate & Land

BRIO
MASTER PLAN
1700 OLD CREWS ROAD
KNIGHTDALE, NORTH CAROLINA

NORTH CAROLINA REGISTERED LANDSCAPE ARCHITECT NO. 1770 NOTICE OF COMMISSION OF THE CONSTRUCTION
NOTHEMA A. DECKER

REVISIONS

NO.	DATE	
1	04. 29. 2022	PER TOWN COMMENTS

PLAN INFORMATION

PROJECT NO.	2020110062
FILENAME	2020110062-LS1
CHECKED BY	RCA
DRAWN BY	RLU
SCALE	1"=50'
DATE	03. 28. 2022

SHEET

LANDSCAPE PLAN AREA "I"

L5.09

M:\Projects\SUC\2020110062\04-Production\Engineering\Master Plan\Current Drawings\2020110062-LS1.dwg, 4/29/2022 12:17:02 PM, Melissa Dominguez

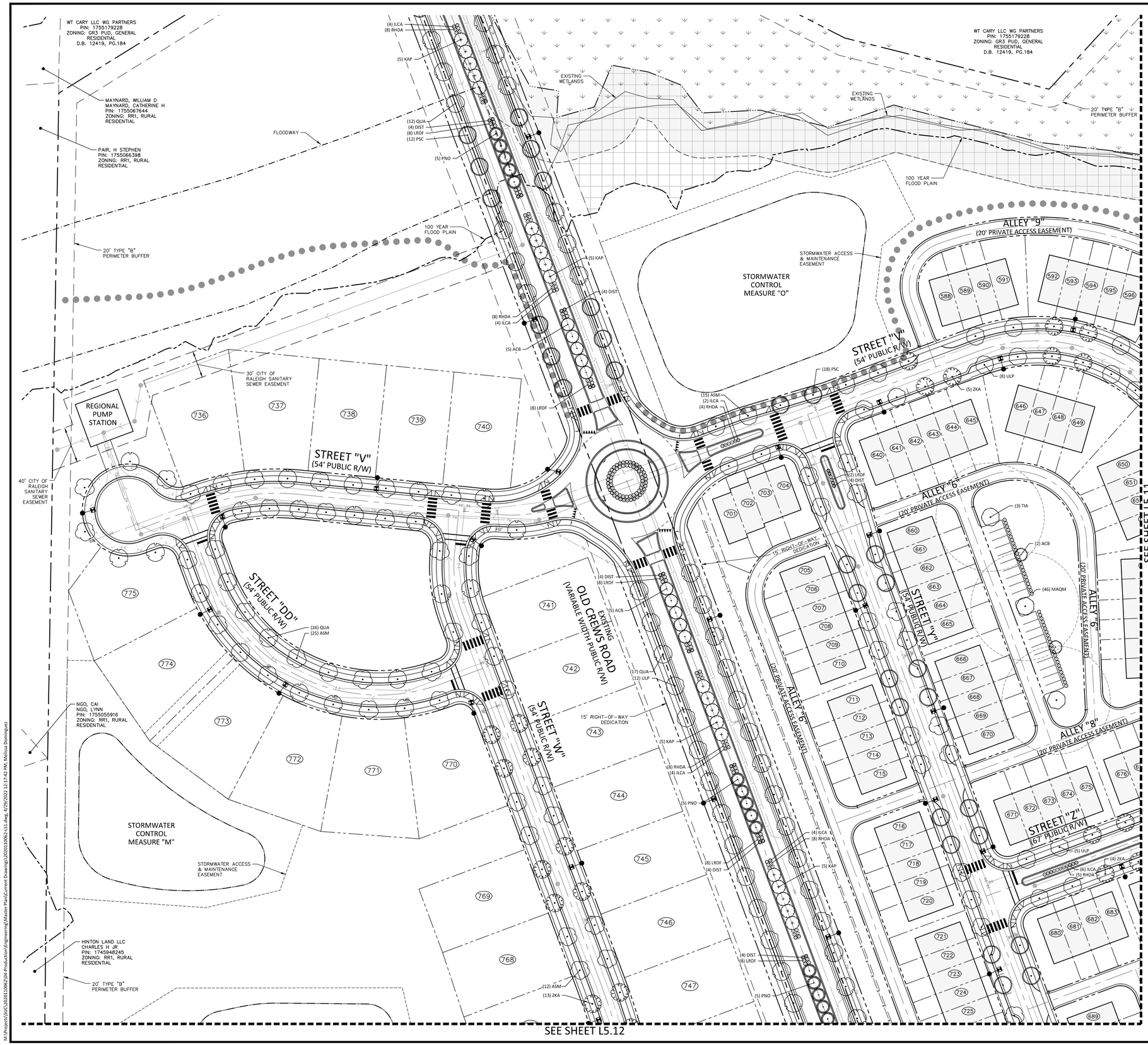

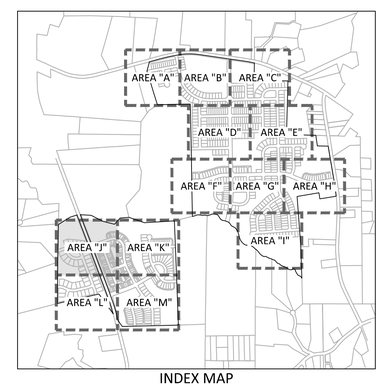

INDEX MAP

GRAPHIC SCALE
0 25 50 100
1 inch = 50 ft.

PRELIMINARY DRAWING - NOT RELEASED FOR CONSTRUCTION

McADAMS
The John R. McAdams Company, Inc.
2905 Meridian Parkway
Durham, NC 27713

phone 919. 361. 5000
fax 919. 361. 2269
license number: C-0293, C-187

www.mcadamsco.com

CLIENT

SUNCREST REAL ESTATE & LAND
2701 EAST CAMELBACK ROAD
#180 BILTMORE PARK
PHOENIX, AZ 85016
PHONE: 602. 698. 8655

SUNCREST Real Estate & Land

BRIO
MASTER PLAN
1700 OLD CREWS ROAD
KNIGHTDALE, NORTH CAROLINA

NORTH CAROLINA REGISTERED LANDSCAPE ARCHITECT No. 1770 NOTHIS OF MINNESOTA CONSTRUCTION
JULIA A. DECKER

REVISIONS

NO.	DATE	
1	04. 29. 2022	PER TOWN COMMENTS

PLAN INFORMATION

PROJECT NO.	2020110062
FILENAME	2020110062-LS1
CHECKED BY	RCA
DRAWN BY	RLU
SCALE	1"=50'
DATE	03. 28. 2022

SHEET

LANDSCAPE PLAN
AREA "J"

L5.10

M:\Projects\SUC\2020110062\04-Production\Engineering\Master Plan\Current Drawings\2020110062-LS1.dwg, 4/29/2022 12:17:42 PM, Melissa Dominguez

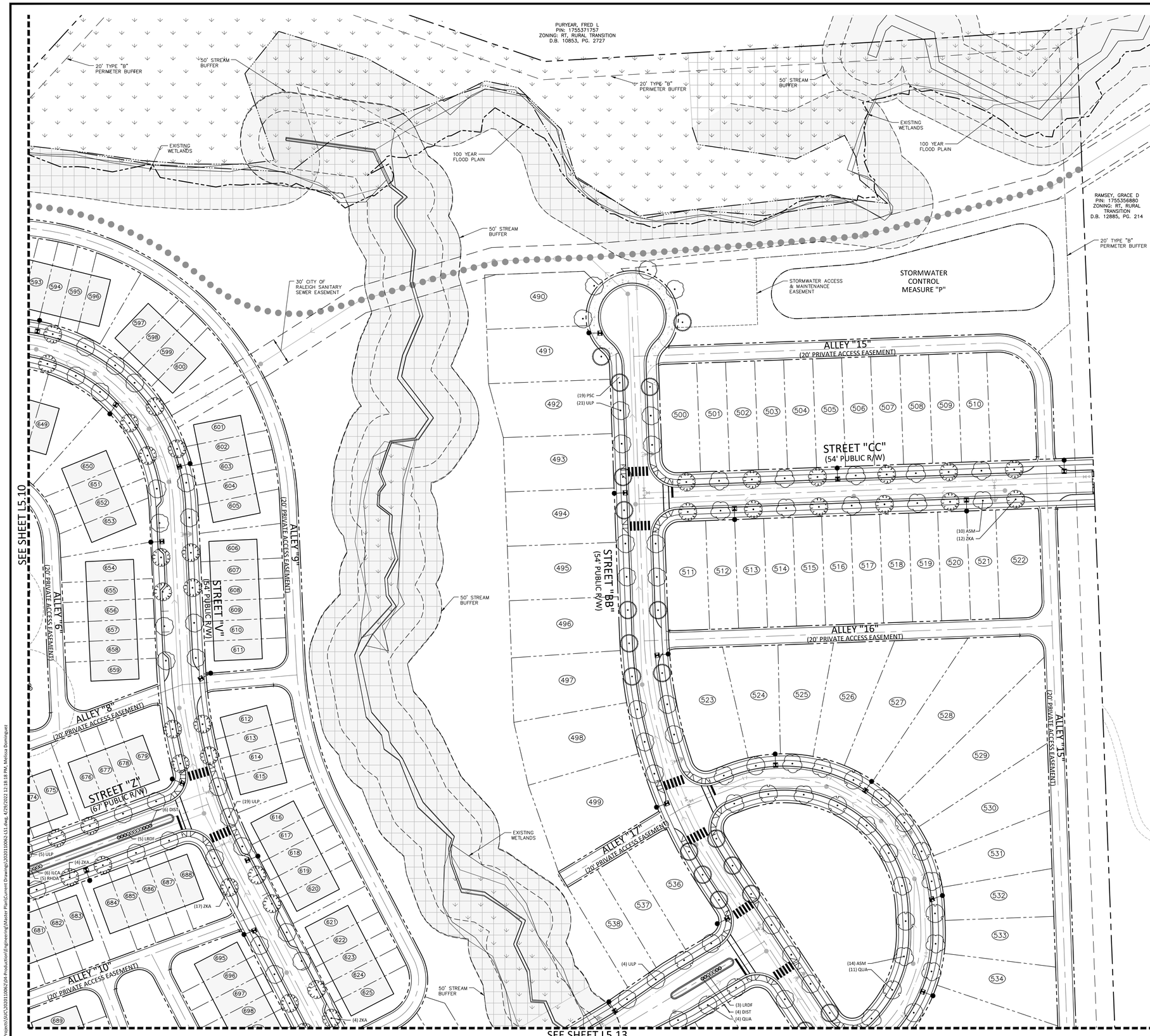

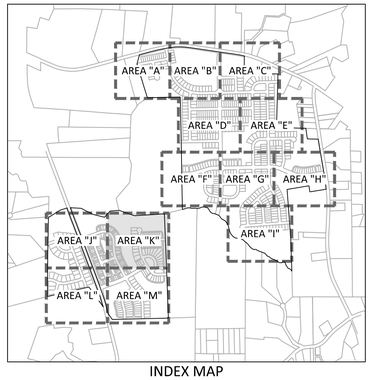

INDEX MAP

GRAPHIC SCALE

0 25 50 100

1 inch = 50 ft.

PRELIMINARY DRAWING - NOT RELEASED FOR CONSTRUCTION

McADAMS

The John R. McAdams Company, Inc.
2905 Meridian Parkway
Durham, NC 27713

phone 919. 361. 5000
fax 919. 361. 2269
license number: C-0293, C-187

www.mcadamsco.com

CLIENT

SUNCREST REAL ESTATE & LAND
2701 EAST CAMELBACK ROAD
#180 BILTMORE PARK
PHOENIX, AZ 85016
PHONE: 602. 698. 8655

SUNCREST Real Estate & Land

BRIO
MASTER PLAN
1700 OLD CREWS ROAD
KNIGHTDALE, NORTH CAROLINA

NORTH CAROLINA LICENSED LANDSCAPE ARCHITECT NO. 1770 JOSHUA A. DECKER

NOT FOR CONSTRUCTION

REVISIONS

NO.	DATE	
1	04. 29. 2022	PER TOWN COMMENTS

PLAN INFORMATION

PROJECT NO.	2020110062
FILENAME	2020110062-LS1
CHECKED BY	RCA
DRAWN BY	RLU
SCALE	1"=50'
DATE	03. 28. 2022

SHEET

LANDSCAPE PLAN AREA "K"

L5.11

M:\Projects\SUC\2020110062\04-Production\Engineering\Master Plan\Current Drawings\2020110062-LS1.dwg, 4/29/2022 12:18:18 PM, Melissa Dominguez

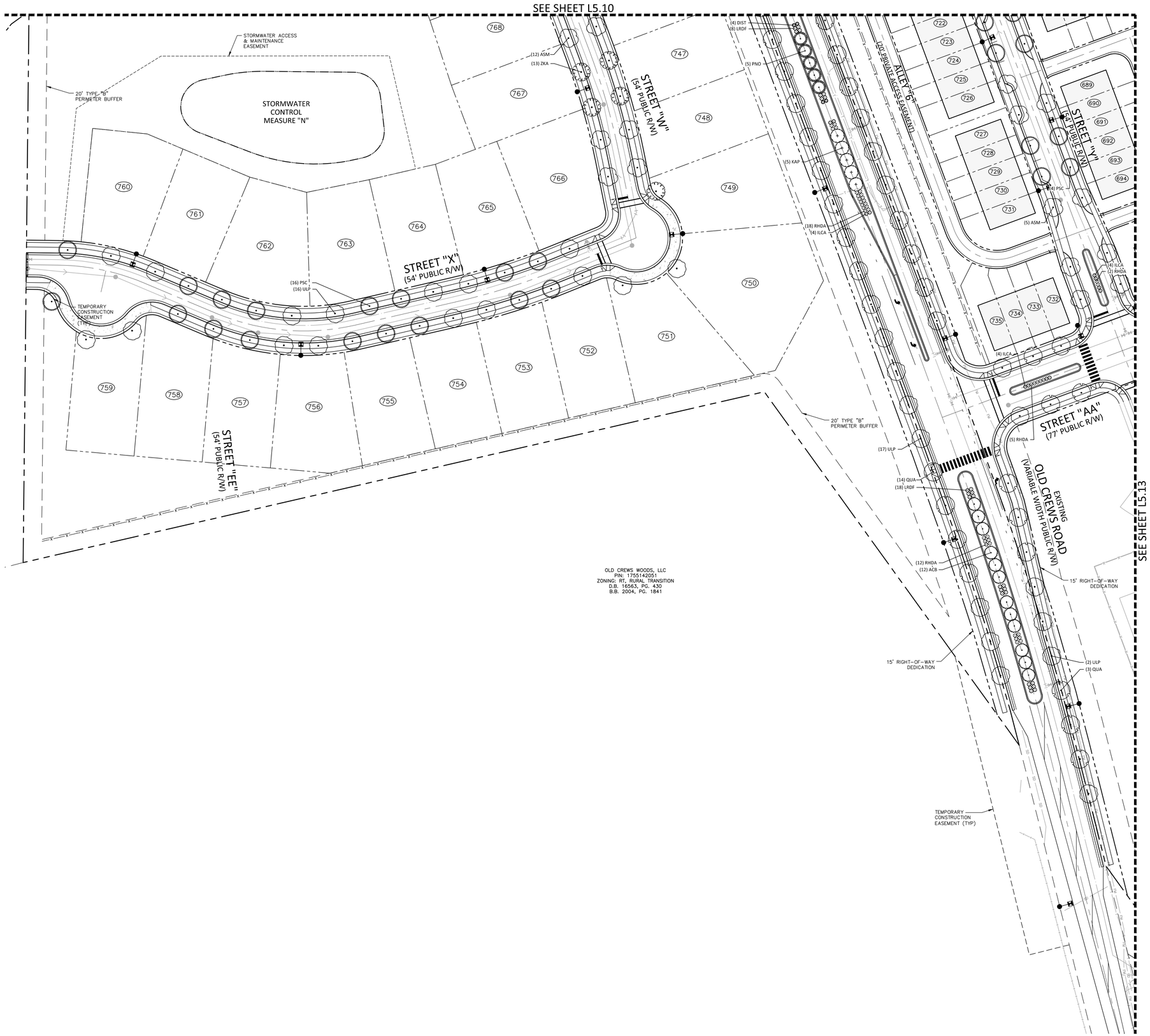

INDEX MAP

GRAPHIC SCALE

0 25 50 100

1 inch = 50 ft.

PRELIMINARY DRAWING - NOT RELEASED FOR CONSTRUCTION

McADAMS

The John R. McAdams Company, Inc.
2905 Meridian Parkway
Durham, NC 27713

phone 919. 361. 5000
fax 919. 361. 2269
license number: C-0293, C-187

www.mcadamsco.com

CLIENT

SUNCREST REAL ESTATE & LAND
2701 EAST CAMELBACK ROAD
#180 BILTMORE PARK
PHOENIX, AZ 85016
PHONE: 602. 698. 8655

SUNCREST Real Estate & Land

BRIO
MASTER PLAN
1700 OLD CREWS ROAD
KNIGHTDALE, NORTH CAROLINA

NORTH CAROLINA LICENSED LANDSCAPE ARCHITECT NO. 1770 JOSHUA A. DECKER

NOT FOR CONSTRUCTION

REVISIONS

NO.	DATE	
1	04. 29. 2022	PER TOWN COMMENTS

PLAN INFORMATION

PROJECT NO.	2020110062
FILENAME	2020110062-LS1
CHECKED BY	RCA
DRAWN BY	RLU
SCALE	1"=50'
DATE	03. 28. 2022

SHEET

LANDSCAPE PLAN AREA "L"

L5.12

M:\Projects\SH\C\2020110062\04-Production\Engineering\Master Plan\Current Drawings\2020110062-LS1.dwg, 4/29/2022 12:19:02 PM, Melissa Domiguez

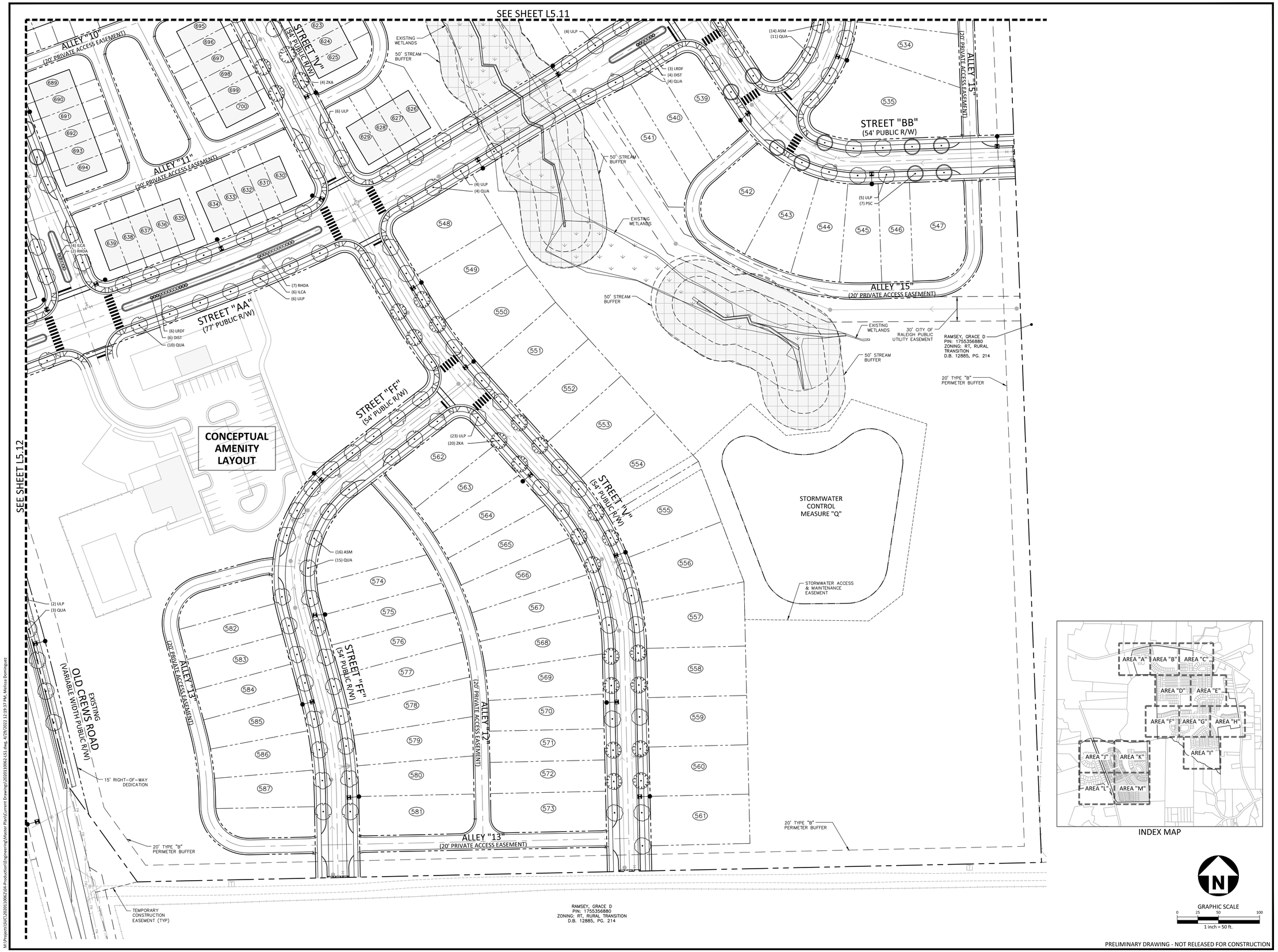

M:\Projects\SUC\2020110062\04-Production\Engineering\Master Plan\Current Drawings\2020110062-LS1.dwg, 4/29/2022 12:19:37 PM, Melissa Dominguez

McADAMS

The John R. McAdams Company, Inc.
2905 Meridian Parkway
Durham, NC 27713

phone 919. 361. 5000
fax 919. 361. 2269
license number: C-0293, C-187

www.mcadamsco.com

CLIENT

SUNCREST REAL ESTATE & LAND
2701 EAST CAMELBACK ROAD
#180 BILTMORE PARK
PHOENIX, AZ 85016
PHONE: 602. 698. 8655

SUNCREST Real Estate & Land

BRIO
MASTER PLAN
1700 OLD CREWS ROAD
KNIGHTDALE, NORTH CAROLINA

NORTH CAROLINA REGISTERED LANDSCAPE ARCHITECT NO. 1770 JOSHUA A. DECKER
NOT FOR CONSTRUCTION

REVISIONS

NO.	DATE	
1	04. 29. 2022	PER TOWN COMMENTS

PLAN INFORMATION

PROJECT NO.	2020110062
FILENAME	2020110062-LS1
CHECKED BY	RCA
DRAWN BY	RLU
SCALE	1"=50'
DATE	03. 28. 2022

SHEET

LANDSCAPE PLAN AREA "M"

L5.13

LANDSCAPE CALCULATIONS

PERIMETER BUFFERS - NORTHERN TRACT

WESTERN PROPERTY — 2,468 LF*
20' TYPE B BUFFER
3,677 TOTAL LF SUBTRACTING 1,135LF RIPARIAN BUFFER, 74LF STREET ROW

CANOPY TREES
REQUIRED: 74 (3/100 LF)
PROVIDED: 74**

UNDERSTORY TREES
REQUIRED: 124 (5/100 LF)
PROVIDED: 124**

SHRUBS
REQUIRED: 494 (20/100 LF)
PROVIDED: 494**

NORTHERN PROPERTY — 2,389 LF*
20' TYPE B BUFFER
2,682 TOTAL LF SUBTRACTING 163LF RIPARIAN BUFFER, 130LF STREET ROW

CANOPY TREES
REQUIRED: 72 (3/100 LF)
PROVIDED: 72**

UNDERSTORY TREES
REQUIRED: 120 (5/100 LF)
PROVIDED: 120**

SHRUBS
REQUIRED: 478 (20/100 LF)
PROVIDED: 478**

30' TYPE C BUFFER: 315LF*

CANOPY TREES
REQUIRED: 16 (5/100 LF)
PROVIDED: 16**

UNDERSTORY TREES
REQUIRED: 16 (5/100 LF)
PROVIDED: 16**

SHRUBS
REQUIRED: 79 (25/100 LF)
PROVIDED: 79**

EASTERN PROPERTY — 5,045 LF*
20' TYPE B BUFFER
5,464 TOTAL LF SUBTRACTING 197LF RIPARIAN BUFFER, 222LF STREET ROW

CANOPY TREES
REQUIRED: 152 (3/100 LF)
PROVIDED: 152**

UNDERSTORY TREES
REQUIRED: 252 (5/100 LF)
PROVIDED: 252**

SHRUBS
REQUIRED: 1,009 (20/100 LF)
PROVIDED: 1,009**

PERIMETER BUFFERS - SOUTHERN TRACT

WESTERN PROPERTY — 1,062 LF*
20' TYPE B BUFFER
1,510 TOTAL LF SUBTRACTING 316LF FLOODPLAIN, 132LF STREET ROW

CANOPY TREES
REQUIRED: 32 (3/100 LF)
PROVIDED: 32**

UNDERSTORY TREES
REQUIRED: 53 (5/100 LF)
PROVIDED: 53**

SHRUBS
REQUIRED: 213 (20/100 LF)
PROVIDED: 213**

SOUTHERN PROPERTY — 2,209 LF*
20' TYPE B BUFFER
2,715 TOTAL LF SUBTRACTING 506LF STREET ROW

CANOPY TREES
REQUIRED: 67 (3/100 LF)
PROVIDED: 67**

UNDERSTORY TREES
REQUIRED: 111 (5/100 LF)
PROVIDED: 111**

SHRUBS
REQUIRED: 442 (20/100 LF)
PROVIDED: 442**

EASTERN PROPERTY — 1,725 LF*
20' TYPE B BUFFER
2,023 TOTAL LF SUBTRACTING 108LF STREET ROW, 46LF EASEMENT, 144 RIPARIAN BUFFER

CANOPY TREES
REQUIRED: 52 (3/100 LF)
PROVIDED: 52**

UNDERSTORY TREES
REQUIRED: 87 (5/100 LF)
PROVIDED: 87**

SHRUBS
REQUIRED: 345 (20/100 LF)
PROVIDED: 345**

*BUFFER PLANTS TO BE INSTALLED PER STANDARD BUFFER DETAILS THIS SHEET. FINAL LOCATIONS OF PLANTINGS TO BE COORDINATED WHEN ENHANCED LANDSCAPE PLANS ARE DEVELOPED.
**EXISTING PLANT MATERIAL TO BE PRESERVED IN ALL BUFFER AREAS AS PRIORITY TIER 1 TREE SAVE AREAS. WHERE SUFFICIENT MATERIAL DOES NOT MEET REQUIREMENTS, SUPPLEMENTAL PLANT MATERIAL WILL BE REQUIRED FOR BUFFER TO MEET TYPE B BUFFER OPACITY STANDARDS.

LANDSCAPE CALCULATIONS

STREET TREES

STREET "A" — 1,136 LF
CANOPY TREES
REQUIRED: 28 (1/40 LF)
PROVIDED: 28

STREET "B" — 712 LF
CANOPY TREES
REQUIRED: 18 (1/40 LF)
PROVIDED: 18

STREET "C" — 4,456 LF
CANOPY TREES
REQUIRED: 112 (1/40 LF)
PROVIDED: 112

STREET "D" — 4,561 LF
CANOPY TREES
REQUIRED: 114 (1/40 LF)
PROVIDED: 114

STREET "E" — 470 LF
CANOPY TREES
REQUIRED: 12 (1/40 LF)
PROVIDED: 12

STREET "F" — 731 LF
CANOPY TREES
REQUIRED: 18 (1/40 LF)
PROVIDED: 18

STREET "G" — 898 LF
CANOPY TREES
REQUIRED: 23 (1/40 LF)
PROVIDED: 24

STREET "H" — 1,738 LF
CANOPY TREES
REQUIRED: 44 (1/40 LF)
PROVIDED: 44

STREET "I" — 2,106 LF
CANOPY TREES
REQUIRED: 53 (1/40 LF)
PROVIDED: 54

STREET "J" — 2,678 LF
CANOPY TREES
REQUIRED: 67 (1/40 LF)
PROVIDED: 67

STREET "K" — 1,042 LF
CANOPY TREES
REQUIRED: 26 (1/40 LF)
PROVIDED: 26

STREET "L" — 4,805 LF
CANOPY TREES
REQUIRED: 120 (1/40 LF)
PROVIDED: 120

STREET "M" — 1,348 LF
CANOPY TREES
REQUIRED: 34 (1/40 LF)
PROVIDED: 34

STREET "N" — 2,843 LF
CANOPY TREES
REQUIRED: 71 (1/40 LF)
PROVIDED: 73

STREET "O" — 1,022 LF
CANOPY TREES
REQUIRED: 26 (1/40 LF)
PROVIDED: 26

STREET "P" — 4,508 LF
CANOPY TREES
REQUIRED: 113 (1/40 LF)
PROVIDED: 114

STREET "Q" — 476 LF
CANOPY TREES
REQUIRED: 12 (1/40 LF)
PROVIDED: 12

STREET "R" — 2,678 LF
CANOPY TREES
REQUIRED: 67 (1/40 LF)
PROVIDED: 67

LANDSCAPE CALCULATIONS, cont.

STREET "S" — 1,693 LF
CANOPY TREES
REQUIRED: 42 (1/40 LF)
PROVIDED: 42

STREET "T" — 908 LF
CANOPY TREES
REQUIRED: 23 (1/40 LF)
PROVIDED: 23

STREET "U" — 1,762 LF
CANOPY TREES
REQUIRED: 44 (1/40 LF)
PROVIDED: 44

STREET "V" — 5,285 LF
CANOPY TREES
REQUIRED: 132 (1/40 LF)
PROVIDED: 132

STREET "W" — 1,320 LF
CANOPY TREES
REQUIRED: 33 (1/40 LF)
PROVIDED: 33

STREET "X" — 1,300 LF
CANOPY TREES
REQUIRED: 33 (1/40 LF)
PROVIDED: 33

STREET "Y" — 1,760 LF
CANOPY TREES
REQUIRED: 44 (1/40 LF)
PROVIDED: 44

STREET "Z" — 456 LF
CANOPY TREES
REQUIRED: 12 (1/40 LF)
PROVIDED: 12

STREET "AA" — 1,442 LF
CANOPY TREES
REQUIRED: 36 (1/40 LF)
PROVIDED: 36

STREET "BB" — 2,089 LF
CANOPY TREES
REQUIRED: 52 (1/40 LF)
PROVIDED: 52

STREET "CC" — 880 LF
CANOPY TREES
REQUIRED: 22 (1/40 LF)
PROVIDED: 22

STREET "DD" — 730 LF
CANOPY TREES
REQUIRED: 18 (1/40 LF)
PROVIDED: 19

STREET "FF" — 1,160 LF
CANOPY TREES
REQUIRED: 29 (1/40 LF)
PROVIDED: 31

STREET "GG" — 936 LF
CANOPY TREES
REQUIRED: 24 (1/40 LF)
PROVIDED: 25

OLD CREWS RD — 3,760 LF
CANOPY TREES
REQUIRED: 94 (1/40 LF)
PROVIDED: 94

PARKING LOT LANDSCAPING

PARKING AREA 'A' — 105 SPACES
CANOPY TREES
REQUIRED: ALL SPACES WITHIN 60' OF CANOPY TREE
PROVIDED: 12

PARKING AREA 'B' — 20 SPACES
CANOPY TREES
REQUIRED: ALL SPACES WITHIN 60' OF CANOPY TREE
PROVIDED: 3

GENERAL LANDSCAPE NOTES:

1. ALL MATERIALS AND METHODS OF CONSTRUCTION SHALL BE IN ACCORDANCE WITH THE TOWN OF KNIGHTDALE AND THE STATE OF NORTH CAROLINA STANDARDS AND SPECIFICATIONS.
2. CONTRACTOR IS RESPONSIBLE FOR THE SITE INSPECTION BEFORE LANDSCAPE CONSTRUCTION AND INSTALLATION IN ORDER TO BECOME FAMILIAR WITH THE EXISTING CONDITIONS.
3. LANDSCAPE CONTRACTOR IS RESPONSIBLE FOR LOCATING ALL UNDERGROUND UTILITIES BEFORE BEGINNING DEMOLITION OR INSTALLATION.
4. CONTRACTOR SHALL NOTIFY LANDSCAPE ARCHITECT OF ANY DISCREPANCIES BETWEEN THE NOTES, SPECIFICATIONS, DRAWINGS OR SITE CONDITIONS FOR RESOLUTION PRIOR TO INSTALLATION.
5. ANY DAMAGE TO UTILITIES SHALL BE REPAIRED AT THE CONTRACTOR'S EXPENSE.
6. VERIFICATION OF TOTAL PLANT QUANTITIES AS SHOWN IN THE PLANT SCHEDULE SHALL BE THE RESPONSIBILITY OF THE LANDSCAPE CONTRACTOR. ANY DISCRPANCIES SHALL BE BROUGHT TO THE ATTENTION OF THE LANDSCAPE ARCHITECT.
13. SUBSTITUTIONS OF SPECIFIC PLANTS CAN ONLY OCCUR WITH PRIOR WRITTEN PERMISSION OF BOTH OWNER AND LANDSCAPE ARCHITECT.
14. CONTRACTOR TO ENSURE PROPER STABILIZATION AND SEEDING OF THE SITE IN ACCORDANCE WITH APPLICABLE REGULATIONS.
15. LANDSCAPE MATERIAL SHALL BE WELL FORMED, VIGOROUS, GROWING SPECIMENS WITH GROWTH TYPICAL OF VARIETIES SPECIFIED AND SHALL BE FREE FROM DAMAGE, INSECTS AND DISEASES. MATERIAL SHALL EQUAL OR SURPASS #1 QUALITY AS DEFINED IN THE CURRENT ISSUE OF "AMERICAN STANDARD FOR NURSERY STOCK" AS PUBLISHED BY AMERICAN HORT - AMERICANHORT.ORG.
16. ALL PLANT MATERIAL IS TO BE CAREFULLY HANDLED BY THE ROOT BALL, NOT THE TRUNK, BRANCHES AND/OR FOLIAGE OF THE PLANT. MISHANDLED PLANT MATERIAL MAY BE REJECTED BY THE LANDSCAPE ARCHITECT.
17. ALL PLANT MATERIAL IS TO BE WELL ROOTED, NOT ROOT BOUND, SUCH THAT THE ROOT BALL REMAINS INTACT THROUGHOUT THE PLANTING PROCESS. DEFICIENT PLANT MATERIAL MAY BE REJECTED BY THE LANDSCAPE ARCHITECT OR OWNER.
18. ALL PLANTS TO BE A MINIMUM OF WHAT IS SPECIFIED IN THE PLANT SCHEDULE. ANY CHANGES OR SUBSTITUTIONS SHALL BE APPROVED BY THE LANDSCAPE ARCHITECT AND GOVERNING JURISDICTION PRIOR TO ANY HOLE BEING DUG.
19. ALL TREES MUST BE PLANTED AFTER OCTOBER 1 AND BEFORE MARCH 31.
20. CONTRACTOR TO COORDINATE WITH OWNER'S REPRESENTATIVE AND LANDSCAPE ARCHITECT TO ESTABLISH THE EXTENTS OF MULCH/SEED/SOD IF NOT SPECIFICALLY SHOWN ON PLANS.
21. CONTRACTOR SHALL PROVIDE POSITIVE DRAINAGE IN ALL PLANTING AREAS.
22. PROPOSED TREES TO BE PLANTED A MINIMUM 10 FEET FROM ANY LIGHT POLE AS MEASURED FROM TRUNK OF THE TREE TO THE POLE.
23. PROPOSED TREES TO BE PLANTED A MINIMUM 5 FEET FROM ANY FIRE HYDRANT AS MEASURED FROM TRUNK OF THE TREE TO THE HYDRANT.
24. ALL TREE PLANTINGS SHALL BE MULCHED WITH 3 INCHES OF SHREDDED BARK OR 4 INCHES OF PINE STRAW IN A 3 FOOT RADIUS AROUND THE TREE, OR TO THE DRIPLINE, WHICHEVER IS GREATER. THE MULCH SHALL BE FREE OF TRASH AND MAINTAINED WEED FREE THEREAFTER. MULCH SHALL NOT COVER THE ROOT COLLAR.

MAINTENANCE NOTES:

1. WARRANTY: INSTALLER SHALL REPAIR OR REPLACE ANY PLANTINGS THAT FAIL IN MATERIALS, WORKMANSHIP, OR GROWTH WITHIN ONE YEAR AFTER THE DATE OF SUBSTANTIAL COMPLETION. FAILURES INCLUDE, BUT ARE NOT LIMITED TO, THE FOLLOWING:
   - DEATH AND UNSATISFACTORY GROWTH, EXCEPT FOR DEFECTS RESULTING FROM LACK OF ADEQUATE MAINTENANCE, NEGLECT, ABUSE BY OWNER, OR INCIDENTS THAT ARE BEYOND CONTRACTOR'S CONTROL.
   - STRUCTURAL FAILURES INCLUDING PLANTINGS FALLING OR BLOWING OVER.
2. THE OWNERS OF PROPERTY SHALL BE RESPONSIBLE FOR ALL NATURAL AND PHYSICAL FEATURES REQUIRED BY CODE AND SHALL PRESERVE AND MAINTAIN THESE FEATURES IN HEALTHY GROWING CONDITIONS, REPLACE THEM WHEN NECESSARY, AND KEEP THE AREAS AROUND THEM FREE OF REFUSE AND DEBRIS IN A MANNER THAT PREVENTS REFUSE AND DEBRIS FROM WASHING ONTO PUBLIC RIGHTS-OF-WAY. FAILURE TO MAINTAIN ALL PLANTINGS IN ACCORDANCE WITH THIS PLAN MAY CONSTITUTE A VIOLATION OF THIS ORDINANCE AND MAY RESULT IN FINES. THE OWNER SHALL BE RESPONSIBLE FOR MAINTENANCE OF THE VEGETATION, INCLUDING BUT NOT LIMITED TO:
   - FERTILIZATION
   - PRUNING WITHIN LIMITS
   - PEST CONTROL
   - MULCHING
   - MOWING
   - PROTECTION OF THE ROOT ZONES FROM EQUIPMENT, CONSTRUCTION AND RELATED MATERIALS, ETC.
   - METHOD OF IRRIGATION
   - OTHER CONTINUING MAINTENANCE OPERATIONS

RESIDENTIAL LANDSCAPING NOTES:

1. EACH SINGLE-FAMILY OR DUPLEX LOT SHALL CONTAIN A MINIMUM OF ONE CANOPY TREE FOR EVERY 2,000 SF OF LOT AREA OR FRACTION THEREOF UP TO 20,000 SF IN LOT AREA. ANY PORTION OF THE RESIDENTIAL LOT OCCUPIED BY A RECORDED UTILITY EASEMENT SHALL NOT BE INCLUDED AS PART OF THE TOTAL LOT AREA. THE LOCATION OF PLANTING TO ACCOUNT FOR PHYSICAL CONDITIONS MAY BE ADJUSTED BY THE ADMINISTRATOR.
2. THE USE OF EXISTING TREES MEETING THE FOLLOWING STANDARDS TO SATISFY THIS REQUIREMENT IS ENCOURAGED. EXISTING LARGE SHADE TREES MEASURING MORE THAN 6 INCHES IN DBH MAY BE COUNTED TOWARDS FULFILLING THIS REQUIREMENT.
3. REQUIRED STREET TREES MAY NOT BE COUNTED TOWARDS THE FULFILLMENT OF THE RESIDENTIAL LANDSCAPING REQUIREMENT. APART FROM REQUIRED STREET TREES, ALL OTHER TREES REQUIRED FOR RESIDENTIAL LANDSCAPING SHALL BE PLANTED WITHIN THE PRIVATE LOT.
4. FOUNDATION PLANTINGS CONSISTING OF EVERGREEN SHRUBS SHALL BE INSTALLED ALONG THE ENTIRE FOUNDATION WALL OF THE BUILDING. PLANT INSTALLATION SHALL BE A MINIMUM OF TWO FEET IN HEIGHT PLANTED AT FOUR FOOT INTERVALS.

PLANT SCHEDULE

CANOPY TREES	CODE	QTY	COMMON NAME	BOTANICAL NAME	CAL	HEIGHT
	ASM	323	Sugar Maple	Acer saccharum	2" min	8` min
	PSC	322	Chinese Pistache	Pistacia chinensis	2" min	8` min
	QUA	317	Sawtooth Oak	Quercus acutissima	2" min	8` min
	TIA	15	American Linden	Tilia americana	2" min	8` min
	ULP	320	Lacebark Elm	Ulmus parvifolia	2" min	8` min
	ZKA	323	Sawleaf Zelkova	Zelkova serrata	2" min	8` min

UNDERSTORY TREES	CODE	QTY	COMMON NAME	BOTANICAL NAME	CAL	HEIGHT
	ACB	31	Trident Maple	Acer buergerianum	-	6` min
	KAP	25	Golden Rain Tree	Koelreuteria paniculata	1.5"	6` min
	PNO	20	Okame Flowering Cherry	Prunus x 'Okame'	1.5"	6` min

SHRUBS	CODE	QTY	COMMON NAME	BOTANICAL NAME	HEIGHT	SPACING
	DIST	117	Blue Cascade Distylium	Distylium x 'PIIDIST-II' TM	18" min	
	ILCA	114	Heler Japanese Holly	Ilex crenata 'Helleri'	18" min	
	LRDF	165	Dark Fire Fringe Flower	Loropetalum chinense rubrum 'Dark Fire'	18" min	
	MAQM	135	Oregon Grape	Mahonia aquifolium	18" min	
	RHDA	165	Pink Lady Indian Hawthorn	Rhaphiolepis indica 'Pink Lady'	18" min	

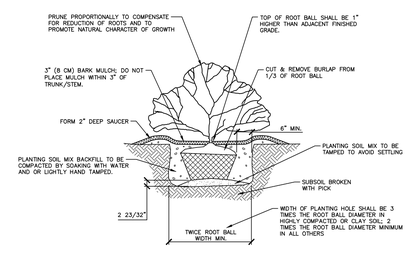

01 SHRUB INSTALLATION
SCALE: 3/8"=1'-0"

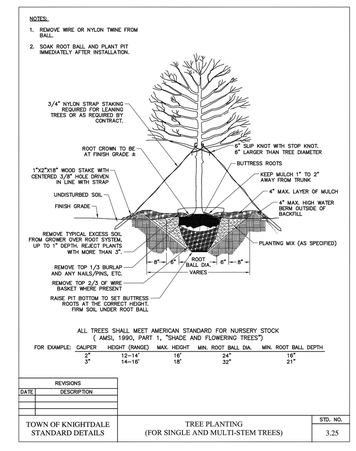

TYPE 'B' BUFFER DETAIL

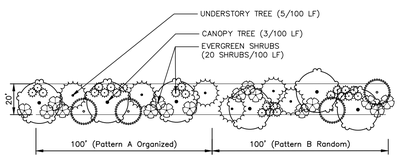

TYPE 'B' BUFFER - OPTION 1
NOT TO SCALE

PLANTING PERFORMANCE STANDARDS:

TYPE 'B' BUFFER
CREATE A SEMI-OPAQUE BUFFER FROM THE GROUND TO A HEIGHT OF 6' AND INTERMITTENT VISUAL OBSTRUCTION FROM A HEIGHT OF 6' UP TO A HEIGHT OF 30'. SHALL CONTAIN HORIZONTAL OPENINGS NO GREATER THAN 20' IN WIDTH FOR INTERMITTANT VISUAL OBSTRUCTION AND NO GREATER THAN 5' IN WIDTH FOR SEMI-OPAQUE SCREEN UPON THE PLANT'S MATURITY.

STREETSCAPE AND INTERNAL BUFFER PLANT SPECIES

CANOPY TREE SPECIES
(INSTALLED AT 2" CAL., 8' HT. MIN.)
LIRIODENDRON TULIPIFERA
LIQUIDAMBAR STYRACIFLUA 'ROTUNDILOBA'
NYSSA SYLVATICA
QUERCUS NUTTALLII
QUERCUS PHELLOS
QUERCUS RUBRA
PLATANUS OCCIDENTALIS
ZELKOVA SERRATA

EVERGREEN CANOPY TREE SPECIES
(INSTALLED AT 2" CAL. 8' HT. MIN.)
CEDRUS DEODORA
MAGNOLIA GRANDIFLORA
PINUS TAEDA
THUJA OCCIDENTALIS 'GREEN GIANT'

UNDERSTORY TREE SPECIES
(INSTALLED AT 1" CAL. 6' HT. MIN.)
CARPINUS CAROLINIANA
CERCIS CANADENSIS
CHIONANTHUS RETUSUS
CORNUS 'SPP'
ILEX OPACA 'CAROLINA #2'
ILEX X EMILY BRUNER'
ILEX VOMITORIA
JUNIPERUS VIRGINIANA
PISTACHIA CHINENSIS
VIBURNUM AWABUKI
VIBURNUM DENTATUM

EVERGREEN SHRUB SPECIES
(INSTALLED AT 36" HT. MIN.)
CALLICARPA AMERICANA
ILEX CORNUTA 'NEEDLEPOINT' ILEX
GLABRA 'NIGRA'
ILEX CRENATA 'COMPACTA'
AZALEA HYBRIDS
ILLICIUM PARVIFOLIUM
MYRICA SP.
ILEX VOMITORIA 'NANA'
CAMELLIA SASANQUA
OSMANTHUS X FORTUNEI
PRUNUS CAROLINIANA
HYDRANGEA MACROPHYLLA

NOTE: ADDITIONAL PLANTINGS TO BE ADDED IF PROVIDED PERFORMANCE STANDARD IS NOT ACHIEVED

NOTE: PLANTS SPECIES TO BE SELECTED AT CONSTRUCTION DRAWING PHASE. SPECIES AND QUANTITIES NOT SHOWN ON PLANT SCHEDULE.

TYPE 'C' BUFFER DETAIL

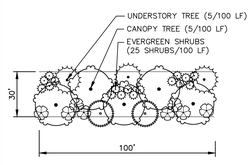

TYPE 'C' BUFFER - OPTION 1
NOT TO SCALE

PLANTING PERFORMANCE STANDARDS:

TYPE 'C' BUFFER
CREATE A SEMI-OPAQUE BUFFER FROM THE GROUND TO A HEIGHT OF 6' AND INTERMITTENT VISUAL OBSTRUCTION FROM A HEIGHT OF 6' UP TO A HEIGHT OF 30'. SHALL CONTAIN HORIZONTAL OPENINGS NO GREATER THAN 20' IN WIDTH FOR INTERMITTANT VISUAL OBSTRUCTION AND NO GREATER THAN 5' IN WIDTH FOR SEMI-OPAQUE SCREEN UPON THE PLANT'S MATURITY.

STREETSCAPE AND INTERNAL BUFFER PLANT SPECIES

CANOPY TREE SPECIES
(INSTALLED AT 2" CAL., 8' HT. MIN.)
LIRIODENDRON TULIPIFERA
LIQUIDAMBAR STYRACIFLUA 'ROTUNDILOBA'
NYSSA SYLVATICA
QUERCUS NUTTALLII
QUERCUS PHELLOS
QUERCUS RUBRA
PLATANUS OCCIDENTALIS
ZELKOVA SERRATA

EVERGREEN CANOPY TREE SPECIES
(INSTALLED AT 2" CAL. 8' HT. MIN.)
CEDRUS DEODORA
MAGNOLIA GRANDIFLORA
PINUS TAEDA
THUJA OCCIDENTALIS 'GREEN GIANT'

UNDERSTORY TREE SPECIES
(INSTALLED AT 1" CAL. 6' HT. MIN.)
CARPINUS CAROLINIANA
CERCIS CANADENSIS
CHIONANTHUS RETUSUS
CORNUS 'SPP'
ILEX OPACA 'CAROLINA #2'
ILEX X EMILY BRUNER'
ILEX VOMITORIA
JUNIPERUS VIRGINIANA
PISTACHIA CHINENSIS
VIBURNUM AWABUKI
VIBURNUM DENTATUM

EVERGREEN SHRUB SPECIES
(INSTALLED AT 36" HT. MIN.)
CALLICARPA AMERICANA
ILEX CORNUTA 'NEEDLEPOINT' ILEX
GLABRA 'NIGRA'
ILEX CRENATA 'COMPACTA'
AZALEA HYBRIDS
ILLICIUM PARVIFOLIUM
MYRICA SP.
ILEX VOMITORIA 'NANA'
CAMELLIA SASANQUA
OSMANTHUS X FORTUNEI
PRUNUS CAROLINIANA
HYDRANGEA MACROPHYLLA

NOTE: ADDITIONAL PLANTINGS TO BE ADDED IF PROVIDED PERFORMANCE STANDARD IS NOT ACHIEVED

NOTE: PLANTS SPECIES TO BE SELECTED AT CONSTRUCTION DRAWING PHASE. SPECIES AND QUANTITIES NOT SHOWN ON PLANT SCHEDULE.

PRELIMINARY DRAWING - NOT RELEASED FOR CONSTRUCTION

McADAMS
The John R. McAdams Company, Inc.
2905 Meridian Parkway
Durham, NC 27713

phone 919. 361. 5000
fax 919. 361. 2269
license number: C-0293, C-187

www.mcadamsco.com

CLIENT

SUNCREST REAL ESTATE & LAND
2701 EAST CAMELBACK ROAD
#180 BILTMORE PARK
PHOENIX, AZ 85016
PHONE: 602. 698. 8655

BRIO
MASTER PLAN
1700 OLD CREWS ROAD
KNIGHTDALE, NORTH CAROLINA

REVISIONS

NO.	DATE	
1	04. 29. 2022	PER TOWN COMMENTS

PLAN INFORMATION

PROJECT NO.	2020110062
FILENAME	2020110062-LS1
CHECKED BY	RCA
DRAWN BY	RLU
SCALE	1"=50'
DATE	03. 28. 2022

SHEET

LANDSCAPE NOTES AND DETAILS

L5.14

M:\Projects\SUC\2020110062\04-Production\Engineering\Master Plan\Current Drawings\2020110062-LS1.dwg, 4/29/2022 12:20:12 PM, Melissa Dominguez

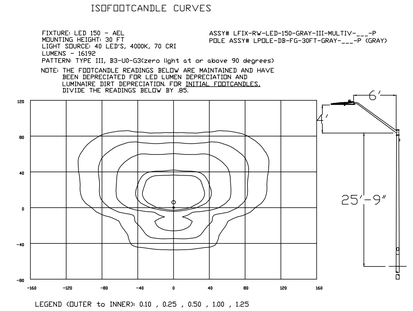

Schedule						
Symbol	Label	Quantity	Description	Number Lamps	Lumens Per Lamp	Light Loss Factor
	150A	XX	LED 150w Roadway - Type III - 4000K	1	16192	0.85

GRAPHIC SCALE
0 150 300 600
1 inch = 300 ft.

PRELIMINARY DRAWING - NOT RELEASED FOR CONSTRUCTION

McADAMS
The John R. McAdams Company, Inc.
2905 Meridian Parkway
Durham, NC 27713

phone 919. 361. 5000
fax 919. 361. 2269
license number: C-0293, C-187

www.mcadamsco.com

CLIENT

SUNCREST REAL ESTATE & LAND
2701 EAST CAMELBACK ROAD
#180 BILTMORE PARK
PHOENIX, AZ 85016
PHONE: 602. 698. 8655

SUNCREST Real Estate & Land

BRIO
MASTER PLAN
1700 OLD CREWS ROAD
KNIGHTDALE, NORTH CAROLINA

REVISIONS

NO.	DATE	
1	04. 29. 2022	PER TOWN COMMENTS

PLAN INFORMATION

PROJECT NO.	2020110062
FILENAME	2020110062-LI1
CHECKED BY	RCA
DRAWN BY	RLU
SCALE	1"=300'
DATE	03. 28. 2022

SHEET

LIGHTING PLAN

L6.00

M:\Projects\SUC\2020110062\04-Production\Engineering\Master Plan\Current Drawings\2020110062-LI1.dwg, 4/29/2022 10:19:03 AM, Melissa Dominguez